

Houston Pilots Forecast Package



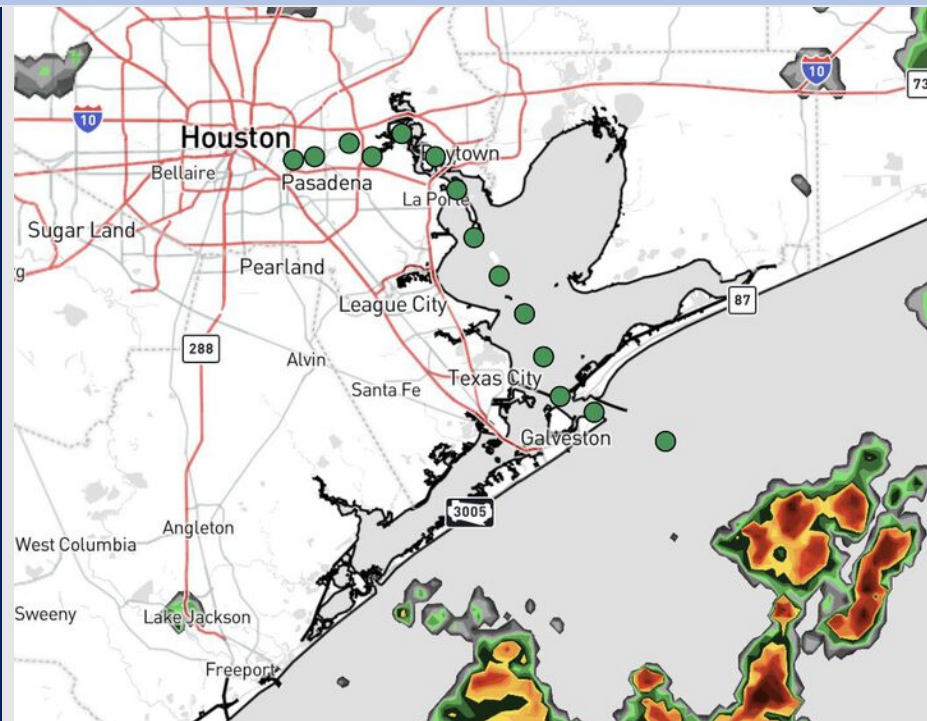
Updated: 12:50 PM CT

Wednesday, June 25, 2025

Forecaster: Lydia Purlee

Weather Headlines

- Scattered rain chances will continue into late week. **A few stronger storms containing frequent lightning, hail, heavy downpours and wind gusts of 30+ kts will be in play over the next 48 hours.**
- Winds will be relatively calm over the next 72 hours.
- See favored 2025 Hurricane Season Outlook below! [Click here to view the video!](#)



Current Radar: 12:50 PM CT

As always, please do not hesitate to reach out to us with any forecast questions at **(317)-560-8122**. **Press 1 for forecast questions.**

You can also access real-time forecast updates and 24/7 meteorological chat assistance on your **Clarity** app. Click [here](#) for login assistance.

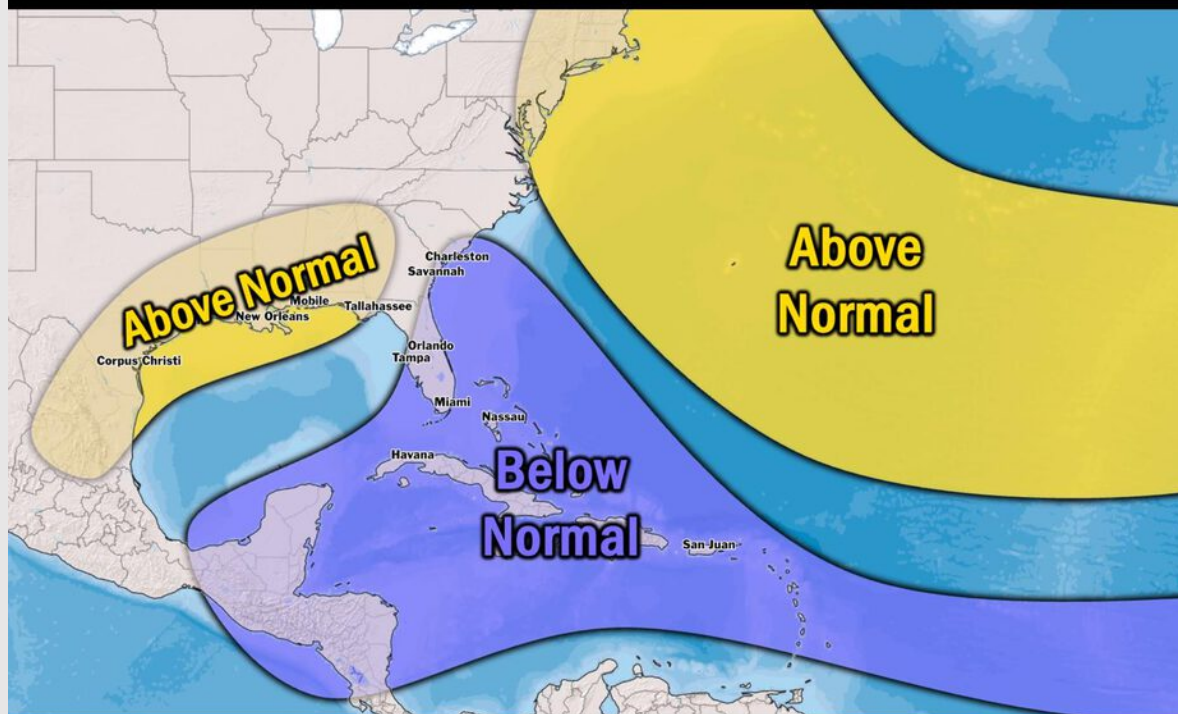


Houston Pilots Tropical Update

Seasonal Hurricane Outlook

2025 HURRICANE SEASON

Updated Issued: Wednesday, June 25, 2025



KEY SEASON NOTES

15 - 19

Named Storms
10 Year Avg: 17.8

6 - 9

Hurricanes
10 Year Avg: 8.2

2 - 4

Major Hurricanes
10 Year Avg: 3.8

Graphic to the left represents our favored seasonal outlook for the 2025 Hurricane Season. Conditions expected to be more favorable for tropical development within the Gulf this season.

No notable tropical development is expected over the next 7 days.

[Click here for the video!](#)

Houston Pilots Visibility Chart (miles)



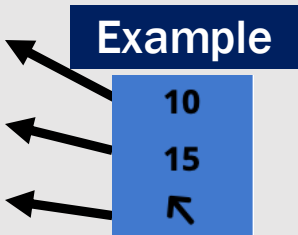
Visibility	Wed 2 pm	Wed 3 pm	Wed 4 pm	Wed 5 pm	Wed 6 pm	Wed 7 pm	Wed 8 pm	Wed 9 pm	Wed 10 pm	Wed 11 pm	Thu 12 am	Thu 1 am	Thu 2 am	Thu 3 am	Thu 4 am	Thu 5 am	Thu 6 am	Thu 7 am	Thu 8 am	Thu 9 am	Thu 10 am	Thu 11 am	Thu 12 pm	Thu 1 pm
Houston Pilots N - 610 Bridge	10	10	10	10	10	10	10	10	10	10	10	10	10	10	10	10	10	10	10	10	10	10	10	10
Houston Pilots M - Kinder 1	10	10	10	10	10	10	10	10	10	10	10	10	10	10	10	10	10	10	10	10	10	10	10	10
Houston Pilots L - Greens Bayou	10	10	10	10	10	10	10	10	10	10	10	10	10	10	10	10	10	10	9	10	10	10	10	10
Houston Pilots K - Shell Crude	10	10	10	10	10	10	10	10	10	10	10	10	10	10	10	10	10	10	9	10	10	10	10	10
Houston Pilots J - Lynchburg Ferries	10	10	10	10	10	10	10	10	10	10	10	10	10	10	10	10	10	10	9	10	10	10	10	10
Houston Pilots I - Exxon 3	10	10	10	10	10	10	10	10	10	10	10	10	10	10	10	10	10	10	9	10	10	10	10	10
Houston Pilots H - Morgans Point	10	10	10	10	10	10	10	10	10	10	10	10	10	10	10	10	10	10	9	10	10	10	10	10
Houston Pilots G - 75/76	10	10	10	10	10	10	10	10	10	10	10	10	10	10	10	10	10	10	9	9	10	10	10	10
Houston Pilots F - 63/64	10	10	10	10	10	10	10	10	10	10	10	10	10	10	10	10	10	10	9	9	10	10	10	10
Houston Pilots E - 51/52	10	10	10	10	10	10	10	10	10	10	10	10	10	10	10	10	10	10	9	9	10	10	10	10
Houston Pilots D - 37/38	10	10	10	10	10	10	10	10	10	10	10	10	10	10	10	10	10	10	10	9	10	10	10	10
Houston Pilots C - 25/26	10	10	10	10	10	10	10	10	10	10	10	10	10	10	10	10	10	10	10	10	10	10	10	10
Houston Pilots B - 11/12	10	10	10	10	10	10	10	10	10	10	10	10	10	10	10	10	10	10	10	10	10	10	10	10
Houston Pilots A - 1 & 2 Bravo	10	10	9	10	10	10	10	10	10	10	10	10	10	10	10	10	10	10	10	10	10	10	10	10

NOTE: This is automated data that may/may not agree with the official BAM thinking that's found on the daily slides or special visibility report slides. This data should be used as a guide only

Houston Pilots Wind Chart



Sustained Wind 10 Knots
Gusts 15 Knots
Wind from the SE



Wind	Wed 2 pm	Wed 3 pm	Wed 4 pm	Wed 5 pm	Wed 6 pm	Wed 7 pm	Wed 8 pm	Wed 9 pm	Wed 10 pm	Wed 11 pm	Thu 12 am	Thu 1 am	Thu 2 am	Thu 3 am	Thu 4 am	Thu 5 am	Thu 6 am	Thu 7 am	Thu 8 am	Thu 9 am	Thu 10 am	Thu 11 am	Thu 12 pm	Thu 1 pm
Houston Pilots N - 610 Bridge	8	8	8	9	8	8	8	7	6	5	5	3	3	3	3	3	2	2	3	3	3	5	6	6
	17	17	17	18	17	17	16	14	12	9	8	8	7	7	6	7	6	6	6	6	8	10	12	13
	↖	↖	↖	↖	↖	↖	↖	↖	↖	↖	↖	↖	↖	↖	↖	↖	↖	↖	↖	↖	↖	↖	↖	↖
Houston Pilots M - Kinder 1	8	8	8	9	8	8	8	7	6	5	5	3	3	3	3	3	2	2	3	3	3	5	6	7
	17	17	17	18	17	17	16	14	12	9	8	8	7	7	6	7	6	5	6	6	7	10	12	14
	↖	↖	↖	↖	↖	↖	↖	↖	↖	↖	↖	↖	↖	↖	↖	↖	↖	↖	↖	↖	↖	↖	↖	↖
Houston Pilots L - Greens Bayou	8	9	9	9	8	8	8	7	6	5	3	3	3	3	3	3	2	2	3	3	3	5	6	7
	17	17	17	17	17	16	16	14	12	9	8	7	7	7	6	7	5	5	6	6	7	9	12	14
	↖	↖	↖	↖	↖	↖	↖	↖	↖	↖	↖	↖	↖	↖	↖	↖	↖	↖	↖	↖	↖	↖	↖	↖
Houston Pilots K - Shell Crude	8	9	9	9	9	8	8	7	6	5	5	3	3	3	3	3	2	2	2	3	3	5	6	7
	17	17	17	17	17	16	15	14	12	9	8	7	7	7	6	7	5	5	6	6	7	9	12	14
	↖	↖	↖	↖	↖	↖	↖	↖	↖	↖	↖	↖	↖	↖	↖	↖	↖	↖	↖	↖	↖	↖	↖	↖
Houston Pilots J - Lynchburg Ferries	8	9	9	9	8	8	8	6	6	5	3	3	3	3	2	2	2	2	2	3	3	5	6	7
	17	17	17	17	17	16	16	14	10	9	8	7	7	7	6	6	5	5	5	6	7	9	13	14
	↖	↖	↖	↖	↖	↖	↖	↖	↖	↖	↖	↖	↖	↖	↖	↖	↖	↖	↖	↖	↖	↖	↖	↖
Houston Pilots I - Exxon 3	10	10	12	12	12	12	10	10	9	8	8	8	7	6	6	6	6	6	6	6	6	7	8	8
	17	18	18	18	18	18	17	16	14	13	12	10	10	9	9	8	8	8	8	8	9	12	13	15
	↖	↖	↖	↖	↖	↖	↖	↖	↖	↖	↖	↖	↖	↖	↖	↖	↖	↖	↖	↖	↖	↖	↖	↖
Houston Pilots H - Morgans Point	10	10	12	12	12	12	10	10	9	9	8	8	8	7	6	6	6	6	6	6	6	7	8	8
	17	18	18	18	18	18	17	16	14	13	12	12	10	9	9	8	8	8	8	8	9	12	13	15
	↖	↖	↖	↖	↖	↖	↖	↖	↖	↖	↖	↖	↖	↖	↖	↖	↖	↖	↖	↖	↖	↖	↖	↖
Houston Pilots G - 75/76	10	10	12	12	12	12	12	10	10	10	9	9	9	8	8	8	7	7	7	7	7	8	8	8
	18	18	20	20	20	18	17	16	15	14	14	13	13	12	12	10	10	10	10	10	10	13	13	16
	↖	↖	↖	↖	↖	↖	↖	↖	↖	↖	↖	↖	↖	↖	↖	↖	↖	↖	↖	↖	↖	↖	↖	↖
Houston Pilots F - 63/64	10	10	12	12	12	12	12	10	10	10	10	9	9	8	8	8	7	7	7	7	7	8	8	8
	18	18	18	18	18	18	17	16	15	15	14	14	14	13	12	10	10	10	10	10	12	13	13	16
	↖	↖	↖	↖	↖	↖	↖	↖	↖	↖	↖	↖	↖	↖	↖	↖	↖	↖	↖	↖	↖	↖	↖	↖
Houston Pilots E - 51/52	10	10	12	12	12	12	12	10	10	10	10	10	9	9	8	8	8	7	7	8	8	8	8	9
	18	18	18	18	18	18	17	16	15	15	15	14	14	13	13	12	12	10	10	12	12	13	14	16
	↖	↖	↖	↖	↖	↖	↖	↖	↖	↖	↖	↖	↖	↖	↖	↖	↖	↖	↖	↖	↖	↖	↖	↖
Houston Pilots D - 37/38	10	10	12	12	12	12	12	10	10	10	10	10	10	9	8	8	8	8	8	8	8	8	8	9
	18	18	18	18	17	17	17	16	15	15	15	14	14	13	13	12	12	10	10	12	12	13	14	16
	↖	↖	↖	↖	↖	↖	↖	↖	↖	↖	↖	↖	↖	↖	↖	↖	↖	↖	↖	↖	↖	↖	↖	↖
Houston Pilots C - 25/26	10	10	10	10	10	10	10	10	10	10	9	9	9	8	8	8	8	8	7	8	8	8	9	9
	17	17	17	17	17	17	16	16	15	14	14	14	14	13	13	12	12	10	10	12	12	13	14	15
	↖	↖	↖	↖	↖	↖	↖	↖	↖	↖	↖	↖	↖	↖	↖	↖	↖	↖	↖	↖	↖	↖	↖	↖
Houston Pilots B - 11/12	10	10	10	10	10	10	10	9	9	8	8	8	8	8	8	7	7	6	6	7	7	8	8	8
	17	16	16	17	16	16	16	15	14	14	14	14	14	13	13	12	12	10	10	12	12	13	13	14
	↖	↖	↖	↖	↖	↖	↖	↖	↖	↖	↖	↖	↖	↖	↖	↖	↖	↖	↖	↖	↖	↖	↖	↖
Houston Pilots A - 1 & 2 Bravo	10	10	10	10	10	10	10	10	10	10	10	10	10	10	10	9	9	8	8	8	8	8	8	8
	17	16	16	17	16	16	16	16	16	15	15	15	15	15	14	13	13	12	12	12	12	13	13	14
	↖	↖	↖	↖	↖	↖	↖	↖	↖	↖	↖	↖	↖	↖	↖	↖	↖	↖	↖	↖	↖	↖	↖	↖

NOTE: This is automated data that may/may not agree with the official BAM thinking that's found on the daily slides.
This data should be used as a guide only.

Houston Pilots: WED. 6/25/2025

Forecast Discussion

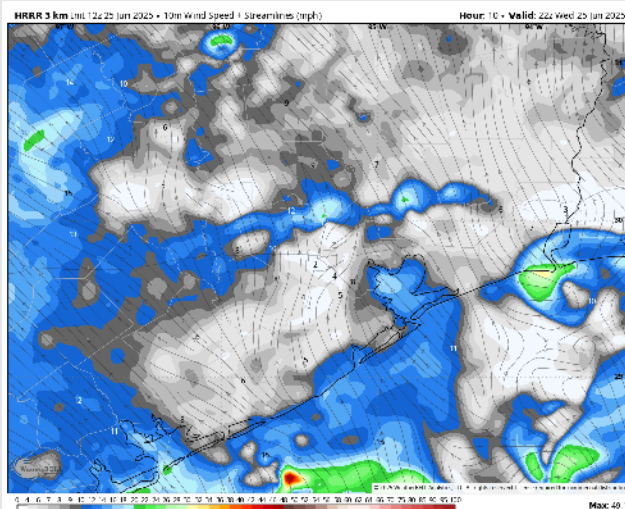
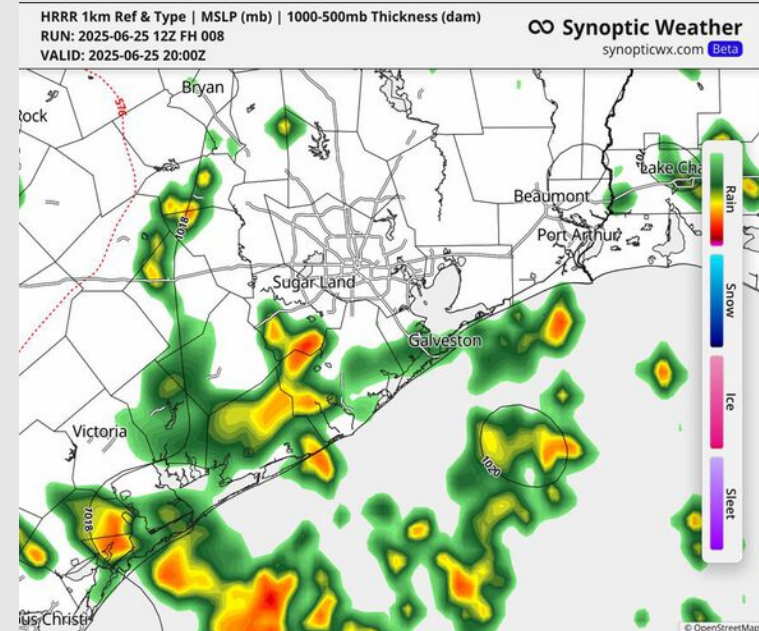
Precip: Scattered showers and storms in play for all Stations from now until 7PM. A few stronger storms may contain frequent lightning, hail, and wind gusts of 30+ kts.

Wind: Winds will be out of the SE. **N of Morgan's Point:** Winds will be at 4 – 10 kts. **S of Morgan's Point:** Winds will be 7 – 13 kts.

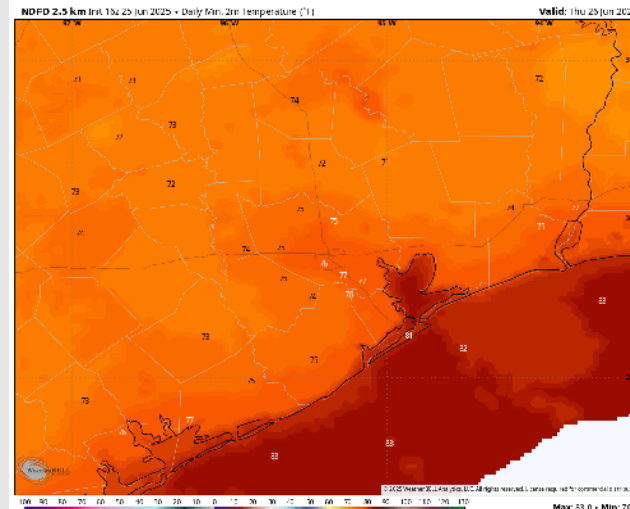
Low Temps: **N of Morgan's Point:** High 70s F. **S of Morgan's Point:** Low 80s F.

Visibility: No fog concerns today, however, a few downpours may limit visibility.

Precip Image: 3 PM CT



Wind Speed:
5 PM CT



Low Temps
THU AM

Houston Pilots: THU. 6/26/2025

Forecast Discussion

Precip: Scattered showers and storms will be possible between 9AM and 6PM. The window with the highest chance of seeing storms is between 12PM – 5PM for all Stations. **Some isolated storms will become strong in nature, with main risks being frequent lightning, hail, heavy downpours, and wind gusts of 35 kts.**

Wind: Winds will be out of the SE throughout the day. **N of Morgan's Point:** Winds will be 2 – 8 kts. **S of Morgan's Point:** Winds will be at 4 – 10 kts throughout the day.

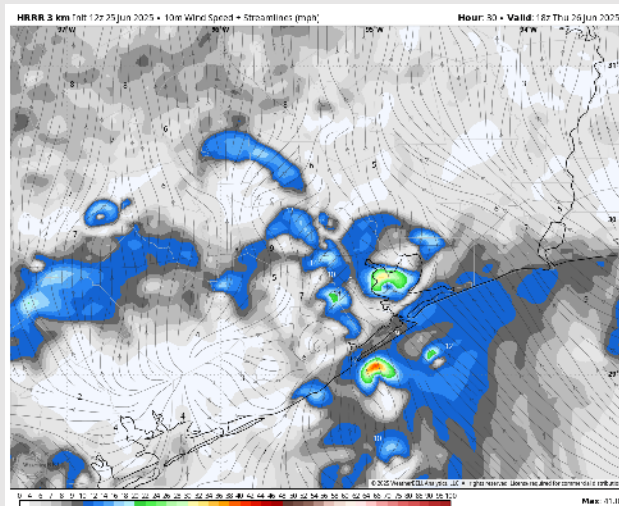
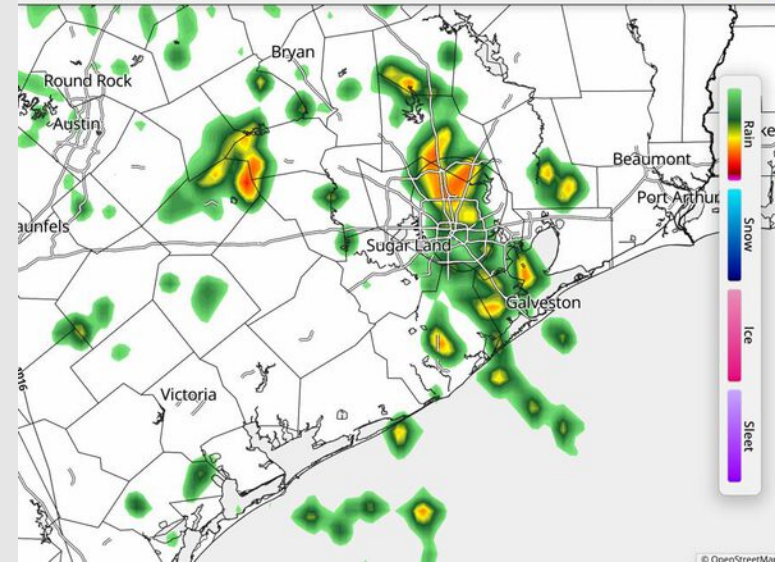
High Temps: **N of Morgan's Point:** Low 90s F. **S of Morgan's Point:** High 80s F.

Visibility: No fog concerns Thursday, however, a few downpours may limit visibility.

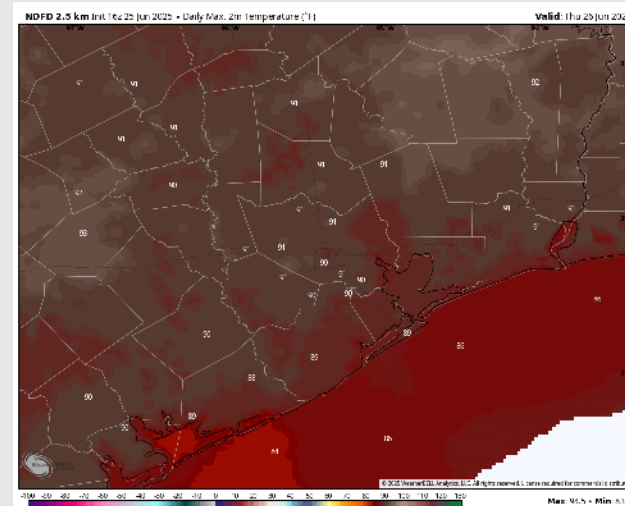
Precip Image: 2 PM CT

HRRR 1km Ref & Type | MSLP (mb) | 1000-500mb Thickness (dam)
RUN: 2025-06-25 12Z FH 031
VALID: 2025-06-26 19:00Z

Synoptic Weather
synopticwx.com [Beta](#)



Wind Speed:
1 PM CT



High Temps
Thursday

Houston Pilots: FRI 6/27/2025

Forecast Discussion

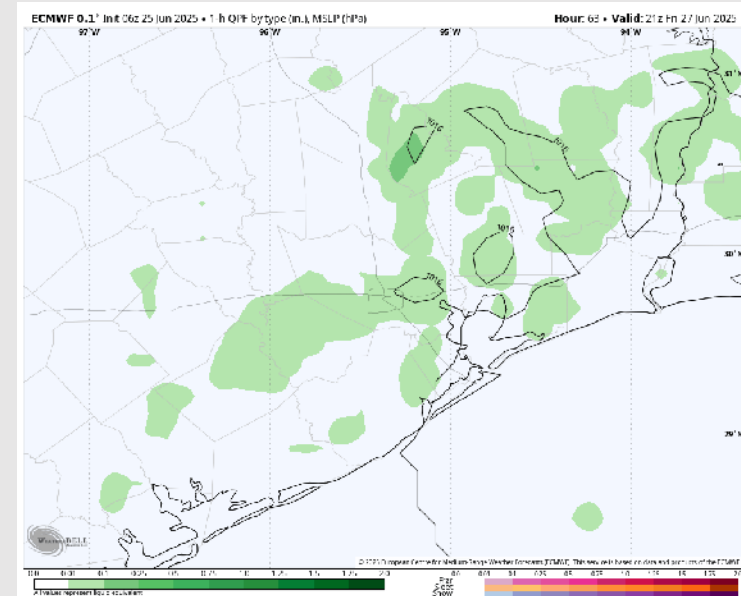
Precip: Isolated showers possible from 8AM through 8PM. Greatest coverage is after 3PM, N of Morgan's Point.

Wind: Winds will be out of the S/SE. **N of Morgan's Point:** Winds will be at 3 – 7 kts. **S of Morgan's Point:** Winds will be at 7 – 10 kts.

High Temps: **N of Morgan's Point:** Low 90s F. **S of Morgan's Point:** Upper 80s F.

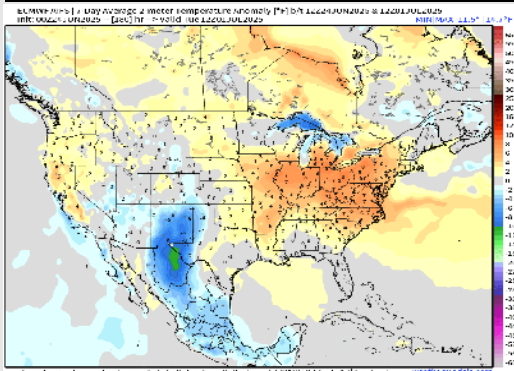
Visibility: No fog concerns Friday, however, a few downpours may limit visibility.

Precip Image: 4 PM CT

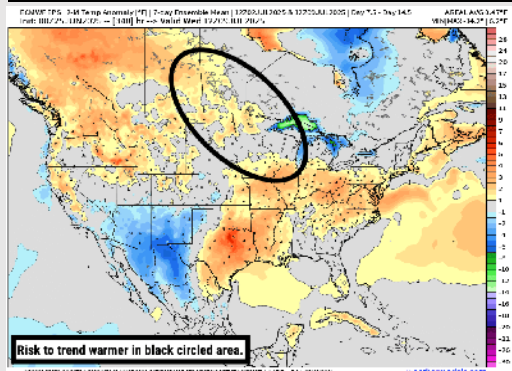


Houston Pilots: 6/25/25

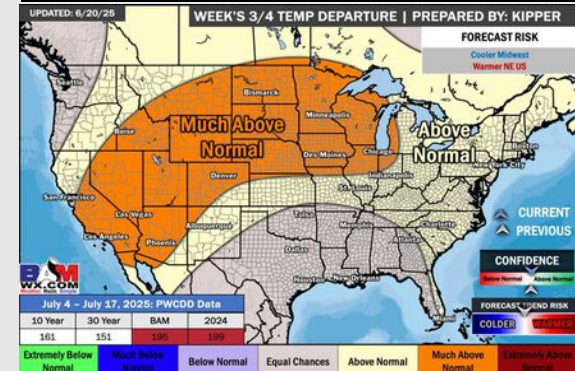
Next 7 Day Temperature Departure



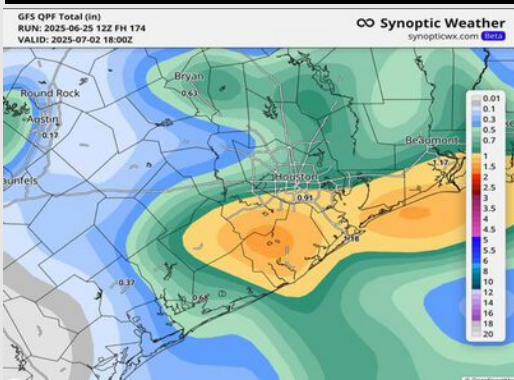
8-14 Day Temperature Departure



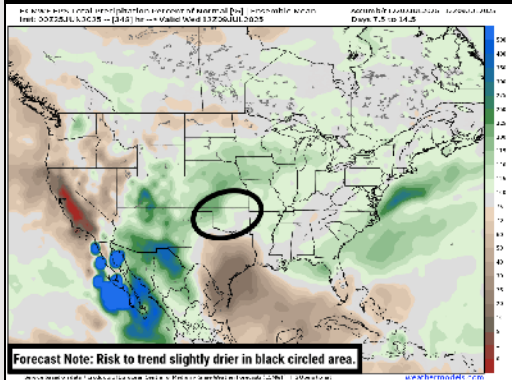
15-30 Day Temperature Departure



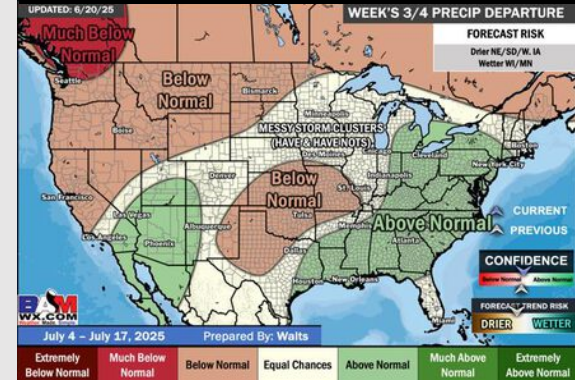
Next 7 Day Total Precipitation



8-14 Day % of Average Precip.



15-30 Day % of Average Precip.



- Temps are expected to be near normal the next 7 days. Scattered rain chances expected through the mid-week with better coverage favored after THU the 26th
- Above normal temps and drier than normal conditions are favored for days 8 – 14.
- Near normal temperatures are favored into early July along with slightly above normal rainfall chances.