

Houston Pilots Forecast Package

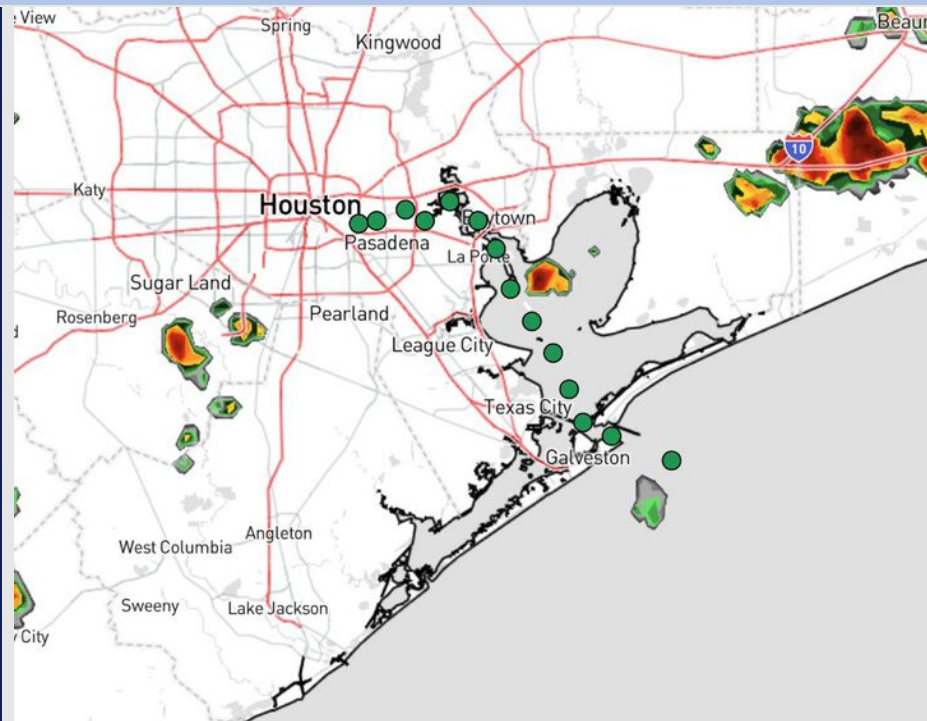


Updated: 12:50 PM CT
Tuesday, June 24, 2025

Forecaster: Lydia Purlee

Weather Headlines

- Scattered rain chances will continue into mid-week. **A few stronger storms containing frequent lightning, hail, heavy downpours and wind gusts of 30+ kts will be in play over the next 48 hours.**
- Winds will be relatively calm over the next 72 hours.
- See favored 2025 Hurricane Season Outlook below! No notable development is favored in the Gulf over the next 7 days.



Current Radar: 12:50 PM CT

As always, please do not hesitate to reach out to us with any forecast questions at **(317)-560-8122**. **Press 1 for forecast questions.**

You can also access real-time forecast updates and 24/7 meteorological chat assistance on your [Clarity](#) app. Click [here](#) for login assistance.



Houston Pilots Tropical Update

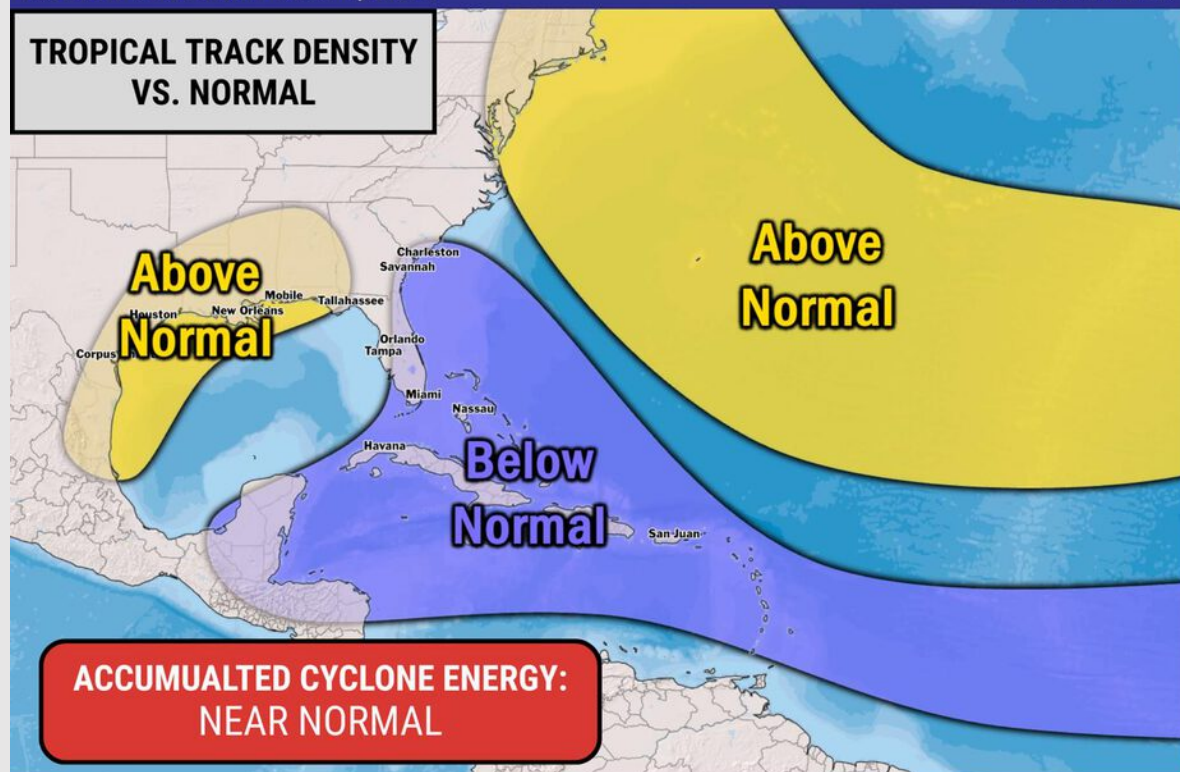
Seasonal Hurricane Outlook

2025 HURRICANE SEASON

ISSUED: THURSDAY MAY 1, 2025



**TROPICAL TRACK DENSITY
VS. NORMAL**



KEY SEASON NOTES

14 - 18

Named Storms

6 - 9

Hurricanes

2 - 4

Major Hurricanes

Graphic to the left represents our favored seasonal outlook for the 2025 Hurricane Season. Conditions expected to be more favorable for tropical development within the Gulf this season.

No notable tropical development is expected over the next 7 days.

Houston Pilots Visibility Chart (miles)



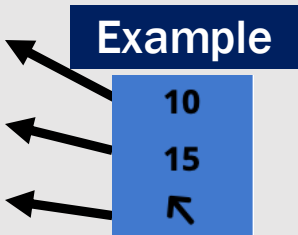
Visibility	Tue 2 pm	Tue 3 pm	Tue 4 pm	Tue 5 pm	Tue 6 pm	Tue 7 pm	Tue 8 pm	Tue 9 pm	Tue 10 pm	Tue 11 pm	Wed 12 am	Wed 1 am	Wed 2 am	Wed 3 am	Wed 4 am	Wed 5 am	Wed 6 am	Wed 7 am	Wed 8 am	Wed 9 am	Wed 10 am	Wed 11 am	Wed 12 pm	Wed 1 pm
Houston Pilots N - 610 Bridge	10	10	10	10	10	10	10	10	10	10	10	10	10	10	10	10	10	10	7.9	10	10	10	10	10
Houston Pilots M - Kinder 1	10	10	10	10	10	10	10	10	10	10	10	10	10	10	10	10	10	10	7.9	10	10	10	10	10
Houston Pilots L - Greens Bayou	10	10	10	10	10	10	10	10	10	10	10	10	10	10	10	10	10	10	7.9	10	10	10	10	10
Houston Pilots K - Shell Crude	10	10	10	10	10	10	10	10	10	10	10	10	10	10	10	10	10	10	7.9	10	10	10	10	10
Houston Pilots J - Lynchburg Ferries	10	10	10	10	10	10	10	10	10	10	10	10	10	10	10	10	10	10	7.9	10	10	10	10	10
Houston Pilots I - Exxon 3	10	10	10	10	10	10	10	10	10	10	10	10	10	10	10	10	10	10	9	10	10	10	10	10
Houston Pilots H - Morgans Point	10	10	10	10	10	10	10	10	10	10	10	10	10	10	10	10	10	10	9	10	10	10	10	10
Houston Pilots G - 75/76	10	10	10	10	10	10	10	10	10	10	10	10	10	10	10	10	10	10	10	10	10	10	10	10
Houston Pilots F - 63/64	10	10	10	10	10	10	10	10	10	10	10	10	10	10	10	10	10	10	10	10	10	10	10	10
Houston Pilots E - 51/52	10	10	10	10	10	10	10	10	10	10	10	10	10	10	10	10	10	10	10	10	10	10	10	10
Houston Pilots D - 37/38	10	10	10	10	10	10	10	10	10	10	10	10	10	10	10	10	10	10	10	10	10	10	10	10
Houston Pilots C - 25/26	10	10	10	10	10	10	10	10	10	10	10	10	10	10	10	10	10	10	10	10	10	10	10	10
Houston Pilots B - 11/12	10	10	10	10	10	10	10	10	10	10	10	10	10	10	10	10	10	10	10	10	10	10	10	10

NOTE: This is automated data that may/may not agree with the official BAM thinking that's found on the daily slides or special visibility report slides. This data should be used as a guide only

Houston Pilots Wind Chart



Sustained Wind 10 Knots
Gusts 15 Knots
Wind from the SE



Wind	Tue 2 pm	Tue 3 pm	Tue 4 pm	Tue 5 pm	Tue 6 pm	Tue 7 pm	Tue 8 pm	Tue 9 pm	Tue 10 pm	Tue 11 pm	Wed 12 am	Wed 1 am	Wed 2 am	Wed 3 am	Wed 4 am	Wed 5 am	Wed 6 am	Wed 7 am	Wed 8 am	Wed 9 am	Wed 10 am	Wed 11 am	Wed 12 pm	Wed 1 pm
Houston Pilots N - 610 Bridge	8 15 ↖	8 16 ↖	8 17 ↖	8 17 ↖	8 17 ↖	8 16 ↖	8 16 ↖	8 14 ↖	6 12 ↖	6 10 ↖	5 9 ↖	3 8 ↖	3 8 ↖	3 7 ↖	3 7 ↖	3 7 ↖	3 7 ↖	3 7 ↖	3 7 ↖	3 8 ↖	5 9 ↖	6 12 ↖	6 13 ↖	7 14 ↖
Houston Pilots M - Kinder 1	8 15 ↖	8 16 ↖	8 16 ↖	8 17 ↖	8 17 ↖	8 16 ↖	8 16 ↖	8 14 ↖	6 12 ↖	6 10 ↖	5 9 ↖	3 8 ↖	3 8 ↖	3 7 ↖	3 7 ↖	3 7 ↖	3 7 ↖	3 7 ↖	3 7 ↖	3 8 ↖	5 9 ↖	6 12 ↖	7 13 ↖	7 14 ↖
Houston Pilots L - Greens Bayou	8 15 ↖	8 16 ↖	8 16 ↖	8 17 ↖	8 16 ↖	8 16 ↖	8 15 ↖	7 14 ↖	6 12 ↖	6 10 ↖	5 9 ↖	3 8 ↖	3 7 ↖	3 7 ↖	3 7 ↖	3 7 ↖	3 7 ↖	3 7 ↖	3 7 ↖	3 7 ↖	5 9 ↖	6 12 ↖	7 13 ↖	7 14 ↖
Houston Pilots K - Shell Crude	8 16 ↖	8 16 ↖	8 16 ↖	8 17 ↖	8 16 ↖	8 16 ↖	8 15 ↖	7 14 ↖	6 12 ↖	6 10 ↖	5 9 ↖	3 8 ↖	3 8 ↖	3 7 ↖	3 7 ↖	3 7 ↖	3 7 ↖	3 7 ↖	3 7 ↖	3 7 ↖	5 8 ↖	6 12 ↖	7 13 ↖	8 15 ↖
Houston Pilots J - Lynchburg Ferries	8 15 ↖	8 16 ↖	8 16 ↖	8 16 ↖	8 16 ↖	8 15 ↖	8 15 ↖	6 13 ↖	6 12 ↖	5 9 ↖	3 8 ↖	3 8 ↖	3 7 ↖	3 7 ↖	3 6 ↖	3 6 ↖	3 6 ↖	3 6 ↖	3 7 ↖	3 7 ↖	3 8 ↖	6 12 ↖	7 13 ↖	8 14 ↖
Houston Pilots I - Exxon 3	10 16 ↖	10 17 ↖	10 17 ↖	10 17 ↖	10 17 ↖	10 17 ↖	10 16 ↖	10 15 ↖	9 14 ↖	9 13 ↖	8 12 ↖	8 12 ↖	8 10 ↖	7 10 ↖	6 9 ↖	6 9 ↖	6 9 ↖	6 9 ↖	6 9 ↖	7 9 ↖	7 10 ↖	8 13 ↖	8 14 ↖	9 15 ↖
Houston Pilots H - Morgans Point	10 16 ↖	10 17 ↖	10 17 ↖	10 17 ↖	10 17 ↖	10 17 ↖	10 16 ↖	10 15 ↖	9 14 ↖	9 13 ↖	8 13 ↖	8 12 ↖	8 10 ↖	7 10 ↖	6 9 ↖	6 9 ↖	6 9 ↖	6 9 ↖	6 9 ↖	7 9 ↖	7 10 ↖	8 13 ↖	8 14 ↖	9 15 ↖
Houston Pilots G - 75/76	10 17 ↖	10 17 ↖	10 17 ↖	12 18 ↖	12 18 ↖	12 18 ↖	12 17 ↖	12 16 ↖	10 15 ↖	10 15 ↖	9 14 ↖	9 14 ↖	8 13 ↖	8 12 ↖	8 12 ↖	8 10 ↖	7 10 ↖	8 12 ↖	8 12 ↖	8 12 ↖	8 12 ↖	8 13 ↖	8 15 ↖	9 16 ↖
Houston Pilots F - 63/64	10 17 ↖	10 17 ↖	10 17 ↖	12 18 ↖	12 18 ↖	12 18 ↖	12 17 ↖	10 16 ↖	10 15 ↖	10 15 ↖	10 14 ↖	9 14 ↖	9 13 ↖	8 13 ↖	8 12 ↖	8 12 ↖	8 12 ↖	8 10 ↖	8 12 ↖	8 12 ↖	8 12 ↖	8 13 ↖	8 15 ↖	9 16 ↖
Houston Pilots E - 51/52	10 18 ↖	10 17 ↖	10 17 ↖	10 17 ↖	10 18 ↖	12 17 ↖	12 17 ↖	10 16 ↖	10 15 ↖	10 15 ↖	10 14 ↖	9 14 ↖	9 13 ↖	8 13 ↖	8 12 ↖	8 12 ↖	8 12 ↖	8 10 ↖	8 12 ↖	8 12 ↖	8 13 ↖	8 13 ↖	9 16 ↖	10 16 ↖
Houston Pilots D - 37/38	10 17 ↖	10 17 ↖	10 17 ↖	10 17 ↖	10 17 ↖	10 17 ↖	10 17 ↖	10 16 ↖	10 15 ↖	10 15 ↖	10 14 ↖	9 14 ↖	9 13 ↖	8 13 ↖	8 12 ↖	8 12 ↖	8 12 ↖	8 12 ↖	8 12 ↖	8 12 ↖	8 13 ↖	8 13 ↖	9 16 ↖	10 16 ↖
Houston Pilots C - 25/26	10 17 ↖	10 17 ↖	10 17 ↖	10 17 ↖	10 17 ↖	10 16 ↖	10 16 ↖	10 15 ↖	10 15 ↖	10 14 ↖	9 14 ↖	9 13 ↖	8 13 ↖	8 13 ↖	8 12 ↖	8 12 ↖	8 12 ↖	8 10 ↖	8 12 ↖	8 10 ↖	8 12 ↖	8 13 ↖	9 15 ↖	10 16 ↖
Houston Pilots B - 11/12	10 16 ↖	10 16 ↖	10 16 ↖	10 16 ↖	10 16 ↖	10 15 ↖	10 16 ↖	9 15 ↖	9 14 ↖	8 14 ↖	8 14 ↖	8 13 ↖	8 13 ↖	7 13 ↖	7 12 ↖	7 12 ↖	6 12 ↖	6 10 ↖	7 10 ↖	7 12 ↖	8 12 ↖	8 13 ↖	9 15 ↖	10 15 ↖
Houston Pilots A - 1 & 2 Bravo	10 16 ↖	10 16 ↖	10 16 ↖	10 16 ↖	10 16 ↖	10 16 ↖	10 16 ↖	10 16 ↖	10 16 ↖	10 15 ↖	10 15 ↖	10 15 ↖	10 14 ↖	9 14 ↖	9 14 ↖	8 13 ↖	8 13 ↖	8 12 ↖	8 12 ↖	8 12 ↖	8 13 ↖	8 13 ↖	9 15 ↖	10 15 ↖

NOTE: This is automated data that may/may not agree with the official BAM thinking that's found on the daily slides.
This data should be used as a guide only.

Houston Pilots: TUE. 6/24/2025

Forecast Discussion

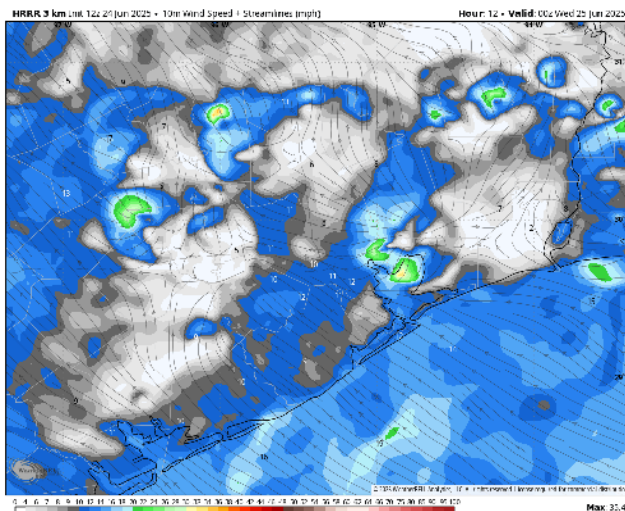
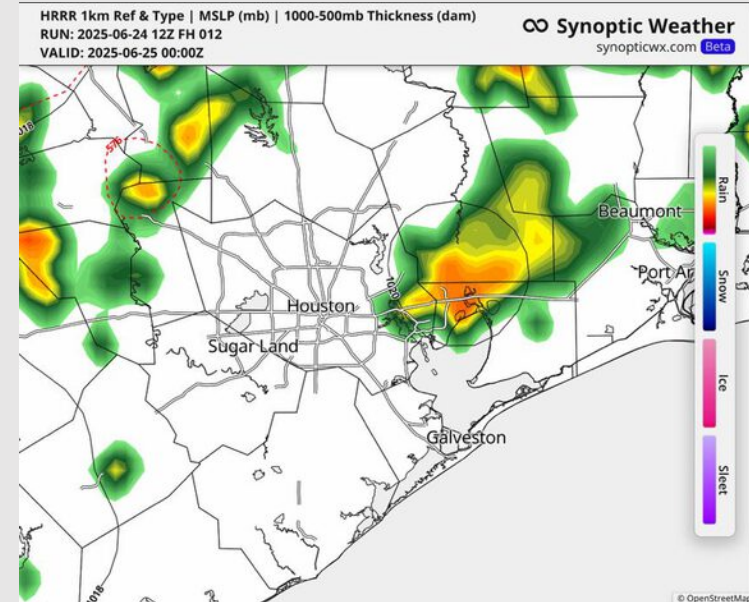
Precip: Scattered showers and storms in play for all Stations from now to 9PM. **Some stronger storms will have risks of frequent lightning, hail, heavy downpours, and wind gusts of 35 kts, however the best risk is expected to be North of Stations.**

Wind: Winds will be out of the E/SE. **N of Morgan's Point:** Winds will be at 3 – 10 kts. **S of Morgan's Point:** Winds will be at 8 – 12 kts.

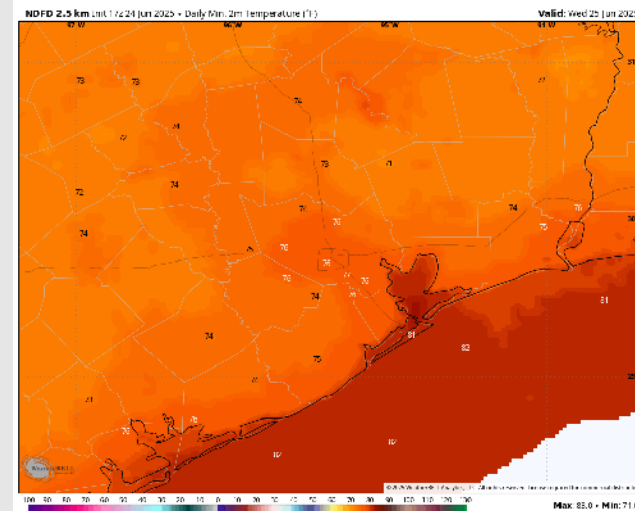
Low Temps: **N of Morgan's Point:** Mid to high 70s F. **S of Morgan's Point:** Lower 80s F.

Visibility: No fog concerns today, however, a few downpours may limit visibility.

Precip Image: 7 PM CT



Wind Speed:
7 PM CT



Low Temps
WED AM

Houston Pilots: WED. 6/25/2025

Forecast Discussion

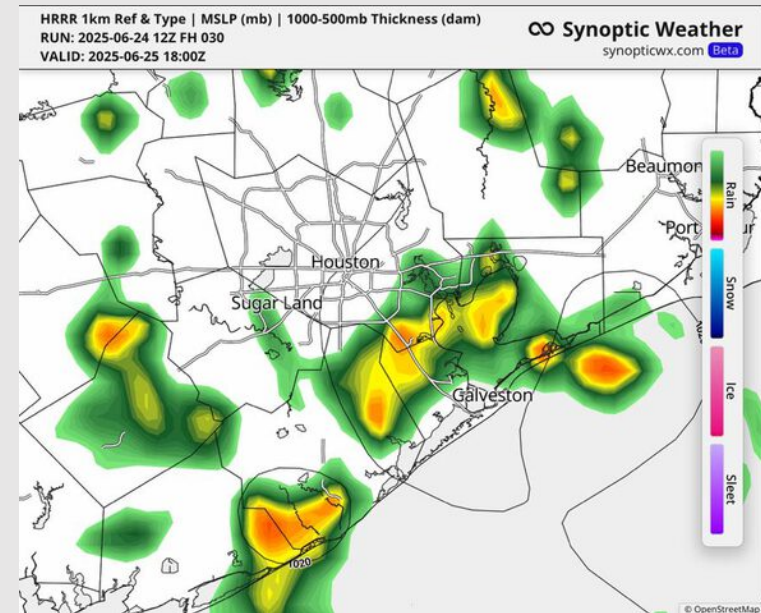
Precip: Scattered showers and storms in play for all Stations from 2 AM to 7 PM, with the greatest coverage being between 9 AM – 2 PM. A few stronger storms may contain frequent lightning, hail, and wind gusts of 30+ kts.

Wind: Winds will be out of the SE. **N of Morgan's Point:** Winds will be at 4 – 10 kts. **S of Morgan's Point:** Winds will be 9 – 13 kts.

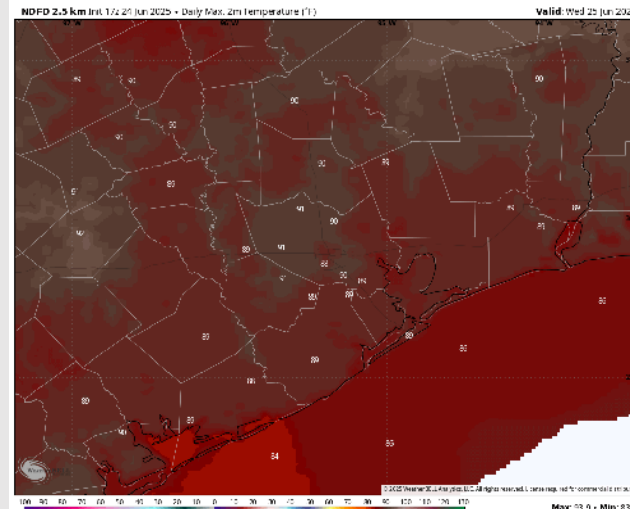
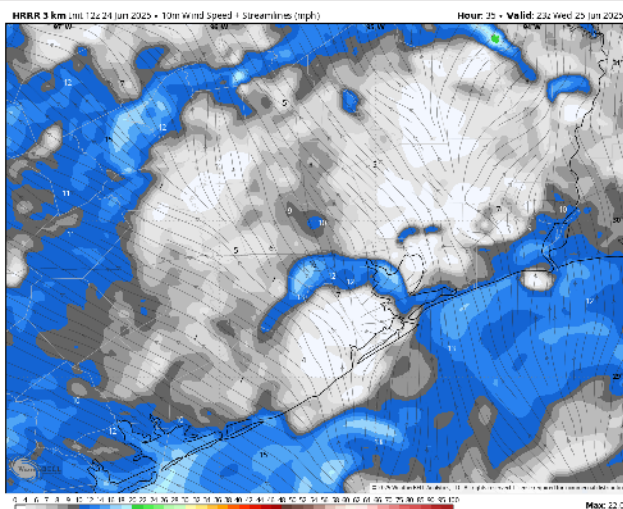
High Temps: **N of Morgan's Point:** Low 90s F. **S of Morgan's Point:** High 80s F.

Visibility: No fog concerns Wednesday, however, a few downpours may limit visibility.

Precip Image: 1 PM CT



Wind Speed:
5 PM CT



High Temps
Wednesday

Houston Pilots: THU. 6/26/2025

Forecast Discussion

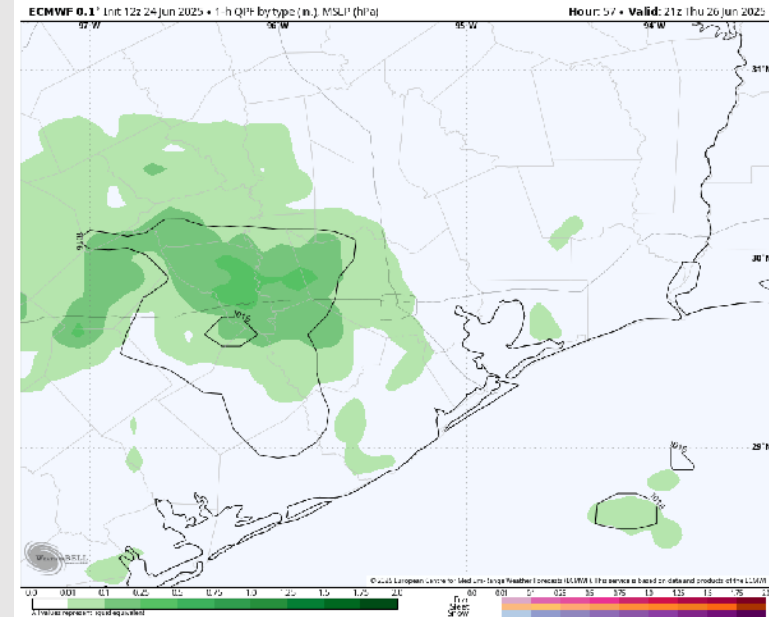
Precip: Hit/miss showers/storms will be possible between 2AM and 6PM. Some isolated storms will become strong in nature, with main risks being frequent lightning, hail, heavy downpours, and wind gusts of 35 kts. Best risk for stronger storms expected to be north and west of all Stations after 2PM.

Wind: Winds will be out of the SE throughout the day. **N of Morgan's Point:** Winds will be 4 – 8 kts. **S of Morgan's Point:** Winds will be at 4 – 9 kts throughout the day.

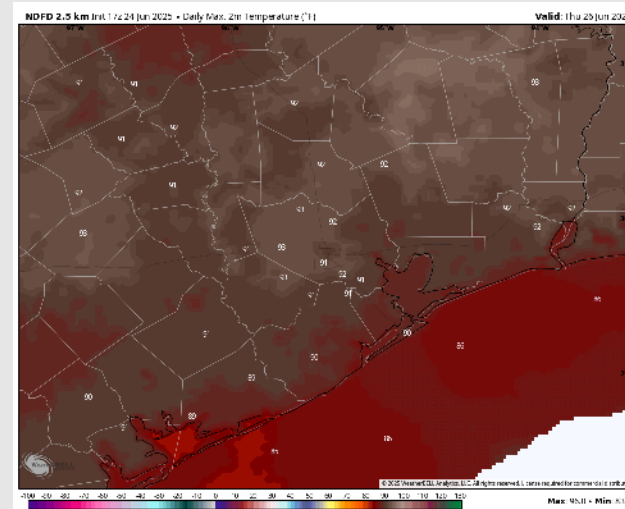
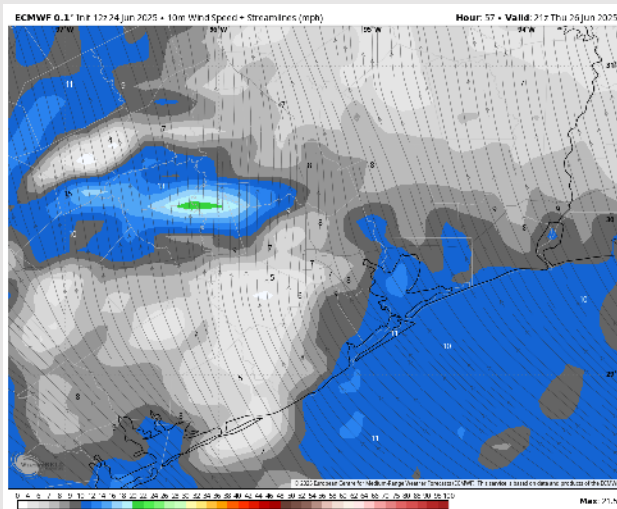
High Temps: **N of Morgan's Point:** Low 90s F. **S of Morgan's Point:** High 80s F.

Visibility: No fog concerns Thursday, however, a few downpours may limit visibility.

Precip Image: 4 PM CT



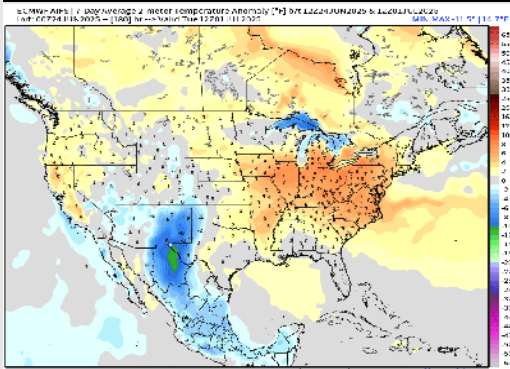
Wind Speed:
4 PM CT



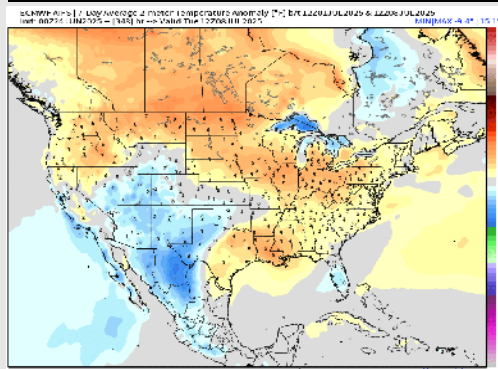
High Temps
Thursday

Houston Pilots: 6/24/25

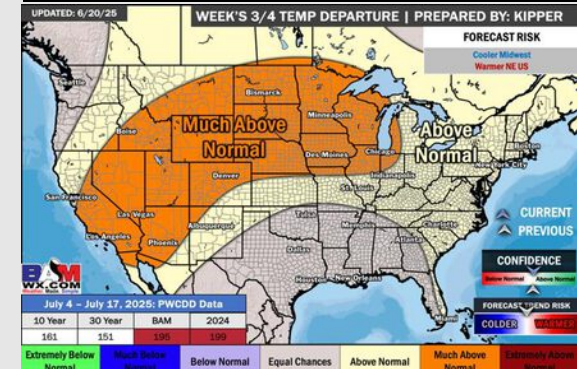
Next 7 Day Temperature Departure



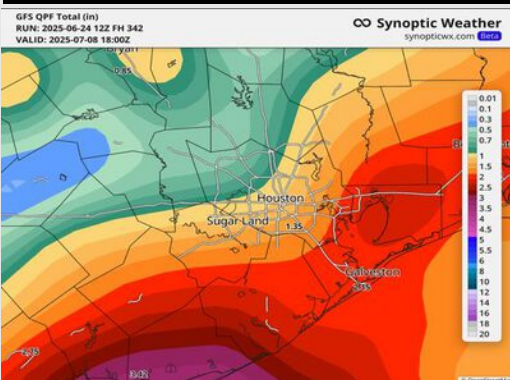
8-14 Day Temperature Departure



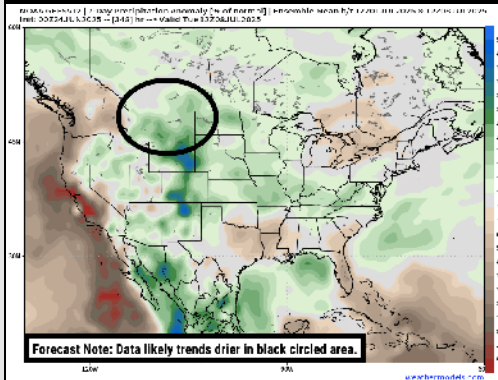
15-30 Day Temperature Departure



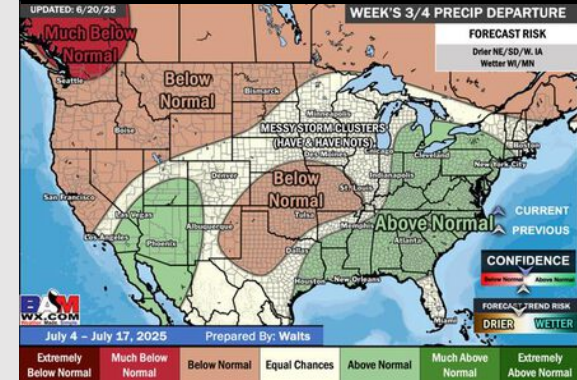
Next 7 Day Total Precipitation



8-14 Day % of Average Precip.



15-30 Day % of Average Precip.



- Temps are expected to be near normal the next 7 days. Scattered rain chances expected through the mid-week with better coverage favored after THU the 26th
- Above normal temps and near normal rainfall is favored for days 8 – 14.
- Near normal temperatures are favored into early July along with slightly above normal rainfall chances.