

Houston Pilots Forecast Package



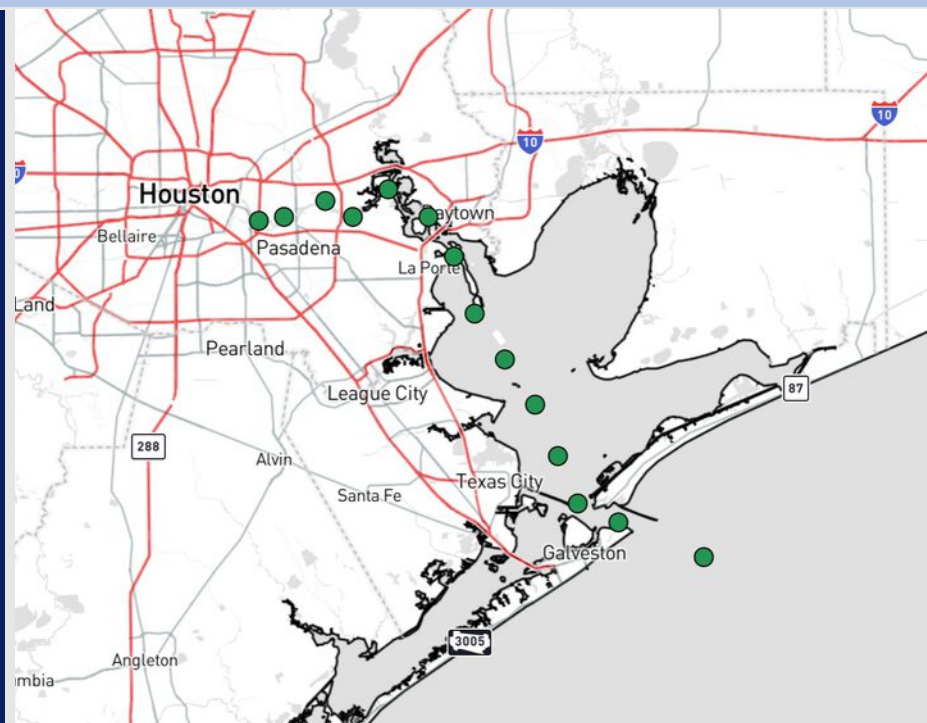
Updated: 10:00 PM CT

Saturday, June 21, 2025

Forecaster: Tyler Riggles

Weather Headlines

- Scattered rain chances will continue into early next week. **A few stronger storms containing frequent lightning, hail, and wind gusts of 30+ kts will be in play over the next 72 hours.**
- **Non-thunderstorm wind gusts out of the SE of 20+ kts will be possible for Stations S of Morgan's Point today.**
- Waves will be a bit choppy around the Boarding Station at 3 ft through MON AM.



Current Radar: 9:44 PM CT

As always, please do not hesitate to reach out to us with any forecast questions at **(317)-560-8122**. **Press 1 for forecast questions.**

You can also access real-time forecast updates and 24/7 meteorological chat assistance on your **Clarity** app. Click [here](#) for login assistance.



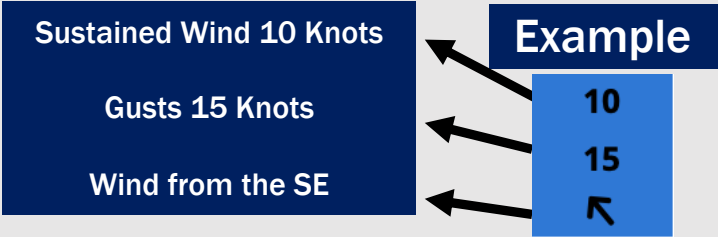
Houston Pilots Visibility Chart (miles)



Visibility	Sat 11 pm	Sun 12 am	Sun 1 am	Sun 2 am	Sun 3 am	Sun 4 am	Sun 5 am	Sun 6 am	Sun 7 am	Sun 8 am	Sun 9 am	Sun 10 am	Sun 11 am	Sun 12 pm	Sun 1 pm	Sun 2 pm	Sun 3 pm	Sun 4 pm	Sun 5 pm	Sun 6 pm	Sun 7 pm	Sun 8 pm	Sun 9 pm	Sun 10 pm
Houston Pilots N - 610 Bridge	10	10	10	10	10	10	10	10	10	10	10	10	10	10	10	10	10	10	10	10	10	10	10	10
Houston Pilots M - Kinder 1	10	10	10	10	10	10	10	10	10	10	10	10	10	10	10	10	10	10	10	10	10	10	10	10
Houston Pilots L - Greens Bayou	10	10	10	10	10	10	10	10	10	10	10	10	10	10	10	10	10	10	10	10	10	10	10	10
Houston Pilots K - Shell Crude	10	10	10	10	10	10	10	10	10	10	10	10	10	10	10	10	10	10	10	10	10	10	10	10
Houston Pilots J - Lynchburg Ferries	10	10	10	10	10	10	10	10	10	10	10	10	10	10	10	10	10	10	10	10	10	10	10	10
Houston Pilots I - Exxon 3	10	10	10	10	10	10	10	10	10	10	10	10	10	10	10	10	10	10	10	10	10	10	10	10
Houston Pilots H - Morgans Point	10	10	10	10	10	10	10	10	10	10	10	10	10	10	10	10	10	10	10	10	10	10	10	10
Houston Pilots G - 75/76	10	10	10	10	10	10	10	10	10	10	10	10	10	10	10	10	10	10	10	10	10	10	10	10
Houston Pilots F - 63/64	10	10	10	10	10	10	10	10	10	10	10	10	10	10	10	10	10	10	10	10	10	10	10	10
Houston Pilots E - 51/52	10	10	10	10	10	10	10	10	10	10	10	10	10	10	10	10	10	10	10	10	10	10	10	10
Houston Pilots D - 37/38	10	10	10	10	10	10	10	10	10	10	10	10	10	10	10	10	10	10	10	10	10	10	10	10
Houston Pilots C - 25/26	10	10	10	10	10	10	10	10	10	10	10	10	10	10	10	10	10	10	10	10	10	10	10	10
Houston Pilots B - 11/12	10	10	10	10	10	10	10	10	10	10	10	10	10	10	10	10	10	10	10	10	10	10	10	10
Houston Pilots A - 1 & 2 Bravo	10	10	10	10	10	10	10	10	10	10	10	10	10	10	10	10	10	10	10	10	10	10	10	10

NOTE: This is automated data that may/may not agree with the official BAM thinking that’s found on the daily slides or special visibility report slides. This data should be used as a guide only

Houston Pilots Wind Chart



Wind	Sat 11 pm	Sun 12 am	Sun 1 am	Sun 2 am	Sun 3 am	Sun 4 am	Sun 5 am	Sun 6 am	Sun 7 am	Sun 8 am	Sun 9 am	Sun 10 am	Sun 11 am	Sun 12 pm	Sun 1 pm	Sun 2 pm	Sun 3 pm	Sun 4 pm	Sun 5 pm	Sun 6 pm	Sun 7 pm	Sun 8 pm	Sun 9 pm	Sun 10 pm
Houston Pilots N - 610 Bridge	8 17 ↖	8 15 ↖	7 14 ↖	7 13 ↖	6 13 ↖	6 12 ↖	6 12 ↖	6 10 ↖	5 10 ↖	5 10 ↖	6 12 ↖	7 14 ↖	8 16 ↖	9 17 ↖	9 20 ↖	10 21 ↖	10 21 ↖	10 22 ↖	10 22 ↖	12 22 ↖	12 22 ↖	10 21 ↖	10 20 ↖	9 18 ↖
Houston Pilots M - Kinder 1	8 16 ↖	8 15 ↖	7 14 ↖	6 13 ↖	6 13 ↖	6 12 ↖	6 12 ↖	6 10 ↖	5 10 ↖	5 10 ↖	6 12 ↖	7 14 ↖	8 16 ↖	9 17 ↖	9 20 ↖	10 21 ↖	10 21 ↖	10 22 ↖	10 22 ↖	12 22 ↖	12 22 ↖	10 21 ↖	10 20 ↖	9 17 ↖
Houston Pilots L - Greens Bayou	8 16 ↖	7 15 ↖	7 14 ↖	6 13 ↖	6 12 ↖	6 12 ↖	6 12 ↖	5 10 ↖	5 10 ↖	5 10 ↖	6 12 ↖	6 14 ↖	8 15 ↖	9 17 ↖	9 20 ↖	10 20 ↖	10 21 ↖	10 21 ↖	12 22 ↖	12 22 ↖	10 21 ↖	10 20 ↖	9 17 ↖	8 17 ↖
Houston Pilots K - Shell Crude	8 16 ↖	7 15 ↖	7 14 ↖	6 13 ↖	6 13 ↖	6 12 ↖	6 12 ↖	6 10 ↖	5 10 ↖	5 10 ↖	6 12 ↖	7 14 ↖	8 15 ↖	9 17 ↖	10 20 ↖	10 20 ↖	10 21 ↖	12 21 ↖	12 21 ↖	12 21 ↖	10 21 ↖	10 21 ↖	9 20 ↖	8 17 ↖
Houston Pilots J - Lynchburg Ferries	8 16 ↖	7 14 ↖	6 14 ↖	6 13 ↖	6 12 ↖	6 12 ↖	6 10 ↖	5 10 ↖	5 10 ↖	5 10 ↖	6 10 ↖	6 13 ↖	8 15 ↖	9 17 ↖	10 18 ↖	10 20 ↖	10 21 ↖	10 21 ↖	12 21 ↖	12 21 ↖	10 21 ↖	10 21 ↖	9 18 ↖	8 17 ↖
Houston Pilots I - Exxon 3	13 17 ↖	12 17 ↖	12 17 ↖	12 16 ↖	10 16 ↖	10 15 ↖	10 15 ↖	9 14 ↖	9 14 ↖	8 14 ↖	9 14 ↖	10 15 ↖	10 16 ↖	12 18 ↖	12 20 ↖	13 21 ↖	13 21 ↖	14 22 ↖	14 22 ↖	14 22 ↖	15 22 ↖	14 21 ↖	14 20 ↖	13 18 ↖
Houston Pilots H - Morgans Point	13 17 ↖	13 17 ↖	12 17 ↖	12 17 ↖	10 16 ↖	10 15 ↖	10 15 ↖	10 15 ↖	9 14 ↖	9 14 ↖	9 15 ↖	10 15 ↖	10 16 ↖	10 18 ↖	12 20 ↖	13 20 ↖	13 21 ↖	13 21 ↖	14 22 ↖	14 22 ↖	14 22 ↖	14 21 ↖	14 20 ↖	13 18 ↖
Houston Pilots G - 75/76	13 18 ↖	13 20 ↖	13 20 ↖	13 20 ↖	13 18 ↖	13 18 ↖	13 17 ↖	12 17 ↖	10 16 ↖	10 16 ↖	10 16 ↖	12 17 ↖	12 18 ↖	12 20 ↖	12 20 ↖	13 21 ↖	13 21 ↖	13 22 ↖	14 22 ↖	15 22 ↖	15 22 ↖	15 22 ↖	14 20 ↖	14 20 ↖
Houston Pilots F - 63/64	13 18 ↖	13 20 ↖	13 20 ↖	13 20 ↖	13 18 ↖	13 18 ↖	13 18 ↖	12 17 ↖	12 16 ↖	10 16 ↖	10 16 ↖	12 17 ↖	12 18 ↖	12 18 ↖	12 20 ↖	13 21 ↖	13 21 ↖	13 21 ↖	14 22 ↖	14 22 ↖	14 22 ↖	14 21 ↖	14 20 ↖	14 20 ↖
Houston Pilots E - 51/52	13 18 ↖	13 20 ↖	14 20 ↖	14 20 ↖	13 20 ↖	13 20 ↖	13 18 ↖	13 17 ↖	12 17 ↖	12 17 ↖	12 17 ↖	12 17 ↖	12 18 ↖	13 20 ↖	13 20 ↖	13 20 ↖	13 21 ↖	13 21 ↖	13 21 ↖	14 21 ↖	14 21 ↖	14 21 ↖	14 20 ↖	14 20 ↖
Houston Pilots D - 37/38	13 18 ↖	13 20 ↖	14 20 ↖	14 20 ↖	13 20 ↖	13 20 ↖	13 18 ↖	13 17 ↖	12 17 ↖	12 17 ↖	12 17 ↖	12 17 ↖	13 18 ↖	13 20 ↖	13 20 ↖	13 20 ↖	13 20 ↖	13 20 ↖	13 21 ↖	13 21 ↖	14 21 ↖	14 21 ↖	14 20 ↖	14 20 ↖
Houston Pilots C - 25/26	13 18 ↖	13 18 ↖	13 20 ↖	13 18 ↖	13 18 ↖	13 18 ↖	13 18 ↖	12 17 ↖	12 17 ↖	12 17 ↖	12 17 ↖	12 17 ↖	12 18 ↖	13 18 ↖	12 20 ↖	13 20 ↖	13 20 ↖	13 20 ↖	13 20 ↖	13 20 ↖	13 20 ↖	13 20 ↖	13 20 ↖	13 20 ↖
Houston Pilots B - 11/12	12 17 ↖	12 18 ↖	12 18 ↖	12 18 ↖	12 18 ↖	10 18 ↖	10 17 ↖	10 17 ↖	10 16 ↖	10 16 ↖	10 16 ↖	10 16 ↖	10 17 ↖	12 17 ↖	12 18 ↖	12 17 ↖	12 17 ↖	12 17 ↖	13 18 ↖	13 20 ↖	13 20 ↖	13 18 ↖	13 18 ↖	12 18 ↖
Houston Pilots A - 1 & 2 Bravo	13 18 ↖	14 20 ↖	14 20 ↖	14 21 ↖	14 20 ↖	13 20 ↖	13 20 ↖	13 17 ↖	13 17 ↖	13 17 ↖	12 17 ↖	12 17 ↖	12 17 ↖	12 17 ↖	12 17 ↖	12 17 ↖	12 17 ↖	12 17 ↖	13 18 ↖	13 20 ↖	13 20 ↖	13 20 ↖	13 20 ↖	13 20 ↖

NOTE: This is automated data that may/may not agree with the official BAM thinking that's found on the daily slides.
This data should be used as a guide only.

Houston Pilots: SUN. 6/22/2025

Forecast Discussion

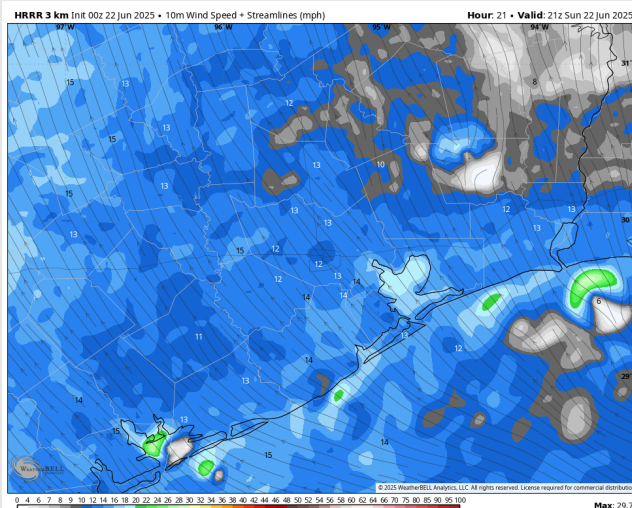
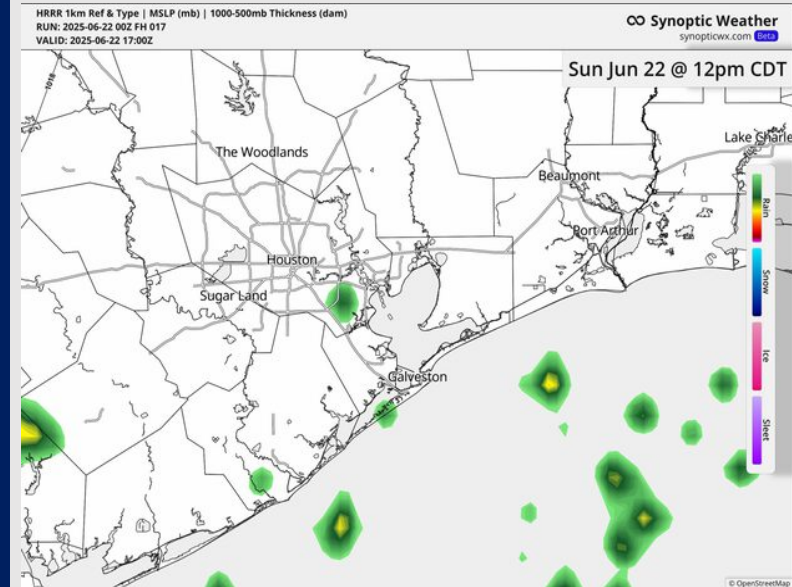
Precip: Isolated showers/storms (10-20%) will be possible as early as 5-6 AM, with better coverage (~30%) to be from 11 AM to 4 PM. After 4 PM, coverage will become more isolated again with dry conditions favored after 8 PM. **A few storms may contain frequent lightning, hail, and wind gusts of 30+ kts in the 11 AM to 4 PM window, however better risks will be to the north of ALL Stations.**

Wind: Winds will be out of the SE. **N of Morgan's Point:** Winds will start out at 2-6 kts before increasing to 5 – 10 kts after 10 AM. **S of Morgan's Point:** Winds will be 12 – 17 kts. **Non-thunderstorm wind gusts of 20 kts will be possible for Stations S of Morgan's Point throughout the day.**

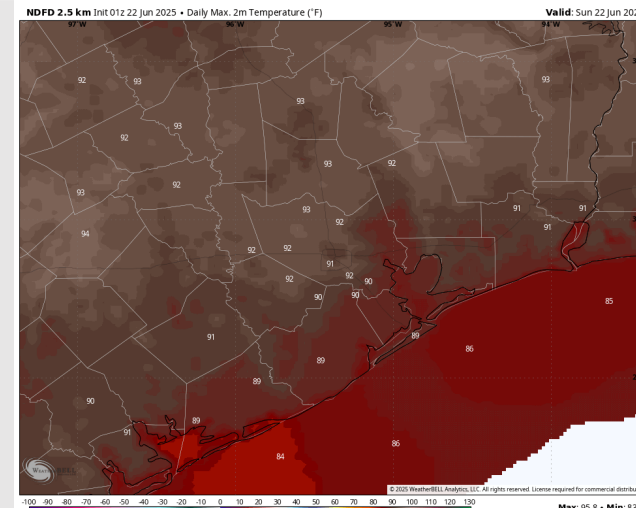
High Temps: **N of Morgan's Point:** Low 90s F. **S of Morgan's Point:** Mid-Upper 80s F.

Visibility: No fog concerns today, however, a few downpours may limit visibility.

Precip Image: 12 PM CT



Wind Speed:
4 PM CT



High Temps
Today

Houston Pilots: MON 6/23/2025

Forecast Discussion

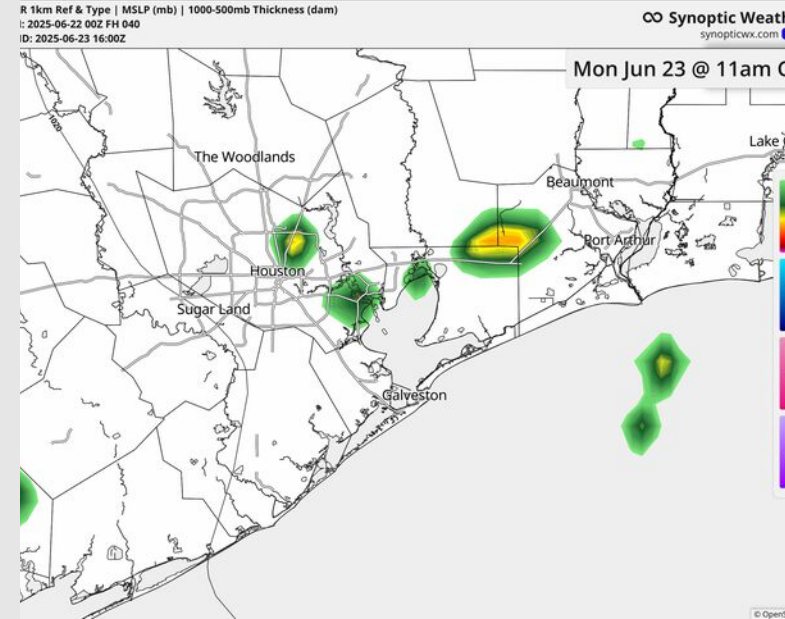
Precip: Isolated showers/storms will be possible from 5 AM through 12 PM MON, before coverage increases (~40%) for the afternoon hours. After 5 PM coverage will become more isolated through 8 PM. **Some isolated storms will become strong in nature, with main risks being frequent lightning, hail and wind gusts of 35 kts.**

Wind: Winds will be out of the SE throughout MON. **N of Morgan's Point:** Winds will be at 2-6 kts through ~2 PM before slightly increasing to 4-9 kts. **S of Morgan's Point:** Winds will be at 8 – 13 kts throughout the day.

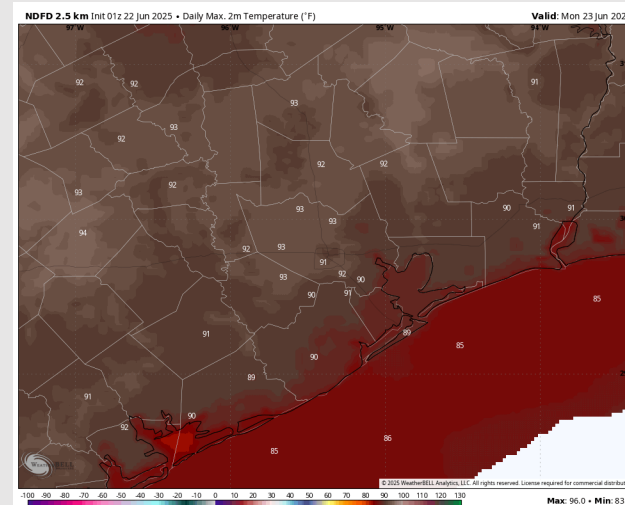
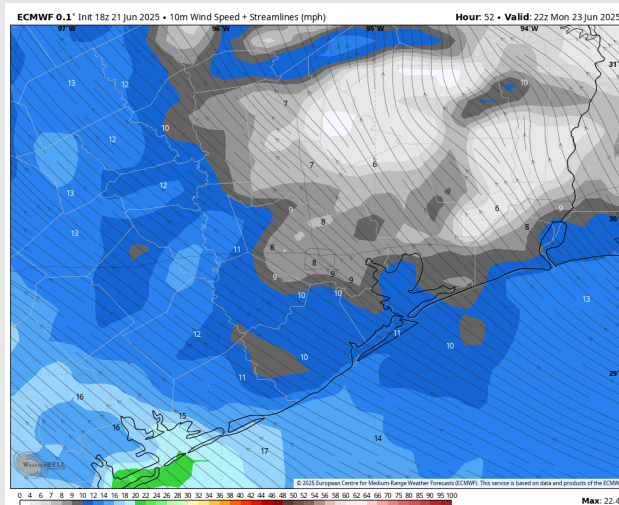
High Temps: **N of Morgan's Point:** Lower 90s F. **S of Morgan's Point:** Mid to Upper 80s F.

Visibility: No fog concerns Monday, however, a few downpours may limit visibility.

Precip Image: 11 AM CT



Wind Speed:
6 PM CT



High Temps
Monday

Houston Pilots: TUE. 6/24/2025

Forecast Discussion

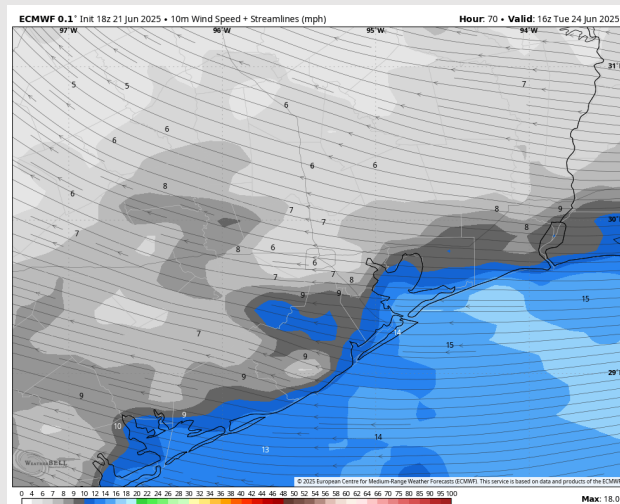
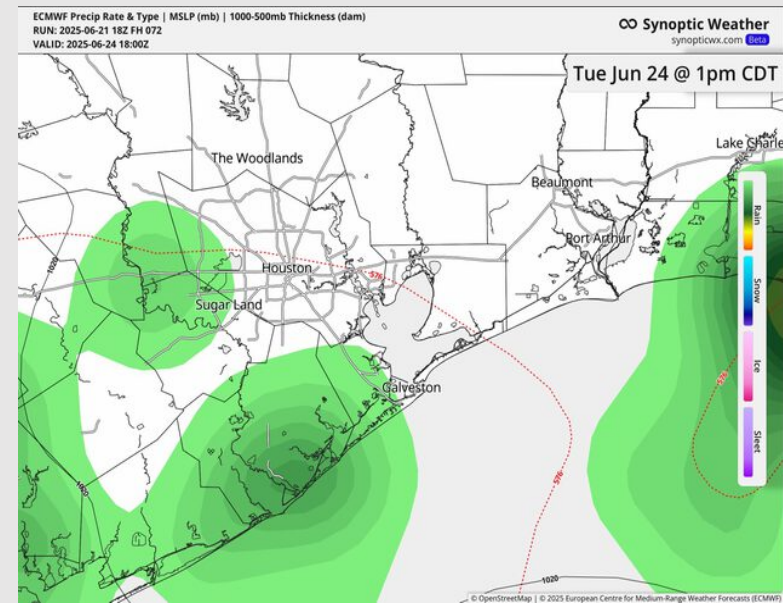
Precip: Scattered showers and storms in play for all Stations after 11 AM. Some storms will become strong in nature, with main risks being frequent lightning, hail and wind gusts of 35 kts.

Wind: Winds will be out of the E/SE Tuesday. **N of Morgan's Point:** Winds will be at 3 – 8 kts. **S of Morgan's Point:** Winds will be at 7 – 12 kts.

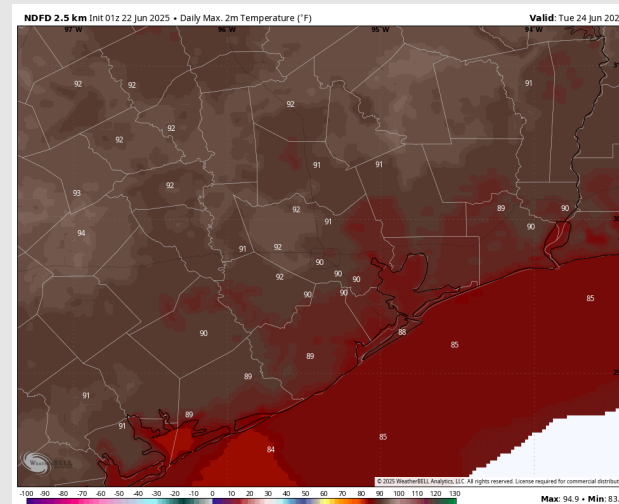
High Temps: **N of Morgan's Point:** Lower 90s F. **S of Morgan's Point:** Mid to Upper 80s F.

Visibility: No fog concerns Tuesday, however, a few downpours may limit visibility.

Precip Image: 1 PM CT



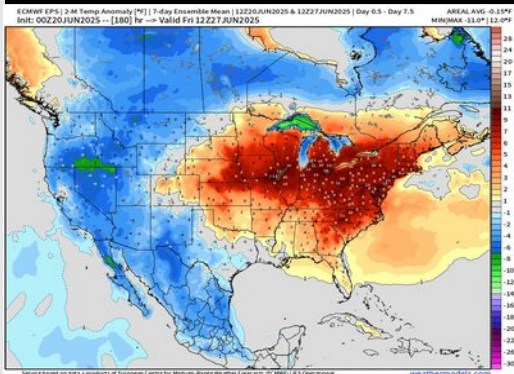
Wind Speed:
11 AM CT



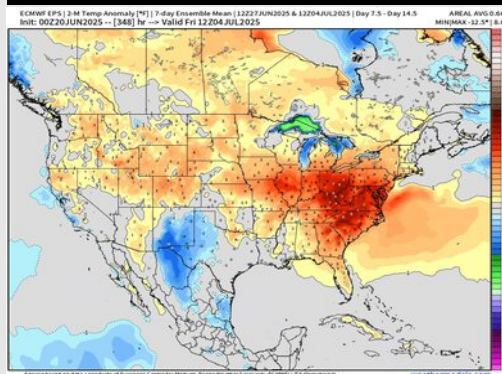
High Temps
Tuesday

Houston Pilots: 6/22/25

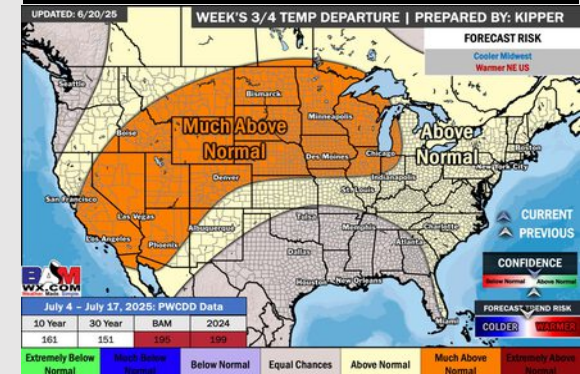
Next 7 Day Temperature Departure



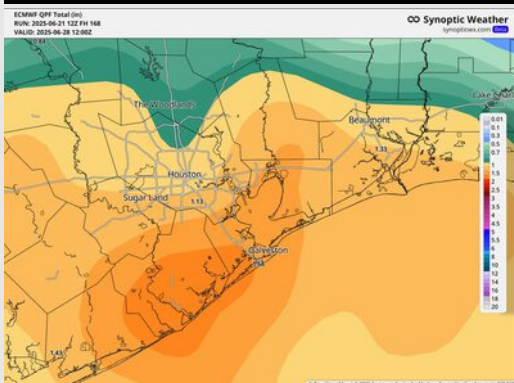
8-14 Day Temperature Departure



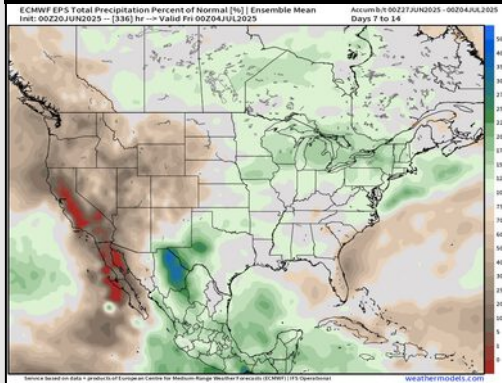
15-30 Day Temperature Departure



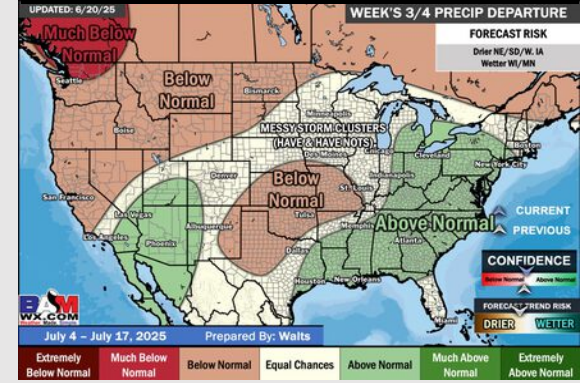
Next 7 Day Total Precipitation



8-14 Day % of Average Precip.



15-30 Day % of Average Precip.



- Temps are expected to be near normal the next 7 days. Scattered rain chances expected through the mid-week with better coverage favored after THU the 26th
- Near normal temps and rainfall is favored for days 8 – 14.
- Near normal temperatures are favored into early July along with slightly above normal rainfall chances.