

# Houston Pilots Forecast Package



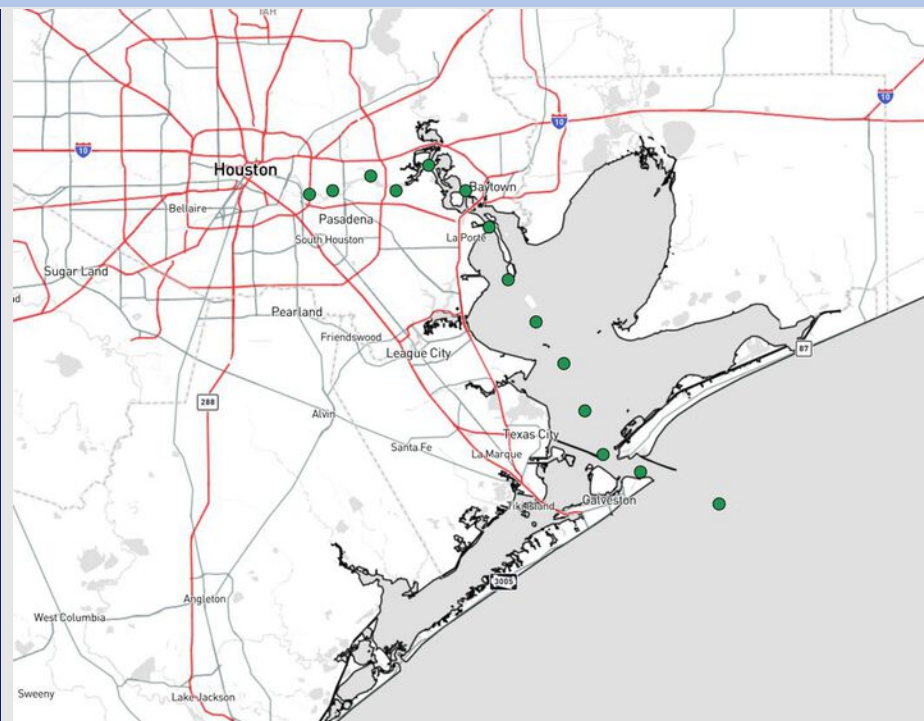
Updated: 12:00 PM CT

Saturday, June 21, 2025

Forecaster: Jonathan Kipper

## Weather Headlines

- Isolated showers/a few storms possible this afternoon/early evening
- Scattered rain chances will continue into early next week, with **a few storms may contain frequent lightning, hail, and wind gusts of 30+ kts SUN PM.**
- **Wind gusts out of the SE of 20+ kts will be possible for all stations S of Morgan's Point Sunday.**
- Waves will be a bit choppy around the Boarding Station at 3 ft through MON AM.



Current Radar: 12:00 PM CT

As always, please do not hesitate to reach out to us with any forecast questions at **(317)-560-8122. Press 1 for forecast questions.**

You can also access real-time forecast updates and 24/7 meteorological chat assistance on your **Clarity** app. Click [here](#) for login assistance.



# Houston Pilots Visibility Chart (miles)



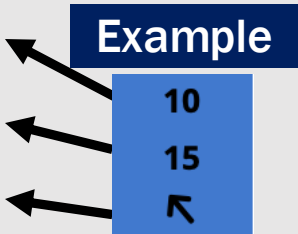
Visibility	Sat 1 pm	Sat 2 pm	Sat 3 pm	Sat 4 pm	Sat 5 pm	Sat 6 pm	Sat 7 pm	Sat 8 pm	Sat 9 pm	Sat 10 pm	Sat 11 pm	Sun 12 am	Sun 1 am	Sun 2 am	Sun 3 am	Sun 4 am	Sun 5 am	Sun 6 am	Sun 7 am	Sun 8 am	Sun 9 am	Sun 10 am	Sun 11 am	Sun 12 pm
Houston Pilots N - 610 Bridge	10	10	10	10	10	10	10	10	10	10	10	10	10	10	10	10	10	10	10	10	10	10	10	10
Houston Pilots M - Kinder 1	10	10	10	10	10	10	10	10	10	10	10	10	10	10	10	10	10	10	10	10	10	10	10	10
Houston Pilots L - Greens Bayou	10	10	10	10	10	10	10	10	10	10	10	10	10	10	10	10	10	10	10	10	10	10	10	10
Houston Pilots K - Shell Crude	10	10	10	10	10	10	10	10	10	10	10	10	10	10	10	10	10	10	10	10	10	10	10	10
Houston Pilots J - Lynchburg Ferries	10	10	10	10	10	10	10	10	10	10	10	10	10	10	10	10	10	10	10	10	10	10	10	10
Houston Pilots I - Exxon 3	10	10	10	10	10	10	10	10	10	10	10	10	10	10	10	10	10	10	10	10	10	10	10	10
Houston Pilots H - Morgans Point	10	10	10	10	10	10	10	10	10	10	10	10	10	10	10	10	10	10	10	10	10	10	10	10
Houston Pilots G - 75/76	10	10	10	10	10	10	10	10	10	10	10	10	10	10	10	10	10	10	10	10	10	10	10	10
Houston Pilots F - 63/64	10	10	10	10	10	10	10	10	10	10	10	10	10	10	10	10	10	10	10	10	10	10	10	10
Houston Pilots E - 51/52	10	10	10	10	10	10	10	10	10	10	10	10	10	10	10	10	10	10	10	10	10	10	10	10
Houston Pilots D - 37/38	10	10	10	10	10	10	10	10	10	10	10	10	10	10	10	10	10	10	10	10	10	10	10	10
Houston Pilots C - 25/26	10	10	10	10	10	10	10	10	10	10	10	10	10	10	10	10	10	10	10	10	10	10	10	10
Houston Pilots B - 11/12	10	10	10	10	10	10	10	10	10	10	10	10	10	10	10	10	10	10	10	10	10	10	10	10
Houston Pilots A - 1 & 2 Bravo	10	10	10	10	10	10	10	10	10	10	10	10	10	10	10	10	10	10	10	10	10	10	10	10

NOTE: This is automated data that may/may not agree with the official BAM thinking that's found on the daily slides or special visibility report slides. This data should be used as a guide only

# Houston Pilots Wind Chart



Sustained Wind 10 Knots  
Gusts 15 Knots  
Wind from the SE



Wind	Sat 1 pm	Sat 2 pm	Sat 3 pm	Sat 4 pm	Sat 5 pm	Sat 6 pm	Sat 7 pm	Sat 8 pm	Sat 9 pm	Sat 10 pm	Sat 11 pm	Sun 12 am	Sun 1 am	Sun 2 am	Sun 3 am	Sun 4 am	Sun 5 am	Sun 6 am	Sun 7 am	Sun 8 am	Sun 9 am	Sun 10 am	Sun 11 am	Sun 12 pm
Houston Pilots N - 610 Bridge	10 20 ↗	10 21 ↗	10 22 ↗	12 23 ↗	12 23 ↗	12 22 ↗	12 22 ↗	10 21 ↗	10 20 ↗	9 18 ↗	8 16 ↗	8 15 ↗	7 14 ↗	6 13 ↗	6 12 ↗	6 12 ↗	6 12 ↗	5 10 ↗	5 10 ↗	5 10 ↗	6 12 ↗	6 13 ↗	8 15 ↗	8 17 ↗
Houston Pilots M - Kinder 1	10 20 ↗	10 21 ↗	10 22 ↗	12 22 ↗	12 22 ↗	12 22 ↗	12 22 ↗	10 21 ↗	10 20 ↗	9 18 ↗	8 16 ↗	8 15 ↗	7 14 ↗	6 13 ↗	6 12 ↗	6 12 ↗	6 12 ↗	5 10 ↗	5 10 ↗	5 10 ↗	6 12 ↗	6 13 ↗	8 15 ↗	8 17 ↗
Houston Pilots L - Greens Bayou	10 20 ↗	10 21 ↗	10 22 ↗	12 22 ↗	12 22 ↗	12 22 ↗	12 22 ↗	10 21 ↗	10 18 ↗	9 17 ↗	8 16 ↗	8 15 ↗	7 13 ↗	6 13 ↗	6 12 ↗	6 12 ↗	6 12 ↗	5 10 ↗	5 9 ↗	5 9 ↗	6 12 ↗	6 13 ↗	8 15 ↗	8 17 ↗
Houston Pilots K - Shell Crude	10 20 ↗	10 21 ↗	10 22 ↗	12 22 ↗	12 22 ↗	12 22 ↗	12 22 ↗	10 20 ↗	9 18 ↗	8 17 ↗	8 16 ↗	7 15 ↗	7 14 ↗	6 13 ↗	6 12 ↗	6 12 ↗	6 12 ↗	5 10 ↗	5 10 ↗	5 10 ↗	6 12 ↗	6 13 ↗	8 15 ↗	8 17 ↗
Houston Pilots J - Lynchburg Ferries	10 20 ↗	10 21 ↗	10 21 ↗	12 22 ↗	12 22 ↗	12 22 ↗	10 22 ↗	10 20 ↗	9 18 ↗	8 17 ↗	8 16 ↗	7 15 ↗	6 13 ↗	6 13 ↗	6 12 ↗	6 10 ↗	5 12 ↗	5 9 ↗	5 9 ↗	5 9 ↗	6 10 ↗	6 13 ↗	8 15 ↗	8 17 ↗
Houston Pilots I - Exxon 3	12 20 ↗	13 21 ↗	13 22 ↗	14 22 ↗	14 22 ↗	15 22 ↗	15 22 ↗	14 21 ↗	14 20 ↗	13 20 ↗	13 18 ↗	12 17 ↗	12 16 ↗	10 16 ↗	10 15 ↗	10 14 ↗	10 14 ↗	9 14 ↗	8 14 ↗	8 13 ↗	9 14 ↗	10 15 ↗	10 16 ↗	10 17 ↗
Houston Pilots H - Morgans Point	12 20 ↗	13 21 ↗	13 21 ↗	14 22 ↗	14 22 ↗	14 22 ↗	14 22 ↗	14 21 ↗	13 20 ↗	13 20 ↗	13 18 ↗	13 17 ↗	12 17 ↗	12 16 ↗	10 16 ↗	10 15 ↗	10 15 ↗	9 14 ↗	9 14 ↗	9 14 ↗	9 14 ↗	10 15 ↗	10 16 ↗	10 17 ↗
Houston Pilots G - 75/76	13 20 ↗	13 21 ↗	13 22 ↗	14 22 ↗	14 22 ↗	15 22 ↗	15 22 ↗	15 21 ↗	14 21 ↗	14 20 ↗	14 20 ↗	13 20 ↗	13 20 ↗	13 18 ↗	13 18 ↗	13 18 ↗	12 17 ↗	12 16 ↗	10 16 ↗	10 16 ↗	10 16 ↗	10 16 ↗	12 17 ↗	12 18 ↗
Houston Pilots F - 63/64	12 20 ↗	13 21 ↗	13 21 ↗	13 22 ↗	14 22 ↗	14 22 ↗	14 22 ↗	14 21 ↗	14 21 ↗	14 20 ↗	13 20 ↗	13 20 ↗	13 20 ↗	13 18 ↗	13 18 ↗	13 18 ↗	13 17 ↗	12 16 ↗	10 16 ↗	10 16 ↗	10 16 ↗	12 16 ↗	12 17 ↗	12 18 ↗
Houston Pilots E - 51/52	13 20 ↗	13 20 ↗	13 21 ↗	13 21 ↗	13 22 ↗	14 22 ↗	14 21 ↗	14 20 ↗	14 20 ↗	14 20 ↗	14 20 ↗	14 20 ↗	13 20 ↗	13 20 ↗	13 20 ↗	13 18 ↗	13 18 ↗	13 17 ↗	12 17 ↗	12 17 ↗	12 17 ↗	12 16 ↗	12 17 ↗	13 18 ↗
Houston Pilots D - 37/38	13 20 ↗	13 20 ↗	13 20 ↗	13 20 ↗	13 21 ↗	13 21 ↗	14 21 ↗	14 20 ↗	14 20 ↗	14 20 ↗	14 20 ↗	14 20 ↗	13 20 ↗	13 20 ↗	13 20 ↗	13 18 ↗	13 18 ↗	13 17 ↗	12 17 ↗	12 17 ↗	12 16 ↗	12 16 ↗	12 17 ↗	13 18 ↗
Houston Pilots C - 25/26	12 20 ↗	13 18 ↗	13 20 ↗	13 20 ↗	13 21 ↗	13 21 ↗	13 20 ↗	13 20 ↗	13 20 ↗	13 20 ↗	13 20 ↗	13 20 ↗	13 18 ↗	13 18 ↗	13 18 ↗	13 18 ↗	13 17 ↗	12 17 ↗	12 17 ↗	12 16 ↗	12 16 ↗	12 16 ↗	12 17 ↗	12 18 ↗
Houston Pilots B - 11/12	12 18 ↗	10 17 ↗	12 17 ↗	12 18 ↗	13 18 ↗	13 18 ↗	13 18 ↗	12 18 ↗	12 18 ↗	12 18 ↗	12 18 ↗	12 18 ↗	12 18 ↗	12 18 ↗	10 18 ↗	10 17 ↗	10 17 ↗	10 16 ↗	10 16 ↗	10 16 ↗	10 16 ↗	10 16 ↗	10 17 ↗	12 17 ↗
Houston Pilots A - 1 & 2 Bravo	10 17 ↗	10 17 ↗	10 17 ↗	12 18 ↗	12 18 ↗	13 18 ↗	13 18 ↗	13 18 ↗	13 20 ↗	13 20 ↗	14 20 ↗	14 20 ↗	14 20 ↗	14 20 ↗	14 20 ↗	13 20 ↗	13 18 ↗	13 18 ↗	13 17 ↗	12 17 ↗	12 17 ↗	12 16 ↗	12 17 ↗	12 17 ↗

NOTE: This is automated data that may/may not agree with the official BAM thinking that's found on the daily slides.  
This data should be used as a guide only.

# Houston Pilots: SAT. 6/21/2025

## Forecast Discussion

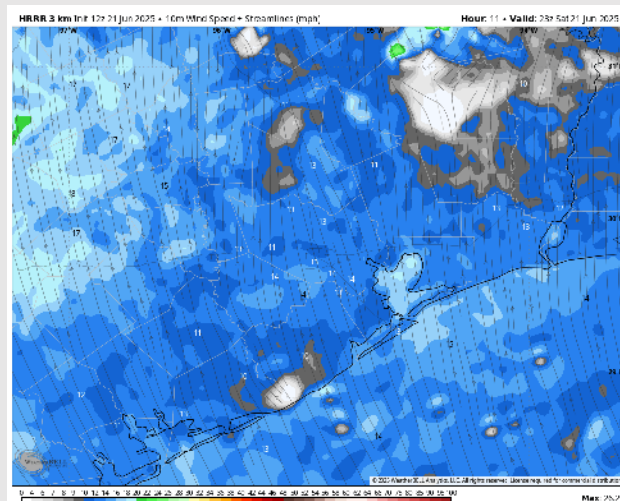
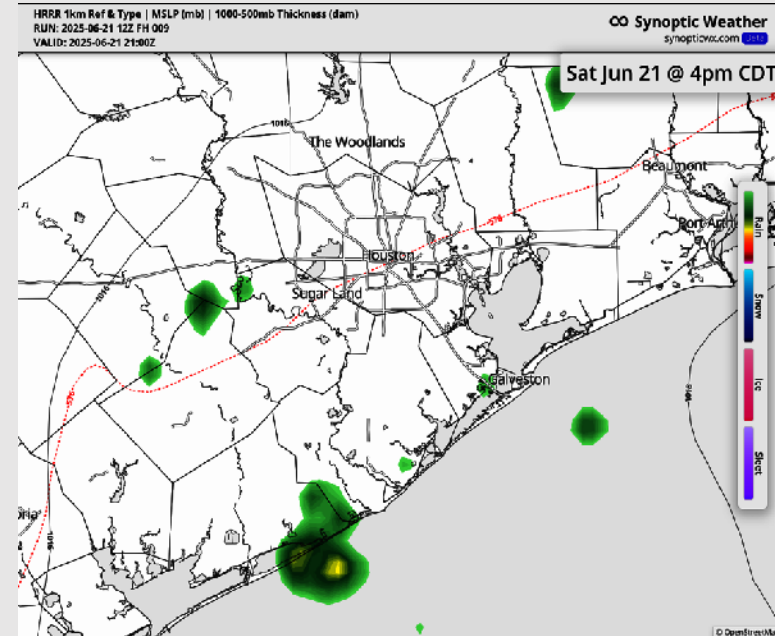
**Precip:** Isolated showers/storms (20%) will be able to develop across the area in the 3-8 PM timeframe today, with dry conditions favored after 8 PM.

**Wind:** Winds will be from the S/SE today. **N of Morgan's Point:** Winds will be at 8 – 13 kts through 8 PM before calming to 2-6 kts. **S of Morgan's Point:** Winds will at 11 - 16 kts.

**Low Temps:** **N of Morgan's Point:** Upper 70s F. **S of Morgan's Point:** Low 80s F.

**Visibility:** No visibility concerns today.

## Precip Image: 4 PM CT





# Houston Pilots: SUN. 6/22/2025

## Forecast Discussion

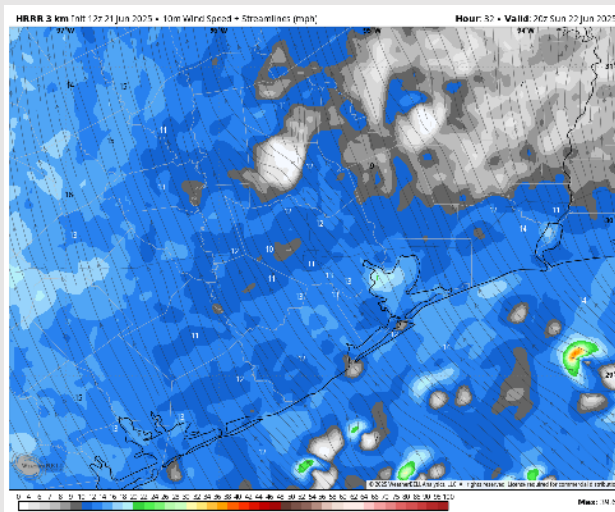
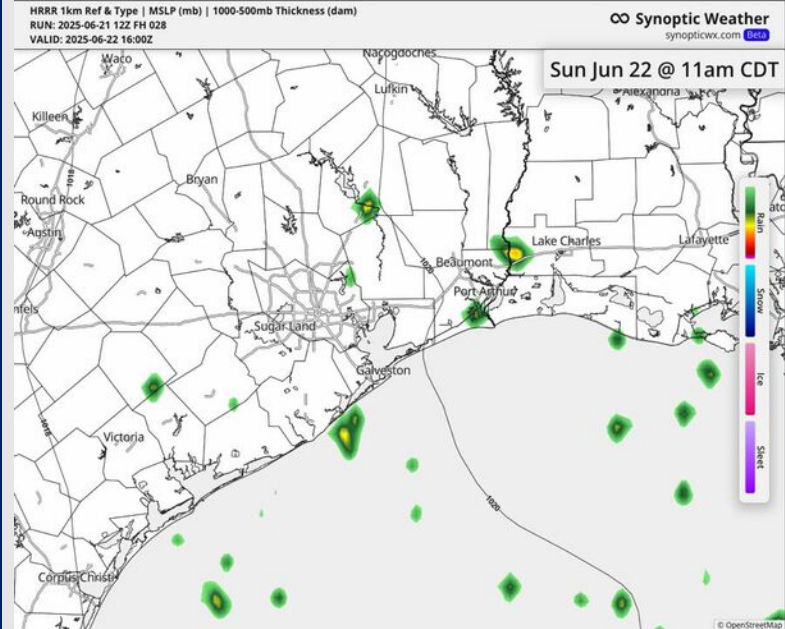
**Precip:** Isolated showers/storms (10-20%) will be possible as early as 5-6 AM SUN, with better coverage (~30%) to be from 11 AM to 4 PM. After 4 PM, coverage will become more isolated again with dry conditions favored after 8 PM. **A few storms may contain frequent lightning, hail, and wind gusts of 30+ kts in the 11 AM to 4 PM window, however better risks will be to the north of ALL Stations.**

**Wind:** Winds will be out of the SE Sunday. **N of Morgan's Point:** Winds will start out at 2-6 kts before increasing to 7 – 12 kts after 10 AM. **S of Morgan's Point:** Winds will be 12 – 17 kts. **Non-storm wind gusts of 20 kts will be possible for all stations S of Morgan's Point.**

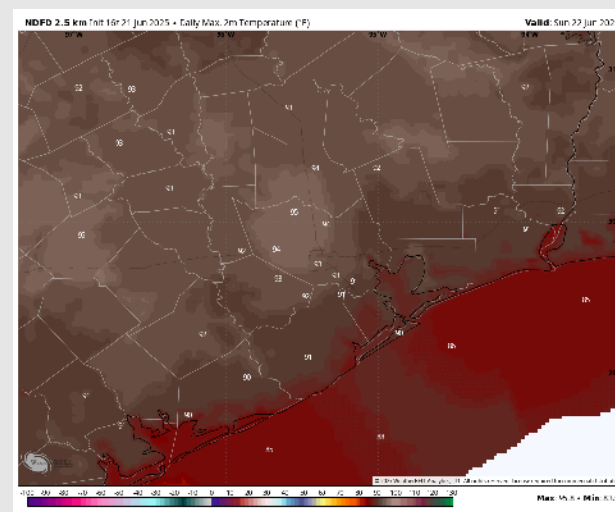
**High Temps:** **N of Morgan's Point:** Low 90s F. **S of Morgan's Point:** Mid-Upper 80s F.

**Visibility:** No fog concerns Sunday, however, a few downpours may limit visibility.

## Precip Image: 11 AM CT



Wind Speed:  
3 PM CT



High Temps  
Sunday

# Houston Pilots: MON 6/23/2025

## Forecast Discussion

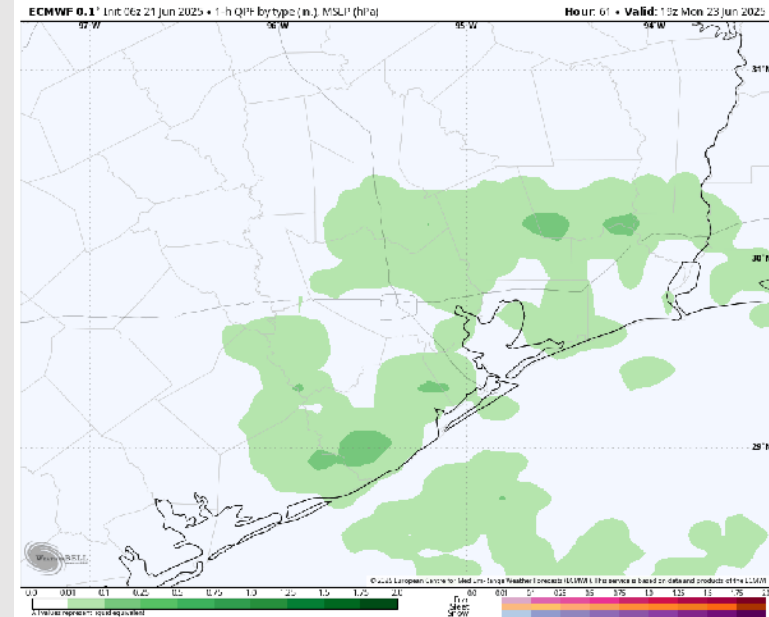
**Precip:** Isolated showers/storms will be possible from 5 AM through 12 PM MON, before coverage increases (~40%) for the afternoon hours. After 5 PM, coverage will gradually become more isolated with dry conditions after 8 PM

**Wind:** Winds will be out of the SE throughout MON. **N of Morgan's Point:** Winds will be at 2-6 kts through ~2 PM before slightly increasing to 4-9 kts. **S of Morgan's Point:** Winds will be at 8 – 13 kts throughout the day.

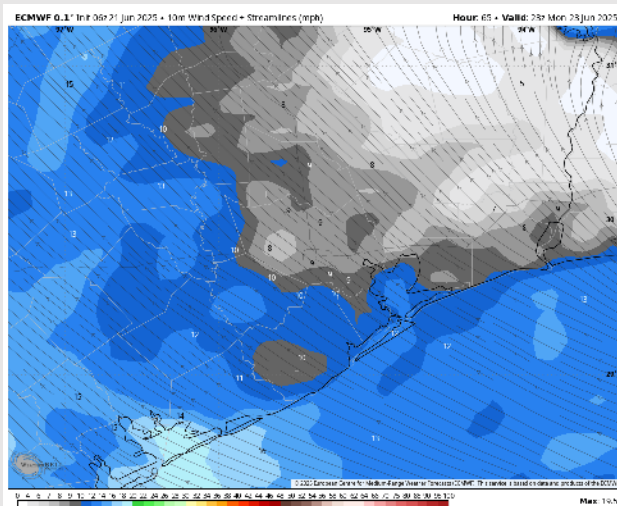
**High Temps:** **N of Morgan's Point:** Lower 90s F. **S of Morgan's Point:** Mid to Upper 80s F.

**Visibility:** No fog concerns Monday, however, a few downpours may limit visibility.

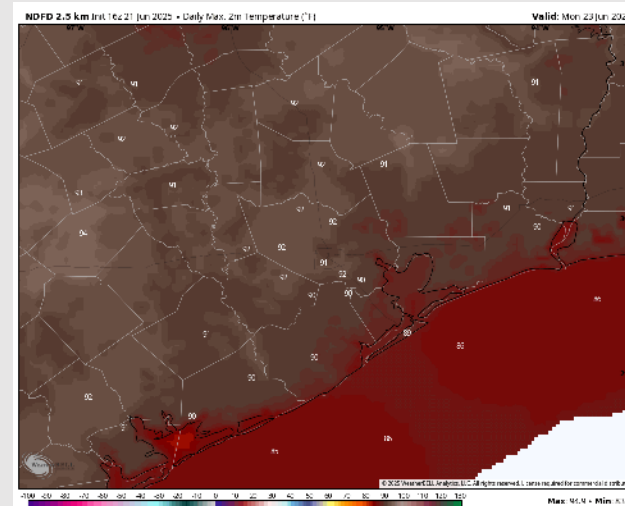
## Precip Image: 2 PM CT



Wind Speed:  
6 PM CT



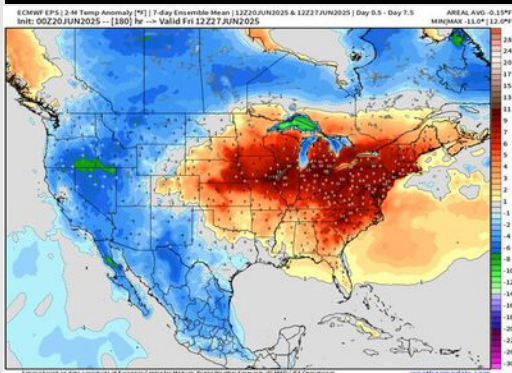
High Temps  
Monday



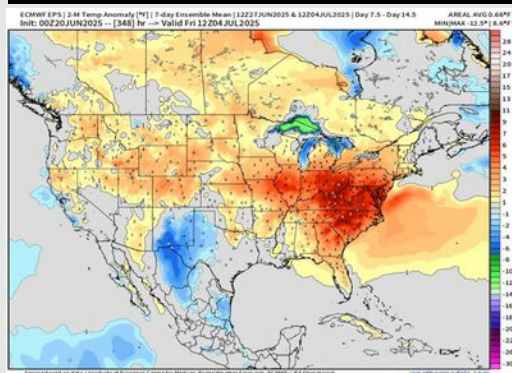


# Houston Pilots: 6/21/25

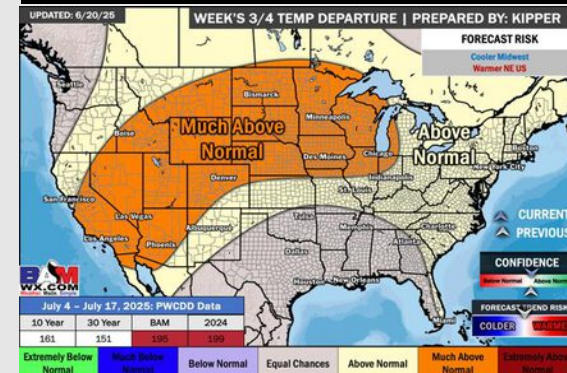
## Next 7 Day Temperature Departure



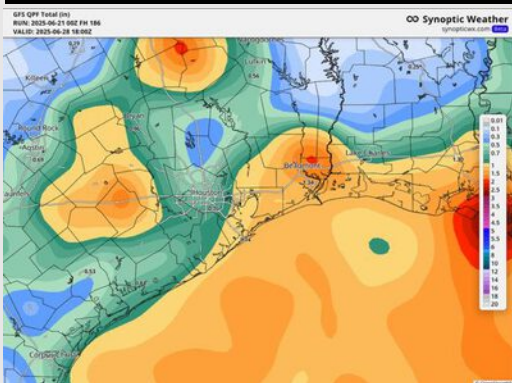
## 8-14 Day Temperature Departure



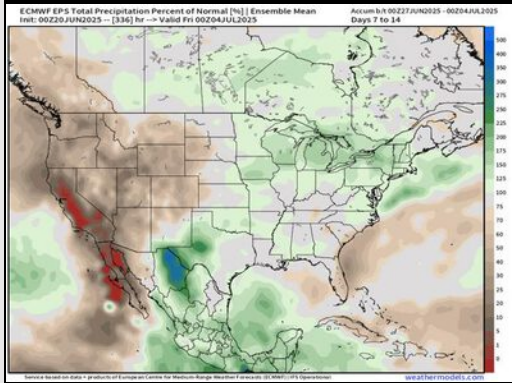
## 15-30 Day Temperature Departure



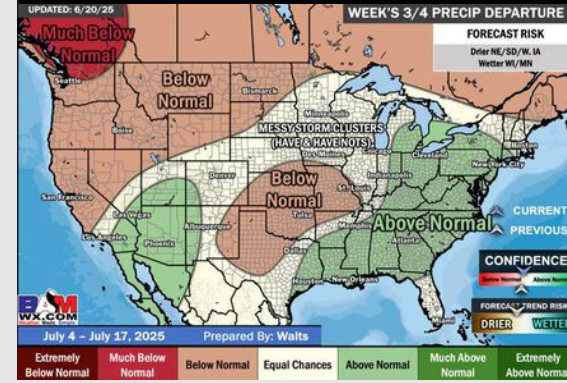
## Next 7 Day Total Precipitation



## 8-14 Day % of Average Precip.



## 15-30 Day % of Average Precip.



- Temps are expected to be near normal the next 7 days. Scattered rain chances expected through the mid-week with better coverage favored after THU the 26<sup>th</sup>
- Near normal temps and rainfall is favored for days 8 – 14.
- Near normal temperatures are favored into early July along with slightly above normal rainfall chances.