

Houston Pilots Forecast Package



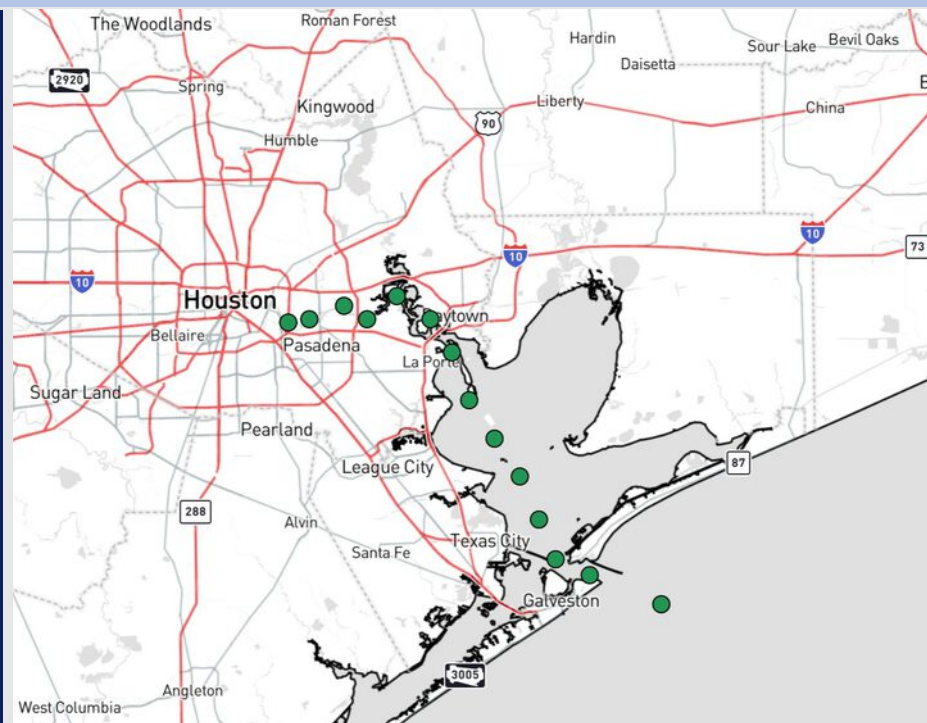
Updated: 10:30 PM CT

Thursday, June 19, 2025

Forecaster: Jakeb Wagner

Weather Headlines

- Isolated showers will be possible today from 4AM – 8AM followed by additional chances from 12PM – 4PM.
- **Wind gusts of 20 – 25 kts will be possible for all stations N or Morgan's Point Saturday.**
- Scattered showers and storms are expected from 3PM – 7PM Sunday. **A few storms may contain frequent lightning, hail, and wind gusts of 30 – 40 kts.**



Current Radar: 10:30 PM CT

As always, please do not hesitate to reach out to us with any forecast questions at **(317)-560-8122**. **Press 1 for forecast questions.**

You can also access real-time forecast updates and 24/7 meteorological chat assistance on your [Clarity](#) app. Click [here](#) for login assistance.



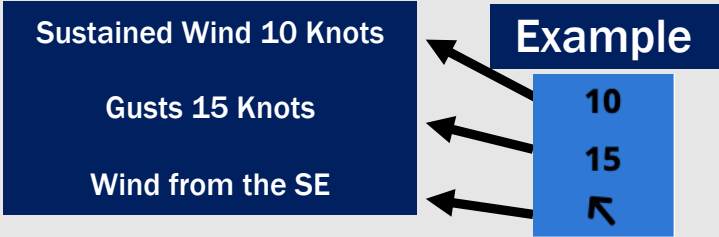
Houston Pilots Visibility Chart (miles)



Visibility	Fri 12 am	Fri 1 am	Fri 2 am	Fri 3 am	Fri 4 am	Fri 5 am	Fri 6 am	Fri 7 am	Fri 8 am	Fri 9 am	Fri 10 am	Fri 11 am	Fri 12 pm	Fri 1 pm	Fri 2 pm	Fri 3 pm	Fri 4 pm	Fri 5 pm	Fri 6 pm	Fri 7 pm	Fri 8 pm	Fri 9 pm	Fri 10 pm	Fri 11 pm
Houston Pilots N - 610 Bridge	10	10	10	10	10	10	10	10	10	10	10	10	10	10	10	10	10	10	10	10	10	10	10	10
Houston Pilots M - Kinder 1	10	10	10	10	10	10	10	10	10	10	10	10	10	10	10	10	10	10	10	10	10	10	10	10
Houston Pilots L - Greens Bayou	10	10	10	10	10	10	10	10	10	10	10	10	10	10	10	10	10	10	10	10	10	10	10	10
Houston Pilots K - Shell Crude	10	10	10	10	10	10	10	10	10	10	10	10	10	10	10	10	10	10	10	10	10	10	10	10
Houston Pilots J - Lynchburg Ferries	10	10	10	10	10	10	10	10	10	10	10	10	10	10	10	10	10	10	10	10	10	10	10	10
Houston Pilots I - Exxon 3	10	10	10	10	10	10	10	10	10	10	10	10	10	10	10	10	10	10	10	10	10	10	10	10
Houston Pilots H - Morgans Point	10	10	10	10	10	10	10	10	10	10	10	10	10	10	10	10	10	10	10	10	10	10	10	10
Houston Pilots G - 75/76	10	10	10	10	10	10	10	10	10	10	10	10	10	10	10	10	10	10	10	10	10	10	10	9
Houston Pilots F - 63/64	10	10	10	10	10	10	10	10	10	10	10	10	10	10	10	10	10	10	10	10	10	10	10	10
Houston Pilots E - 51/52	10	10	10	10	10	10	10	10	10	10	10	10	10	10	10	10	10	10	10	10	10	10	10	10
Houston Pilots D - 37/38	10	10	10	10	10	10	10	10	10	10	10	10	10	10	10	10	10	10	10	10	10	10	10	10
Houston Pilots C - 25/26	10	10	10	10	10	10	10	10	10	10	10	10	10	10	10	10	10	10	10	10	10	10	10	10
Houston Pilots B - 11/12	10	10	10	10	10	10	10	10	10	10	10	10	10	10	10	10	10	10	10	10	10	10	10	10
Houston Pilots A - 1 & 2 Bravo	10	10	10	10	10	10	10	10	10	10	10	10	10	10	10	10	10	10	10	10	10	10	10	10

NOTE: This is automated data that may/may not agree with the official BAM thinking that's found on the daily slides or special visibility report slides. This data should be used as a guide only

Houston Pilots Wind Chart



Wind	Fri 12 am	Fri 1 am	Fri 2 am	Fri 3 am	Fri 4 am	Fri 5 am	Fri 6 am	Fri 7 am	Fri 8 am	Fri 9 am	Fri 10 am	Fri 11 am	Fri 12 pm	Fri 1 pm	Fri 2 pm	Fri 3 pm	Fri 4 pm	Fri 5 pm	Fri 6 pm	Fri 7 pm	Fri 8 pm	Fri 9 pm	Fri 10 pm	Fri 11 pm
Houston Pilots N - 610 Bridge	6 12 ↑	6 10 ↑	6 10 ↑	5 9 ↑	3 9 ↑	3 9 ↑	3 8 ↑	3 7 ↑	3 8 ↑	3 9 ↑	5 10 ↑	6 13 ↑	8 15 ↑	8 16 ↑	8 18 ↑	9 18 ↑	9 18 ↑	10 20 ↑	10 20 ↑	10 20 ↑	10 20 ↑	9 18 ↑	8 17 ↑	8 16 ↑
Houston Pilots M - Kinder 1	6 12 ↑	6 10 ↑	5 10 ↑	5 9 ↑	3 9 ↑	3 9 ↑	3 8 ↑	3 7 ↑	3 7 ↑	3 8 ↑	5 10 ↑	6 13 ↑	8 15 ↑	8 16 ↑	8 18 ↑	9 18 ↑	9 18 ↑	10 20 ↑	10 20 ↑	10 20 ↑	10 20 ↑	9 18 ↑	8 17 ↑	8 16 ↑
Houston Pilots L - Greens Bayou	6 12 ↑	6 10 ↑	5 9 ↑	5 9 ↑	3 8 ↑	3 8 ↑	3 8 ↑	3 7 ↑	3 7 ↑	3 8 ↑	5 10 ↑	6 13 ↑	8 15 ↑	8 16 ↑	9 18 ↑	9 18 ↑	10 18 ↑	10 20 ↑	10 20 ↑	10 20 ↑	10 20 ↑	9 17 ↑	8 16 ↑	8 15 ↑
Houston Pilots K - Shell Crude	6 12 ↑	6 10 ↑	5 9 ↑	5 9 ↑	3 8 ↑	3 8 ↑	3 8 ↑	3 7 ↑	3 7 ↑	3 8 ↑	5 10 ↑	6 13 ↑	8 15 ↑	8 16 ↑	9 18 ↑	10 20 ↑	10 18 ↑	10 20 ↑	10 20 ↑	10 20 ↑	10 18 ↑	9 17 ↑	8 16 ↑	8 15 ↑
Houston Pilots J - Lynchburg Ferries	6 12 ↑	5 10 ↑	5 9 ↑	3 8 ↑	3 8 ↑	3 8 ↑	3 7 ↑	3 7 ↑	3 6 ↑	3 8 ↑	5 9 ↑	6 13 ↑	8 15 ↑	8 16 ↑	9 18 ↑	10 18 ↑	10 18 ↑	10 20 ↑	10 20 ↑	10 20 ↑	9 20 ↑	8 17 ↑	8 16 ↑	7 15 ↑
Houston Pilots I - Exxon 3	10 14 ↑	9 14 ↑	8 13 ↑	8 13 ↑	8 12 ↑	7 10 ↑	6 9 ↑	6 9 ↑	6 9 ↑	7 10 ↑	8 13 ↑	8 14 ↑	9 15 ↑	10 16 ↑	10 20 ↑	12 20 ↑	13 20 ↑	13 20 ↑	13 21 ↑	14 21 ↑	13 20 ↑	13 20 ↑	13 18 ↑	12 17 ↑
Houston Pilots H - Morgans Point	10 15 ↑	9 14 ↑	9 13 ↑	8 13 ↑	8 12 ↑	8 12 ↑	7 10 ↑	6 9 ↑	6 9 ↑	7 10 ↑	8 13 ↑	8 14 ↑	9 15 ↑	10 16 ↑	10 20 ↑	12 20 ↑	13 20 ↑	13 20 ↑	13 21 ↑	13 21 ↑	13 20 ↑	13 18 ↑	13 18 ↑	12 17 ↑
Houston Pilots G - 75/76	10 16 ↑	10 16 ↑	10 15 ↑	10 15 ↑	9 14 ↑	9 14 ↑	8 12 ↑	8 12 ↑	8 12 ↑	8 12 ↑	8 13 ↑	9 15 ↑	10 16 ↑	10 17 ↑	12 20 ↑	12 20 ↑	13 21 ↑	13 21 ↑	13 21 ↑	14 21 ↑	14 20 ↑	13 20 ↑	13 20 ↑	13 18 ↑
Houston Pilots F - 63/64	10 16 ↑	10 16 ↑	10 16 ↑	10 15 ↑	10 15 ↑	9 14 ↑	8 13 ↑	8 13 ↑	8 12 ↑	8 13 ↑	8 13 ↑	9 15 ↑	10 16 ↑	10 17 ↑	12 20 ↑	12 20 ↑	13 20 ↑	13 20 ↑	13 21 ↑	13 21 ↑	13 20 ↑	13 20 ↑	13 20 ↑	13 18 ↑
Houston Pilots E - 51/52	12 16 ↑	12 16 ↑	12 16 ↑	10 16 ↑	10 15 ↑	10 15 ↑	9 14 ↑	9 13 ↑	8 13 ↑	9 13 ↑	9 14 ↑	10 15 ↑	10 16 ↑	10 17 ↑	12 20 ↑	12 20 ↑	12 20 ↑	13 20 ↑	13 20 ↑	13 20 ↑	13 20 ↑	13 18 ↑	13 18 ↑	13 18 ↑
Houston Pilots D - 37/38	12 16 ↑	12 16 ↑	12 16 ↑	10 16 ↑	10 15 ↑	10 15 ↑	9 14 ↑	9 14 ↑	8 13 ↑	9 13 ↑	9 14 ↑	10 15 ↑	10 16 ↑	10 17 ↑	12 18 ↑	12 20 ↑	12 18 ↑	13 20 ↑	13 20 ↑	13 18 ↑	13 18 ↑	13 18 ↑	13 18 ↑	13 18 ↑
Houston Pilots C - 25/26	10 16 ↑	10 16 ↑	10 16 ↑	10 16 ↑	10 15 ↑	10 15 ↑	9 14 ↑	9 14 ↑	8 13 ↑	8 13 ↑	9 14 ↑	10 15 ↑	10 16 ↑	10 17 ↑	10 18 ↑	10 18 ↑	12 17 ↑	12 18 ↑	12 18 ↑	13 18 ↑	13 18 ↑	13 17 ↑	13 18 ↑	13 18 ↑
Houston Pilots B - 11/12	10 16 ↑	10 16 ↑	10 16 ↑	9 15 ↑	9 15 ↑	9 15 ↑	8 14 ↑	8 13 ↑	8 13 ↑	8 13 ↑	8 13 ↑	9 15 ↑	10 15 ↑	10 16 ↑	10 16 ↑	10 16 ↑	10 16 ↑	10 17 ↑	10 17 ↑	10 17 ↑	10 17 ↑	10 17 ↑	10 17 ↑	10 17 ↑
Houston Pilots A - 1 & 2 Bravo	12 17 ↑	12 17 ↑	13 18 ↑	12 17 ↑	12 17 ↑	10 16 ↑	10 15 ↑	10 15 ↑	9 14 ↑	9 14 ↑	9 14 ↑	9 15 ↑	9 15 ↑	9 15 ↑	9 16 ↑	10 16 ↑	10 16 ↑	10 16 ↑	10 16 ↑	10 16 ↑	12 16 ↑	12 17 ↑	13 18 ↑	13 18 ↑

NOTE: This is automated data that may/may not agree with the official BAM thinking that's found on the daily slides.
This data should be used as a guide only.

Houston Pilots: FRI. 6/20/2025

Forecast Discussion

Precip: Isolated showers will be possible today from 4AM – 8AM followed by additional chances from 12PM – 4PM.

Wind: Winds will be from the S/SE today. **N of Morgan's Point:** Winds will be at 6 - 11 kts. **S of Morgan's Point:** Winds will be at 8 - 13 kts throughout the day.

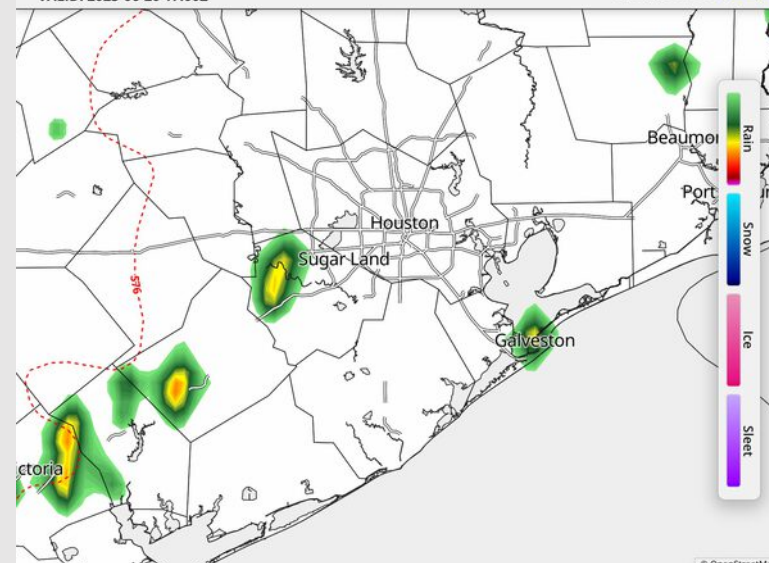
High Temps: **N of Morgan's Point:** Low 90s F. **S of Morgan's Point:** High 80s F.

Visibility: No visibility concerns today.

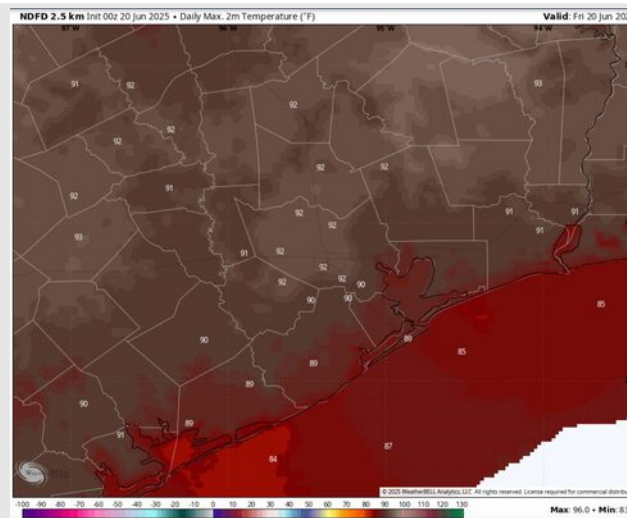
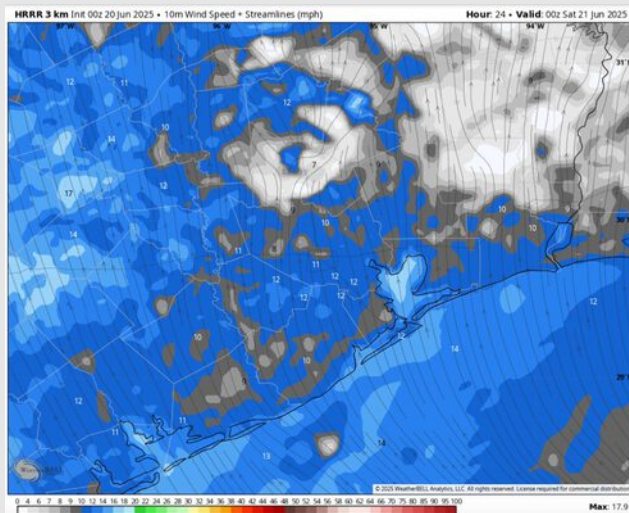
Precip Image: 1 PM CT

HRRR 1km Ref & Type | MSLP (mb) | 1000-500mb Thickness (dam)
RUN: 2025-06-19 12Z FH 029
VALID: 2025-06-20 17:00Z

Synoptic Weather
synopticwx.com Beta



Wind Speed:
7PM CT



High Temps
Today

Houston Pilots: SAT. 6/21/2025

Forecast Discussion

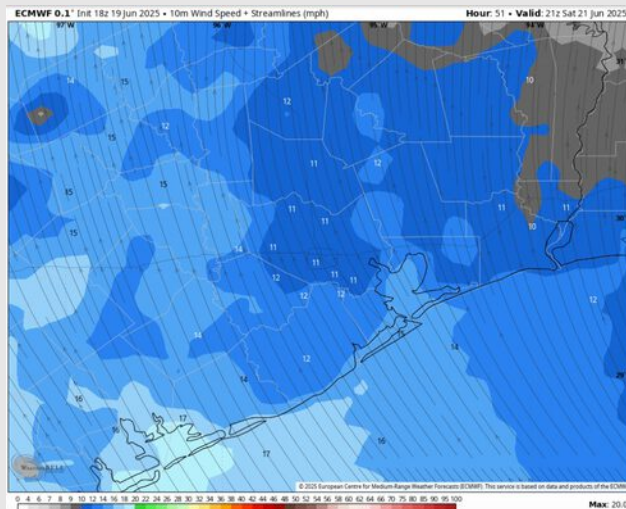
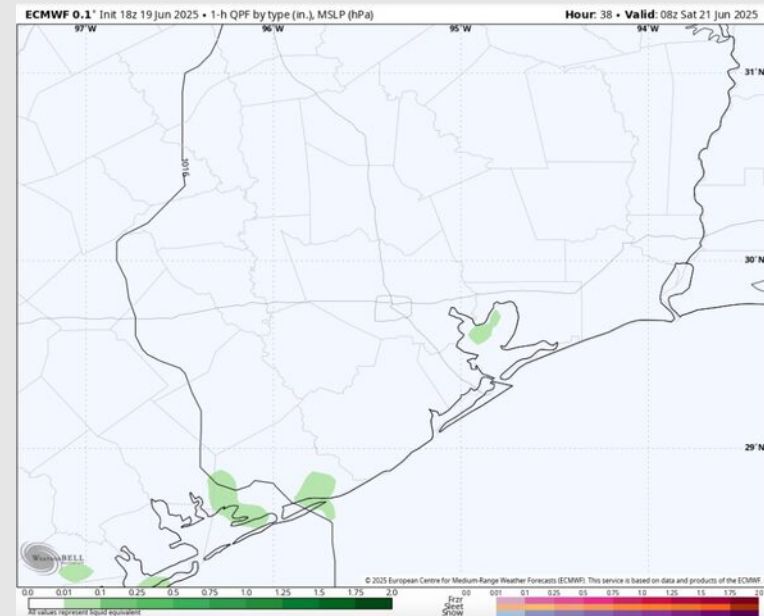
Precip: Isolated showers are possible from 3AM – 7AM Saturday. Dry conditions are favored the rest of the day.

Wind: Winds will be from the SE Saturday. **N of Morgan's Point:** Winds will be at 6 – 11 kts. **S of Morgan's Point:** Winds will be at 8 - 13 kts. **Wind gusts of 20 – 25 kts will be possible for all stations N or Morgan's Point.**

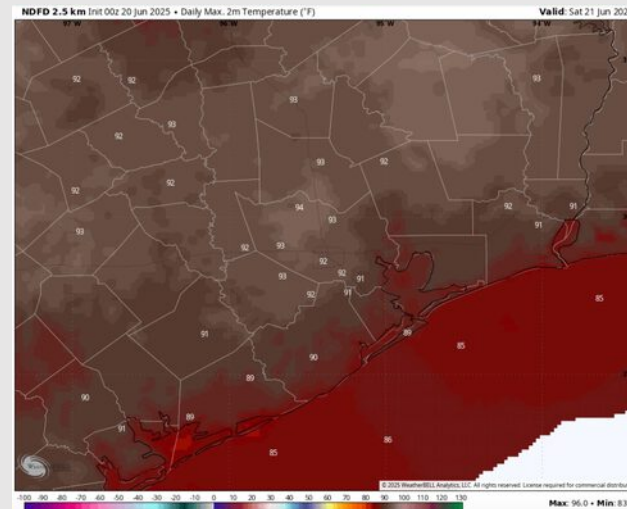
High Temps: **N of Morgan's Point:** Low 90s F. **S of Morgan's Point:** Upper 80s F.

Visibility: No visibility concerns Saturday.

Precip Image: 3 AM CT



Wind Speed:
4PM CT



High Temps
Saturday

Houston Pilots: SUN. 6/22/2025

Forecast Discussion

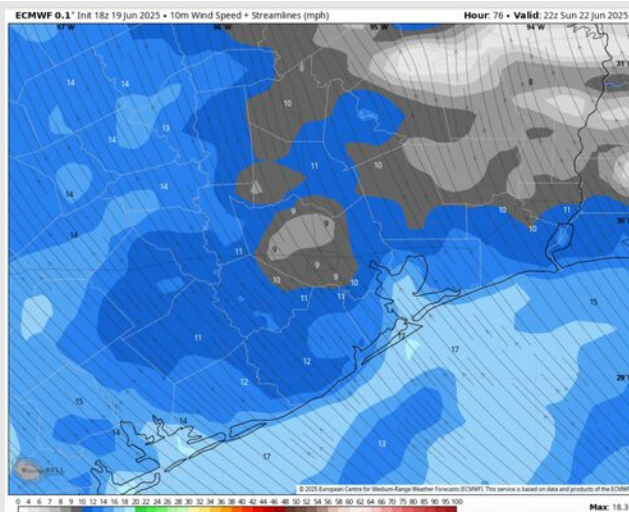
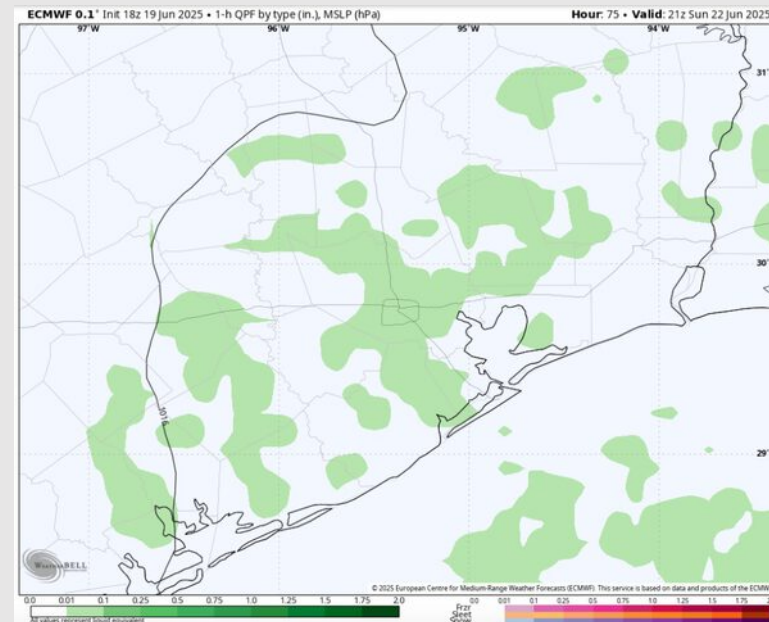
Precip: Scattered showers and storms are expected from 3PM – 7PM Sunday. A few storms may contain frequent lightning, hail, and wind gusts of 30 – 40 kts.

Wind: Winds will be out of the SE Sunday. **N of Morgan's Point:** Winds will be at 5 – 10 kts. **S of Morgan's Point:** Winds will be 10 – 15 kts.

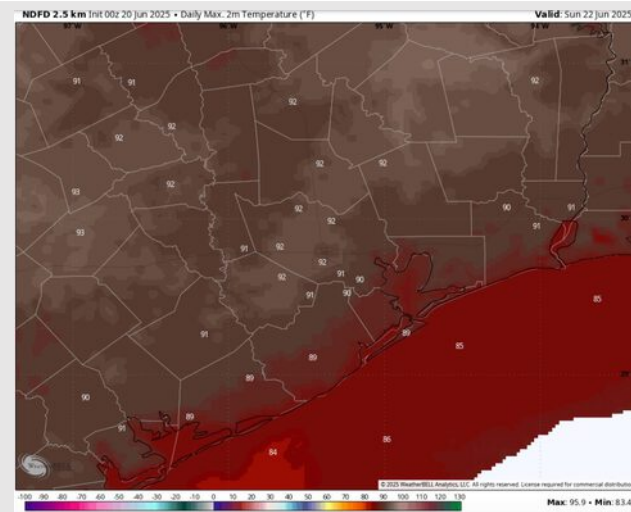
High Temps: **N of Morgan's Point:** Low 90s F. **S of Morgan's Point:** High 80s F.

Visibility: No fog concerns Sunday, however, a few downpours may limit visibility.

Precip Image: 4 PM CT



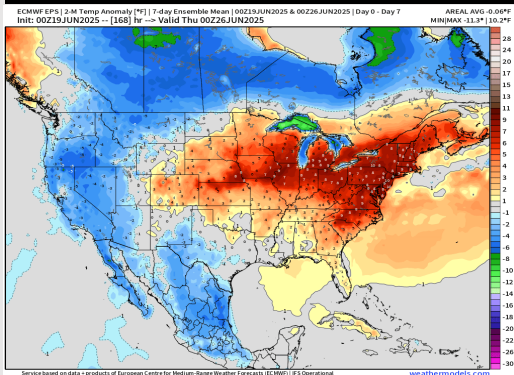
Wind Speed:
5 PM CT



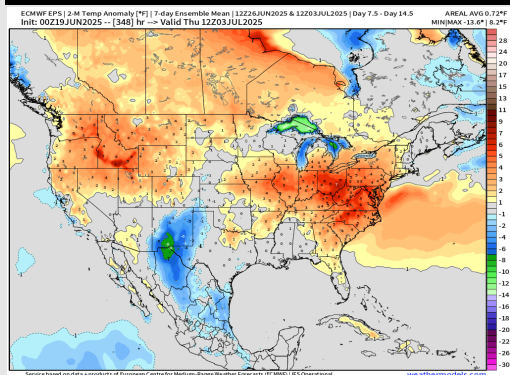
High Temps
Sunday

Houston Pilots: 6/20/25

Next 7 Day Temperature Departure



8-14 Day Temperature Departure



15-30 Day Temperature Departure

