

Houston Pilots Forecast Package



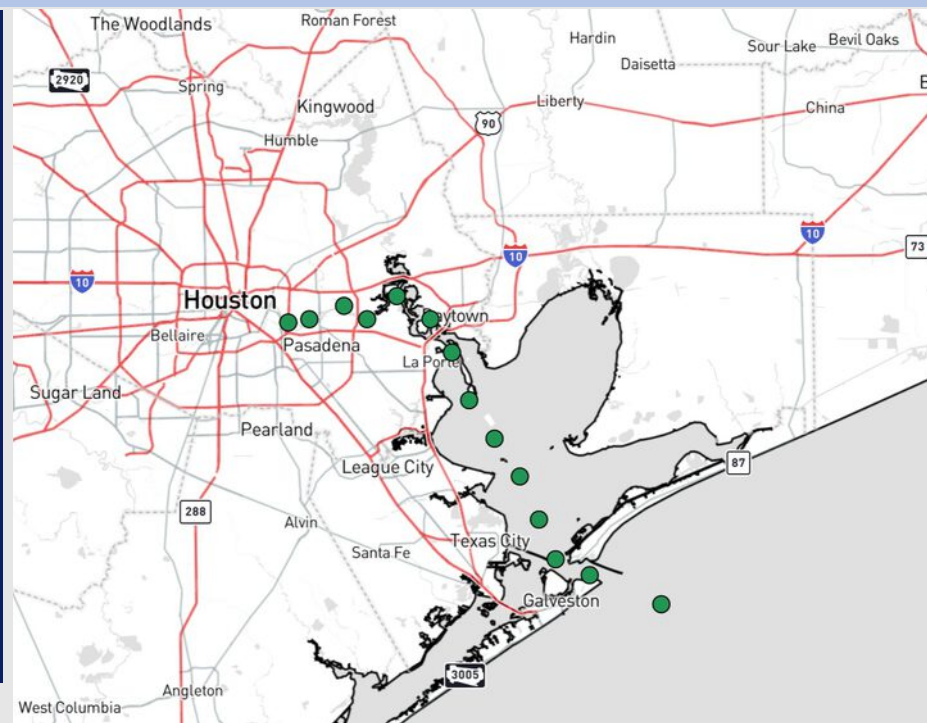
Updated: 10:20 PM CT

Wednesday, June 18, 2025

Forecaster: Jakeb Wagner

Weather Headlines

- Isolated storms are favored from 9 AM - 7PM today. **Lightning and heavy downpours will be associated under a few storms.**
- **Increased wave heights of 3' will be possible at the Boarding Station through this evening.**



Current Radar: 10:20 PM CT

As always, please do not hesitate to reach out to us with any forecast questions at **(317)-560-8122**. **Press 1 for forecast questions.**

You can also access real-time forecast updates and 24/7 meteorological chat assistance on your [Clarity](#) app. Click [here](#) for login assistance.



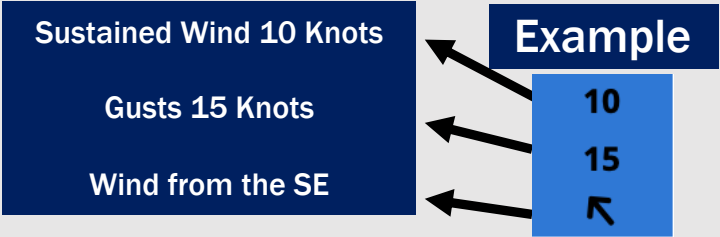
Houston Pilots Visibility Chart (miles)



Visibility	Thu 12 am	Thu 1 am	Thu 2 am	Thu 3 am	Thu 4 am	Thu 5 am	Thu 6 am	Thu 7 am	Thu 8 am	Thu 9 am	Thu 10 am	Thu 11 am	Thu 12 pm	Thu 1 pm	Thu 2 pm	Thu 3 pm	Thu 4 pm	Thu 5 pm	Thu 6 pm	Thu 7 pm	Thu 8 pm	Thu 9 pm	Thu 10 pm	Thu 11 pm
Houston Pilots N - 610 Bridge	10	10	10	10	10	10	10	10	9	10	10	10	10	10	10	10	10	10	10	10	10	10	10	10
Houston Pilots M - Kinder 1	10	10	10	10	10	10	10	10	9	10	10	10	10	10	10	10	10	10	10	10	10	10	10	10
Houston Pilots L - Greens Bayou	10	10	10	10	10	10	10	10	9	10	10	10	10	10	10	10	10	10	10	10	10	10	10	10
Houston Pilots K - Shell Crude	10	10	10	10	10	10	10	10	9	10	10	10	10	10	10	10	10	10	10	10	10	10	10	10
Houston Pilots J - Lynchburg Ferries	10	10	10	10	10	10	10	10	7.9	10	10	10	10	10	10	10	10	10	10	10	10	10	10	10
Houston Pilots I - Exxon 3	10	10	10	10	10	10	10	10	9	10	10	10	10	10	10	10	10	10	10	10	10	10	10	10
Houston Pilots H - Morgans Point	10	10	10	10	10	10	10	10	10	10	10	10	10	10	10	10	10	10	10	10	10	10	10	10
Houston Pilots G - 75/76	10	10	10	10	10	10	10	10	10	10	10	10	10	10	10	10	10	10	10	10	10	10	9	10
Houston Pilots F - 63/64	10	10	10	10	10	10	10	10	10	10	10	10	10	10	10	10	10	10	10	10	10	10	10	10
Houston Pilots E - 51/52	10	10	10	10	10	10	10	10	10	10	10	10	10	10	10	10	10	10	10	10	10	10	10	10
Houston Pilots D - 37/38	10	10	10	10	10	10	10	10	10	10	10	10	10	10	10	10	10	10	10	10	10	10	10	10
Houston Pilots C - 25/26	10	10	10	10	10	10	10	10	10	10	10	10	10	10	10	10	10	10	10	10	10	10	10	10
Houston Pilots B - 11/12	10	10	10	10	10	10	10	10	10	10	10	10	10	10	10	10	10	10	10	10	10	10	10	10
Houston Pilots A - 1 & 2 Bravo	10	10	10	10	10	10	10	10	10	10	10	10	10	10	10	10	10	10	9	9	10	10	10	10

NOTE: This is automated data that may/may not agree with the official BAM thinking that’s found on the daily slides or special visibility report slides. This data should be used as a guide only

Houston Pilots Wind Chart



Wind	Thu 12 am	Thu 1 am	Thu 2 am	Thu 3 am	Thu 4 am	Thu 5 am	Thu 6 am	Thu 7 am	Thu 8 am	Thu 9 am	Thu 10 am	Thu 11 am	Thu 12 pm	Thu 1 pm	Thu 2 pm	Thu 3 pm	Thu 4 pm	Thu 5 pm	Thu 6 pm	Thu 7 pm	Thu 8 pm	Thu 9 pm	Thu 10 pm	Thu 11 pm
Houston Pilots N - 610 Bridge	7 15 ↑	6 13 ↑	6 12 ↑	6 10 ↑	5 10 ↑	5 10 ↑	3 8 ↑	3 8 ↑	3 7 ↑	3 9 ↑	5 9 ↑	6 12 ↑	7 13 ↑	7 15 ↑	8 16 ↑	8 16 ↑	9 17 ↑	9 17 ↑	9 17 ↑	9 17 ↑	8 17 ↑	8 15 ↑	7 14 ↑	6 13 ↑
Houston Pilots M - Kinder 1	7 15 ↑	6 13 ↑	6 12 ↑	6 10 ↑	5 10 ↑	5 9 ↑	3 8 ↑	3 8 ↑	3 7 ↑	3 9 ↑	5 9 ↑	6 12 ↑	7 13 ↑	8 15 ↑	8 16 ↑	8 16 ↑	9 17 ↑	9 17 ↑	9 17 ↑	9 17 ↑	8 17 ↑	8 15 ↑	7 14 ↑	6 13 ↑
Houston Pilots L - Greens Bayou	6 14 ↑	6 13 ↑	6 12 ↑	5 10 ↑	5 9 ↑	5 9 ↑	3 8 ↑	3 8 ↑	3 7 ↑	3 9 ↑	5 9 ↑	6 12 ↑	7 13 ↑	8 15 ↑	8 16 ↑	9 17 ↑	9 17 ↑	9 17 ↑	9 17 ↑	9 17 ↑	8 16 ↑	8 15 ↑	7 14 ↑	6 13 ↑
Houston Pilots K - Shell Crude	7 14 ↑	6 13 ↑	6 12 ↑	6 10 ↑	5 10 ↑	5 9 ↑	3 8 ↑	3 8 ↑	3 7 ↑	3 9 ↑	5 9 ↑	6 12 ↑	7 13 ↑	8 15 ↑	9 16 ↑	9 17 ↑	9 17 ↑	9 17 ↑	9 17 ↑	9 17 ↑	8 16 ↑	8 15 ↑	7 14 ↑	6 13 ↑
Houston Pilots J - Lynchburg Ferries	6 14 ↑	6 13 ↑	6 12 ↑	5 10 ↑	5 9 ↑	3 9 ↑	3 8 ↑	3 7 ↑	3 7 ↑	3 8 ↑	5 9 ↑	6 12 ↑	7 14 ↑	8 15 ↑	9 16 ↑	9 17 ↑	9 17 ↑	9 17 ↑	9 17 ↑	9 17 ↑	8 17 ↑	8 15 ↑	6 13 ↑	6 12 ↑
Houston Pilots I - Exxon 3	10 16 ↑	10 16 ↑	10 15 ↑	9 14 ↑	8 13 ↑	8 13 ↑	8 12 ↑	7 10 ↑	7 10 ↑	7 10 ↑	8 12 ↑	8 14 ↑	9 15 ↑	9 15 ↑	10 17 ↑	12 17 ↑	12 18 ↑	12 20 ↑	13 18 ↑	13 18 ↑	13 17 ↑	12 16 ↑	10 16 ↑	10 15 ↑
Houston Pilots H - Morgans Point	12 17 ↑	10 16 ↑	10 15 ↑	10 14 ↑	9 14 ↑	8 13 ↑	8 12 ↑	7 12 ↑	7 10 ↑	7 10 ↑	8 12 ↑	8 14 ↑	9 15 ↑	9 15 ↑	10 17 ↑	12 17 ↑	12 18 ↑	12 20 ↑	13 18 ↑	13 18 ↑	13 17 ↑	12 16 ↑	10 15 ↑	10 15 ↑
Houston Pilots G - 75/76	13 17 ↑	13 17 ↑	13 18 ↑	12 16 ↑	10 16 ↑	10 15 ↑	10 14 ↑	9 14 ↑	8 13 ↑	8 13 ↑	9 14 ↑	9 15 ↑	9 16 ↑	10 16 ↑	10 17 ↑	12 18 ↑	12 18 ↑	12 20 ↑	13 20 ↑	13 20 ↑	13 18 ↑	13 17 ↑	12 16 ↑	10 16 ↑
Houston Pilots F - 63/64	13 18 ↑	13 17 ↑	13 18 ↑	12 17 ↑	12 16 ↑	10 16 ↑	10 15 ↑	9 14 ↑	9 14 ↑	9 14 ↑	9 14 ↑	9 15 ↑	9 16 ↑	10 16 ↑	10 17 ↑	12 17 ↑	12 18 ↑	12 20 ↑	13 20 ↑	13 18 ↑	13 17 ↑	12 16 ↑	10 16 ↑	10 16 ↑
Houston Pilots E - 51/52	13 18 ↑	13 18 ↑	13 20 ↑	13 18 ↑	12 17 ↑	12 16 ↑	10 16 ↑	10 15 ↑	10 14 ↑	9 14 ↑	10 14 ↑	10 15 ↑	10 16 ↑	10 16 ↑	10 17 ↑	12 17 ↑	12 17 ↑	12 18 ↑	12 18 ↑	12 17 ↑	12 17 ↑	12 16 ↑	10 16 ↑	10 16 ↑
Houston Pilots D - 37/38	13 18 ↑	13 18 ↑	13 20 ↑	13 18 ↑	13 17 ↑	12 17 ↑	10 16 ↑	10 15 ↑	10 15 ↑	10 14 ↑	10 15 ↑	10 15 ↑	10 16 ↑	10 16 ↑	10 17 ↑	12 17 ↑	12 17 ↑	12 18 ↑	12 17 ↑	12 17 ↑	12 17 ↑	12 16 ↑	10 16 ↑	10 16 ↑
Houston Pilots C - 25/26	13 18 ↑	13 18 ↑	13 18 ↑	13 18 ↑	12 17 ↑	12 16 ↑	10 16 ↑	10 15 ↑	10 15 ↑	9 14 ↑	10 15 ↑	10 15 ↑	10 16 ↑	10 16 ↑	10 17 ↑	12 17 ↑	12 17 ↑	12 17 ↑	12 16 ↑	12 16 ↑	10 16 ↑	10 15 ↑	10 15 ↑	10 16 ↑
Houston Pilots B - 11/12	12 17 ↑	12 17 ↑	12 18 ↑	10 17 ↑	10 16 ↑	10 16 ↑	9 16 ↑	8 15 ↑	8 15 ↑	8 14 ↑	8 14 ↑	9 15 ↑	9 15 ↑	9 15 ↑	9 16 ↑	9 16 ↑	9 16 ↑	9 16 ↑	10 15 ↑	10 15 ↑	10 16 ↑	10 15 ↑	9 15 ↑	9 15 ↑
Houston Pilots A - 1 & 2 Bravo	14 20 ↑	14 20 ↑	14 20 ↑	13 20 ↑	13 20 ↑	13 17 ↑	12 17 ↑	10 16 ↑	10 16 ↑	10 15 ↑	10 15 ↑	9 15 ↑	9 15 ↑	9 15 ↑	9 15 ↑	9 15 ↑	9 15 ↑	9 16 ↑	10 15 ↑	10 15 ↑	10 16 ↑	10 15 ↑	10 16 ↑	10 16 ↑

NOTE: This is automated data that may/may not agree with the official BAM thinking that's found on the daily slides.
This data should be used as a guide only.

Houston Pilots: THU. 6/19/2025

Forecast Discussion

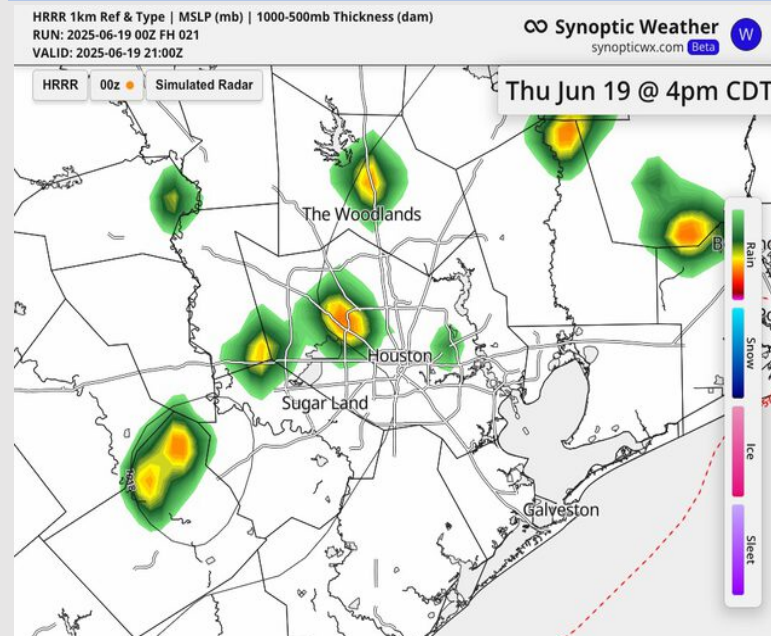
Precip: Isolated storms are favored from 9 AM - 7PM. **Lightning and heavy downpours will be associated under a few storms.**

Wind: Winds will be out of the SE. **N of Morgan's Point:** Winds will be at 5 – 10 kts. **S of Morgan's Point:** Winds will be at 13 – 18 kts through 7AM, then winds will decrease to 5 – 10 kts for the rest of today.

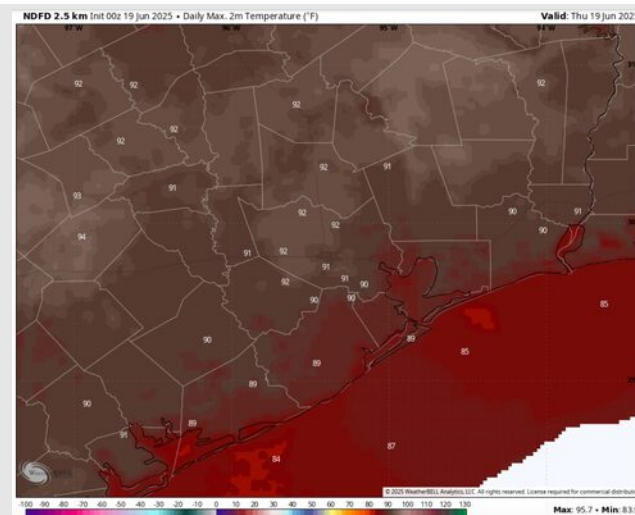
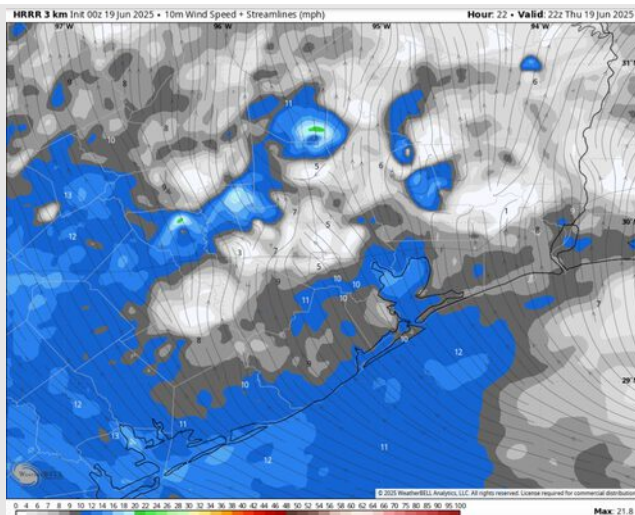
High Temps: **N of Morgan's Point:** Low 90s F. **S of Morgan's Point:** Upper 80s F.

Visibility: No fog concerns today, however, visibilities can be reduced under heavy downpours.

Precip Image: 4 PM CT



Wind Speed:
5 PM CT



High Temps
Thursday

Houston Pilots: FRI. 6/20/2025

Forecast Discussion

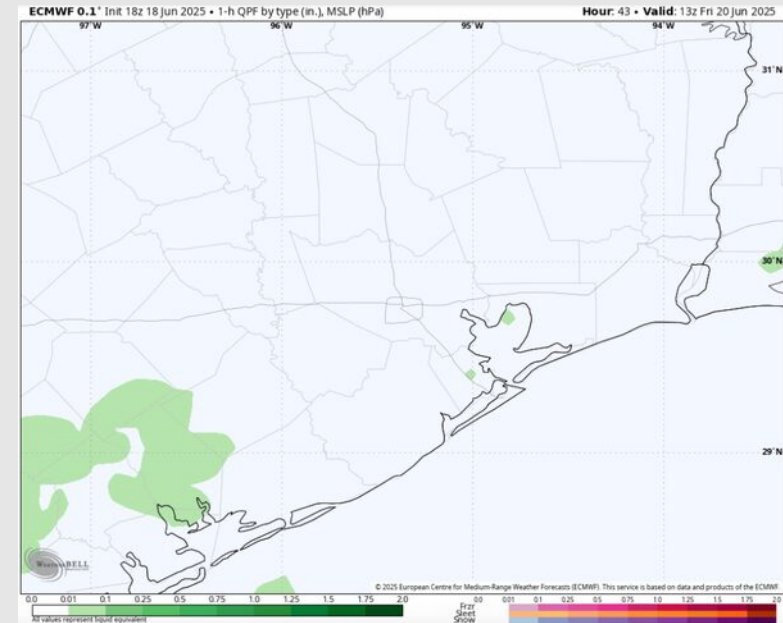
Precip: Hit/miss showers will be possible from 7AM – 10AM. Favoring dry conditions the remainder of the day.

Wind: Winds will be from the SE Friday. **N of Morgan's Point:** Winds will be at 5 - 10 kts. **S of Morgan's Point:** Winds will be at 8 - 13 kts throughout the day.

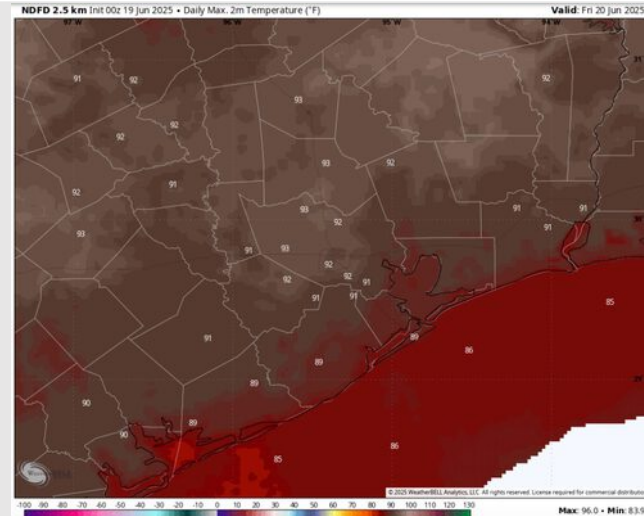
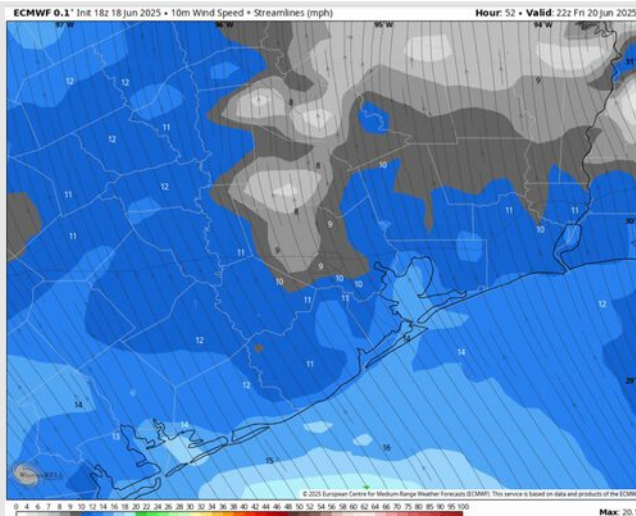
High Temps: **N of Morgan's Point:** Low 90s F. **S of Morgan's Point:** High 80s F.

Visibility: No visibility concerns Friday.

Precip Image: 8 AM CT



Wind Speed:
5PM CT



High Temps
Friday

Houston Pilots: SAT. 6/21/2025

Forecast Discussion

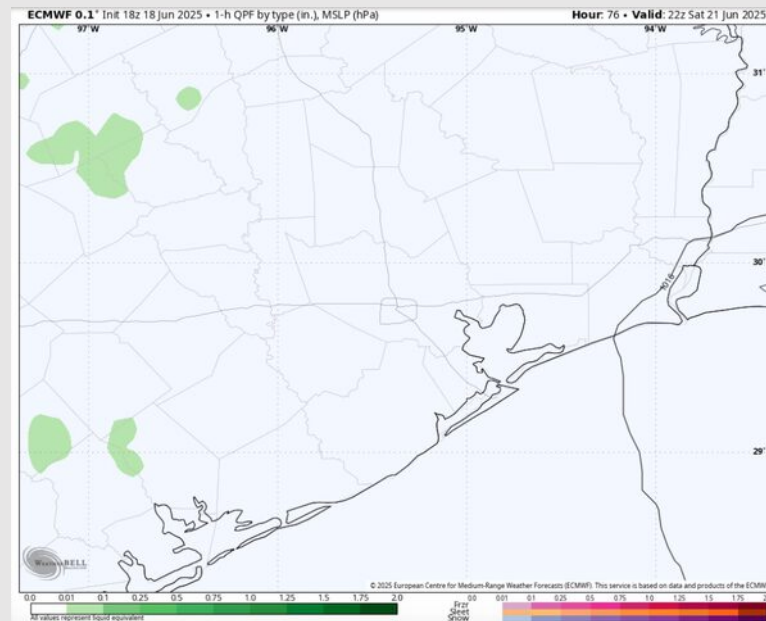
Precip: Favoring dry conditions Saturday.

Wind: Winds will be from the SE Saturday. **N of Morgan's Point:** Winds will be at 5 – 10 kts. **S of Morgan's Point:** Winds will at 10 – 15 kts.

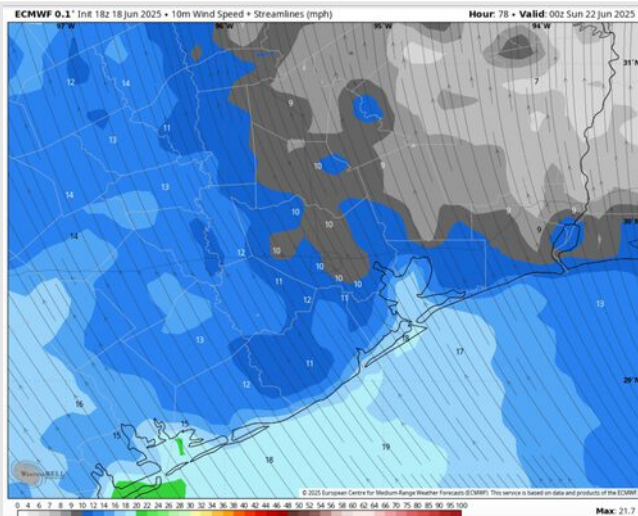
High Temps: **N of Morgan's Point:** Low 90s F. **S of Morgan's Point:** Upper 80s F.

Visibility: No visibility concerns Saturday.

Precip Image: 5 PM CT



Wind Speed:
5PM CT

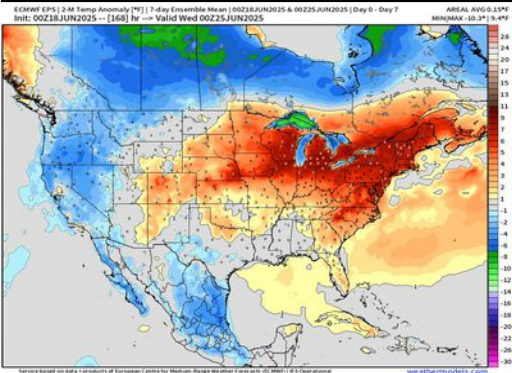


High Temps
Saturday

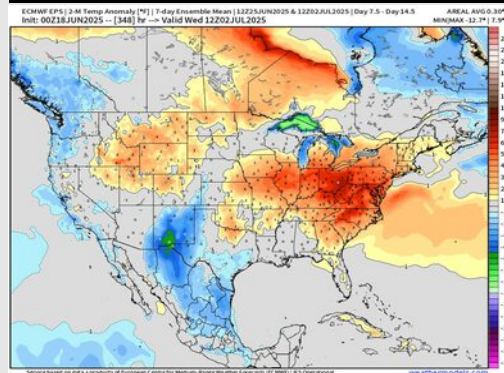


Houston Pilots: 6/19/25

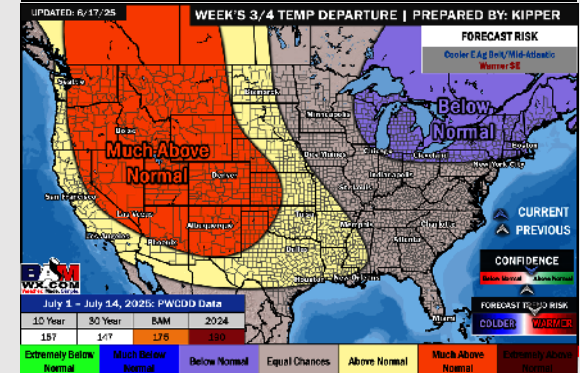
Next 7 Day Temperature Departure



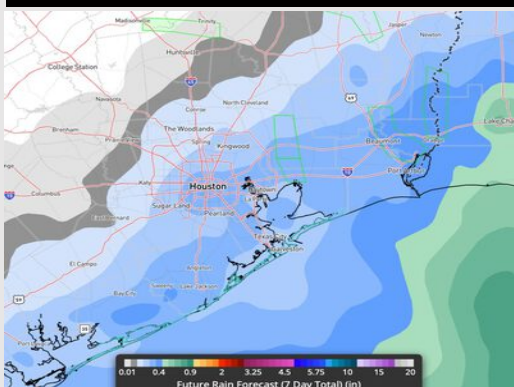
8-14 Day Temperature Departure



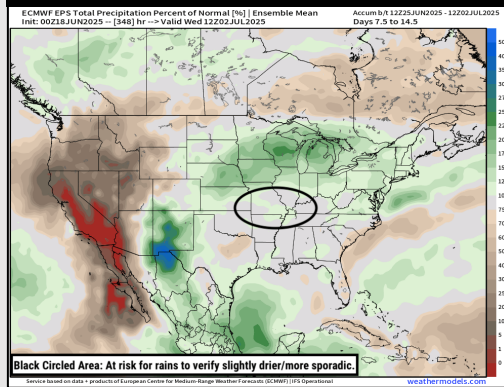
15-30 Day Temperature Departure



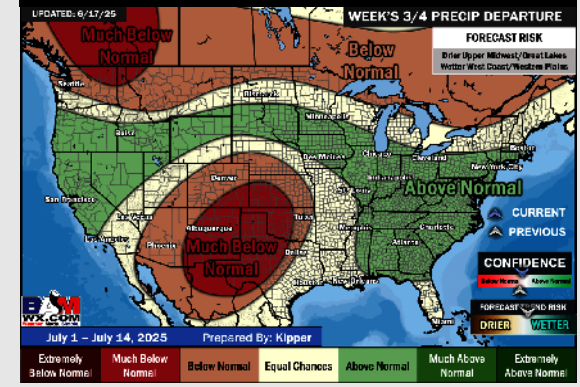
Next 7 Day Total Precipitation



8-14 Day % of Average Precip.



15-30 Day % of Average Precip.



- Temps are expected to be near normal the next 7 days. Scattered rain chances expected, with heavy downpours and strong to severe storms at times.
- Below normal temps and slightly above normal rainfall is favored for days 8 – 14.
- Near to slightly above normal temperatures are favored late into early July along with near normal rainfall chances.