

Houston Pilots Forecast Package



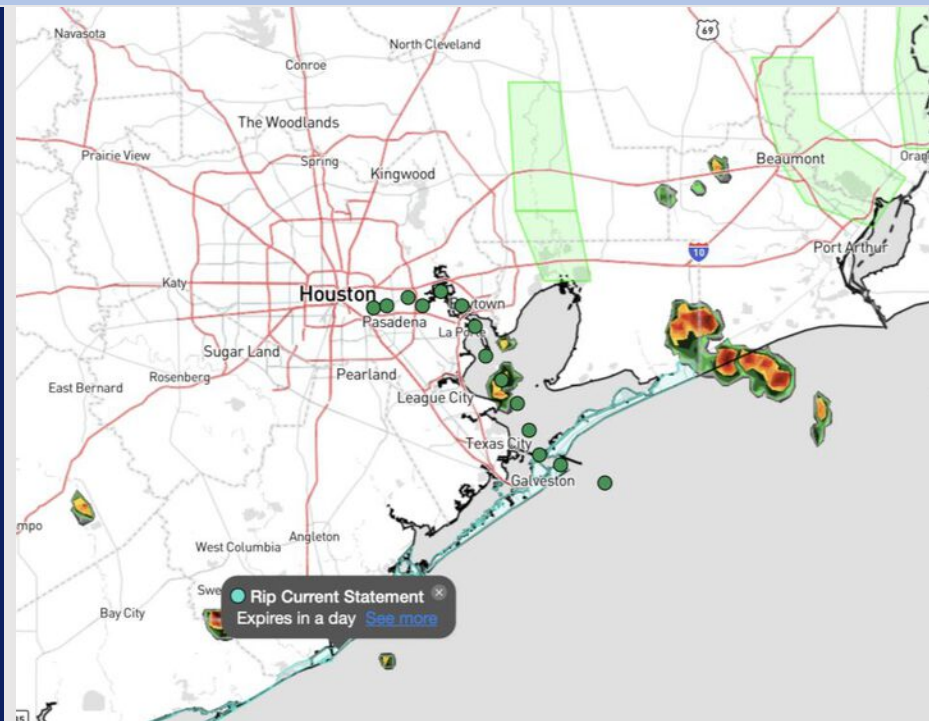
Updated: 1:30 PM CT

Wednesday, June 18, 2025

Forecaster: Purlee/Elliott

Weather Headlines

- Scattered showers and storms expected over the next 72 hours. **Main strong storm risks will be frequent lightning and wind gusts of 30 – 40 kts.**
- Increased wave heights of 3' will be possible at the Boarding Station through THU PM.
- Non-thunderstorm wind gusts of 20 kts will also be in play over the next 72 hours.



Current Radar: 1:25 PM CT

As always, please do not hesitate to reach out to us with any forecast questions at **(317)-560-8122**. Press **1** for forecast questions.

You can also access real-time forecast updates and 24/7 meteorological chat assistance on your **Clarity** app. Click [here](#) for login assistance.



Houston Pilots Visibility Chart (miles)



Visibility	Wed 3 pm	Wed 4 pm	Wed 5 pm	Wed 6 pm	Wed 7 pm	Wed 8 pm	Wed 9 pm	Wed 10 pm	Wed 11 pm	Thu 12 am	Thu 1 am	Thu 2 am	Thu 3 am	Thu 4 am	Thu 5 am	Thu 6 am	Thu 7 am	Thu 8 am	Thu 9 am	Thu 10 am	Thu 11 am	Thu 12 pm	Thu 1 pm	Thu 2 pm
Houston Pilots N - 610 Bridge	10	10	10	10	10	10	10	10	10	10	10	10	10	10	10	10	10	6.9	10	10	10	10	10	10
Houston Pilots M - Kinder 1	10	10	10	10	10	10	10	10	10	10	10	10	10	10	10	10	10	6.9	10	10	10	10	10	10
Houston Pilots L - Greens Bayou	10	10	10	10	10	10	10	10	10	10	10	10	10	10	10	10	10	6.9	10	10	10	10	10	10
Houston Pilots K - Shell Crude	10	10	10	10	10	10	10	10	10	10	10	10	10	10	10	10	10	7.9	10	10	10	10	10	10
Houston Pilots J - Lynchburg Ferries	10	10	10	10	10	10	10	10	10	10	10	10	10	10	10	10	10	6.9	10	10	10	10	10	10
Houston Pilots I - Exxon 3	10	10	10	10	10	10	10	10	10	10	10	10	10	10	10	10	10	7.9	10	10	10	10	10	10
Houston Pilots H - Morgans Point	10	10	10	10	10	10	10	10	10	10	10	10	10	10	10	10	10	7.9	10	10	10	10	10	10
Houston Pilots G - 75/76	10	10	10	10	10	10	10	10	10	10	10	10	10	10	10	10	10	7.9	10	10	10	10	10	10
Houston Pilots F - 63/64	10	10	10	10	10	10	10	10	10	10	10	10	10	10	10	10	10	9	10	10	10	10	10	10
Houston Pilots E - 51/52	10	10	10	10	10	10	10	10	10	10	10	10	10	10	10	10	10	10	10	10	10	10	10	10
Houston Pilots D - 37/38	10	10	10	10	10	10	10	10	10	10	10	10	10	10	10	10	10	10	10	10	10	10	10	10
Houston Pilots C - 25/26	10	10	10	10	10	10	10	10	10	10	10	10	10	10	10	10	10	10	10	10	10	10	10	10
Houston Pilots B - 11/12	10	10	10	10	10	10	10	10	10	10	10	10	10	10	10	10	10	10	10	10	10	10	10	10
Houston Pilots A - 1 & 2 Bravo	10	10	10	10	10	10	10	10	10	10	10	10	10	10	10	10	10	9	10	10	10	10	10	10

NOTE: This is automated data that may/may not agree with the official BAM thinking that's found on the daily slides or special visibility report slides. This data should be used as a guide only

Houston Pilots Wind Chart



Sustained Wind 10 Knots
Gusts 15 Knots
Wind from the SE



Wind	Wed 3 pm	Wed 4 pm	Wed 5 pm	Wed 6 pm	Wed 7 pm	Wed 8 pm	Wed 9 pm	Wed 10 pm	Wed 11 pm	Thu 12 am	Thu 1 am	Thu 2 am	Thu 3 am	Thu 4 am	Thu 5 am	Thu 6 am	Thu 7 am	Thu 8 am	Thu 9 am	Thu 10 am	Thu 11 am	Thu 12 pm	Thu 1 pm	Thu 2 pm
Houston Pilots N - 610 Bridge	12 23 ↑	12 24 ↑	12 23 ↑	12 23 ↑	12 22 ↑	10 22 ↑	10 20 ↑	9 18 ↑	8 16 ↑	7 15 ↑	6 14 ↑	6 13 ↑	6 12 ↑	5 10 ↑	5 9 ↑	3 9 ↑	3 8 ↑	3 8 ↑	3 9 ↑	6 10 ↑	6 13 ↑	7 14 ↑	8 15 ↑	8 16 ↑
Houston Pilots M - Kinder 1	12 23 ↑	12 24 ↑	12 23 ↑	12 23 ↑	12 22 ↑	10 21 ↑	10 20 ↑	9 18 ↑	8 16 ↑	7 15 ↑	6 14 ↑	6 12 ↑	6 12 ↑	5 10 ↑	5 9 ↑	3 8 ↑	3 8 ↑	3 8 ↑	3 9 ↑	6 10 ↑	6 13 ↑	7 14 ↑	8 15 ↑	8 16 ↑
Houston Pilots L - Greens Bayou	12 23 ↑	12 24 ↑	12 23 ↑	12 22 ↑	12 22 ↑	10 21 ↑	9 20 ↑	8 17 ↑	8 16 ↑	7 15 ↑	6 13 ↑	6 12 ↑	6 10 ↑	5 9 ↑	5 8 ↑	3 8 ↑	3 8 ↑	3 8 ↑	3 8 ↑	5 10 ↑	6 13 ↑	7 14 ↑	8 15 ↑	8 16 ↑
Houston Pilots K - Shell Crude	12 23 ↑	13 24 ↑	12 23 ↑	12 22 ↑	12 22 ↑	10 21 ↑	9 20 ↑	8 17 ↑	8 16 ↑	7 15 ↑	6 14 ↑	6 13 ↑	6 12 ↑	5 10 ↑	5 9 ↑	3 8 ↑	3 8 ↑	3 8 ↑	3 8 ↑	5 10 ↑	6 13 ↑	7 14 ↑	8 15 ↑	8 16 ↑
Houston Pilots J - Lynchburg Ferries	13 23 ↑	13 24 ↑	13 23 ↑	13 23 ↑	12 22 ↑	10 21 ↑	9 20 ↑	8 17 ↑	8 16 ↑	7 14 ↑	6 13 ↑	6 12 ↑	5 10 ↑	5 9 ↑	3 9 ↑	3 8 ↑	3 8 ↑	3 7 ↑	3 8 ↑	5 9 ↑	6 13 ↑	8 14 ↑	8 15 ↑	8 16 ↑
Houston Pilots I - Exxon 3	15 23 ↑	15 24 ↑	15 23 ↑	15 23 ↑	15 22 ↑	15 22 ↑	14 20 ↑	13 20 ↑	13 18 ↑	12 17 ↑	10 16 ↑	10 16 ↑	10 15 ↑	9 14 ↑	8 13 ↑	8 12 ↑	7 12 ↑	7 10 ↑	7 10 ↑	8 12 ↑	8 13 ↑	9 15 ↑	10 16 ↑	10 18 ↑
Houston Pilots H - Morgans Point	15 23 ↑	15 24 ↑	15 23 ↑	15 23 ↑	15 22 ↑	15 22 ↑	14 20 ↑	13 20 ↑	13 18 ↑	12 17 ↑	12 16 ↑	10 16 ↑	10 15 ↑	9 14 ↑	9 14 ↑	8 13 ↑	8 12 ↑	7 10 ↑	8 12 ↑	8 13 ↑	8 13 ↑	9 15 ↑	10 16 ↑	10 18 ↑
Houston Pilots G - 75/76	15 24 ↑	15 24 ↑	15 24 ↑	15 24 ↑	15 23 ↑	15 22 ↑	15 21 ↑	14 20 ↑	14 20 ↑	13 20 ↑	13 20 ↑	13 18 ↑	13 17 ↑	12 16 ↑	10 16 ↑	10 15 ↑	9 14 ↑	8 14 ↑	8 14 ↑	9 14 ↑	9 15 ↑	10 16 ↑	10 17 ↑	10 20 ↑
Houston Pilots F - 63/64	15 24 ↑	15 24 ↑	15 24 ↑	15 23 ↑	15 22 ↑	15 22 ↑	14 20 ↑	14 20 ↑	13 20 ↑	13 20 ↑	13 20 ↑	13 20 ↑	13 20 ↑	12 19 ↑	10 16 ↑	10 15 ↑	9 15 ↑	9 14 ↑	9 14 ↑	9 14 ↑	9 15 ↑	10 16 ↑	10 17 ↑	10 18 ↑
Houston Pilots E - 51/52	15 23 ↑	15 24 ↑	15 23 ↑	15 22 ↑	15 22 ↑	14 21 ↑	14 20 ↑	14 20 ↑	14 20 ↑	14 20 ↑	14 20 ↑	14 20 ↑	13 20 ↑	13 18 ↑	12 17 ↑	10 16 ↑	10 15 ↑	10 15 ↑	10 15 ↑	10 15 ↑	10 15 ↑	10 17 ↑	10 17 ↑	10 18 ↑
Houston Pilots D - 37/38	15 23 ↑	15 23 ↑	15 22 ↑	15 22 ↑	14 22 ↑	14 21 ↑	14 20 ↑	14 20 ↑	14 20 ↑	14 20 ↑	14 20 ↑	14 20 ↑	13 20 ↑	13 18 ↑	13 17 ↑	12 16 ↑	10 15 ↑	10 15 ↑	10 15 ↑	10 15 ↑	10 16 ↑	10 17 ↑	10 17 ↑	10 18 ↑
Houston Pilots C - 25/26	15 22 ↑	15 22 ↑	14 22 ↑	14 22 ↑	14 21 ↑	13 20 ↑	13 20 ↑	13 20 ↑	13 20 ↑	13 20 ↑	13 20 ↑	13 20 ↑	13 18 ↑	13 18 ↑	12 17 ↑	10 16 ↑	10 15 ↑	10 15 ↑	10 15 ↑	10 15 ↑	10 16 ↑	10 17 ↑	10 17 ↑	10 17 ↑
Houston Pilots B - 11/12	14 21 ↑	14 21 ↑	13 21 ↑	13 21 ↑	13 20 ↑	13 18 ↑	12 18 ↑	12 18 ↑	12 18 ↑	12 18 ↑	12 18 ↑	12 20 ↑	12 18 ↑	12 17 ↑	10 16 ↑	10 15 ↑	9 15 ↑	9 15 ↑	9 15 ↑	9 15 ↑	9 15 ↑	10 16 ↑	10 16 ↑	10 16 ↑
Houston Pilots A - 1 & 2 Bravo	14 21 ↑	13 21 ↑	13 21 ↑	13 21 ↑	13 20 ↑	13 18 ↑	13 20 ↑	14 20 ↑	14 20 ↑	14 20 ↑	14 20 ↑	15 20 ↑	14 20 ↑	14 20 ↑	13 18 ↑	13 17 ↑	12 16 ↑	10 15 ↑	10 16 ↑	10 16 ↑	10 15 ↑	10 16 ↑	10 15 ↑	10 15 ↑

NOTE: This is automated data that may/may not agree with the official BAM thinking that's found on the daily slides.
This data should be used as a guide only.

Houston Pilots: WED. 6/18/2025

Forecast Discussion

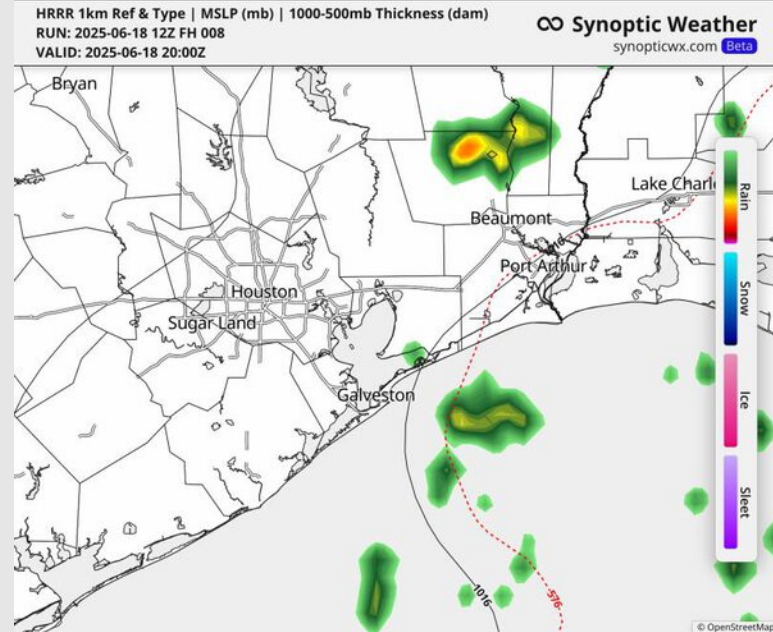
Precip: Hit/miss showers in play for all Stations between now and 6 PM. Isolated strong storms with hail, wind gusts of 30 – 40 kts and heavy downpours will be possible between 2– 5 PM. Risk is for better coverage to stay to the East of Stations.

Wind: Winds will be out of the S/SE throughout the day. **N of Morgan's Point:** Winds will be at 6 – 11 kts. **S of Morgan's Point:** Winds will be 13 – 17 kts. Non-thunderstorm wind gusts of 14 – 19 kts will be in play for all Stations throughout the day.

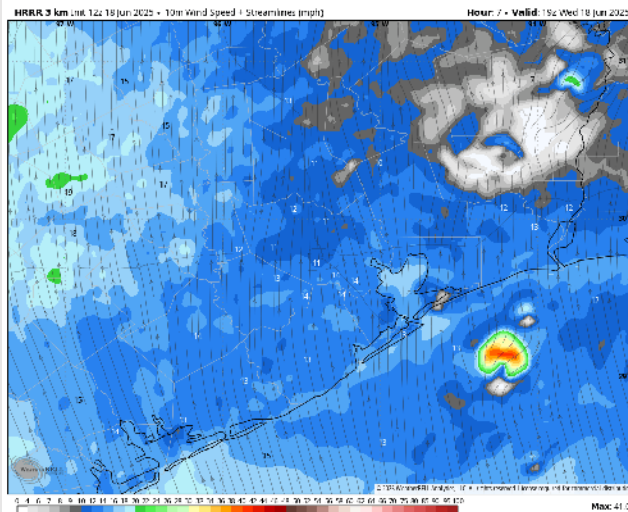
Low Temps: **N of Morgan's Point:** High 70s F. **S of Morgan's Point:** Low 80s F.

Visibility: No fog concerns today however visibilities can be reduced under isolated heavier downpours.

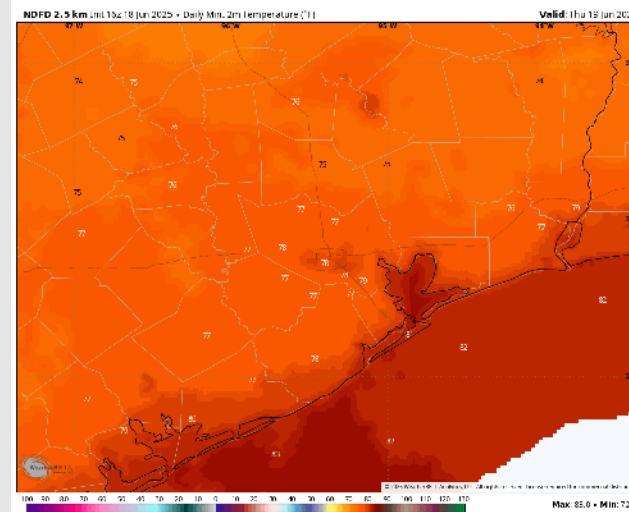
Precip Image: 3 PM CT



Wind Speed:
3PM CT



Low Temps
THU AM



Houston Pilots: THU. 6/19/2025

Forecast Discussion

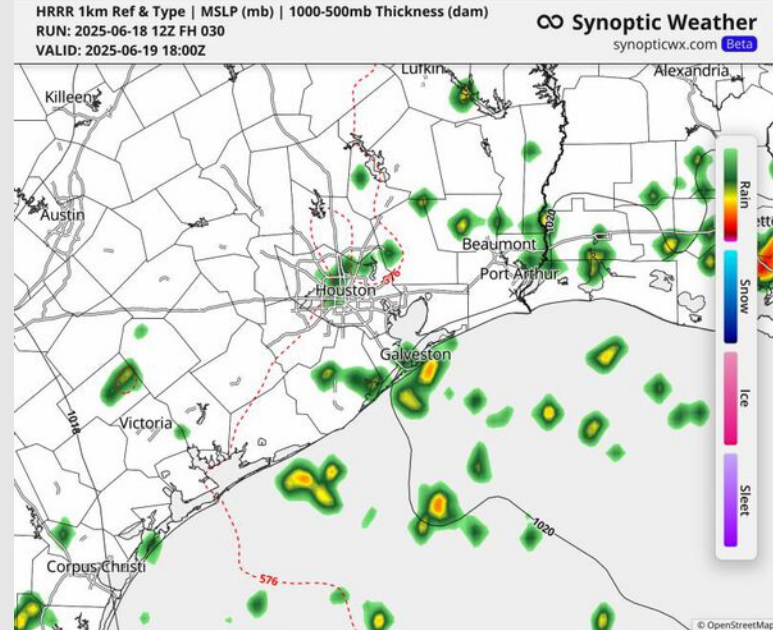
Precip: Scattered showers/storms are likely to move into the area around 11 AM - 7PM. **Lightning and heavy downpours will be possible within storms from 11AM to 7PM.**

Wind: Winds will be out of the S/SE. **N of Morgan's Point:** Winds will be at 6 – 10 kts. **S of Morgan's Point:** Winds will be at 10 – 18 kts until about 7AM, and then the winds will decrease to be 7 – 10 kts for the rest of the day. **Non-thunderstorm wind gusts up to 20 kts possible for Stations S of Morgan's Point through 7 AM.**

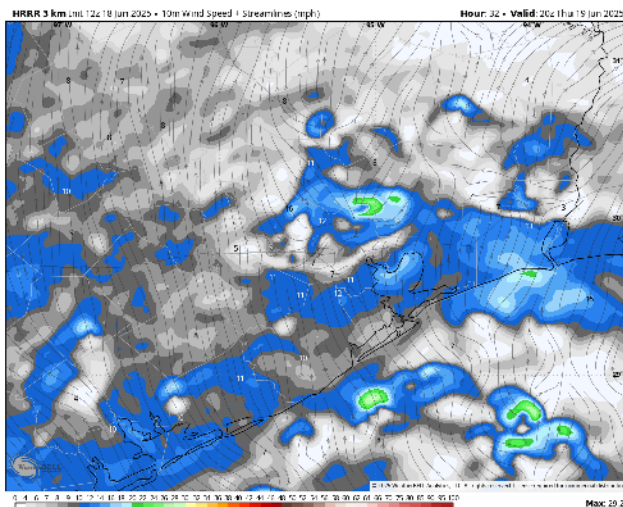
High Temps: **N of Morgan's Point:** Low 90s F. **S of Morgan's Point:** Mid to high 80s F.

Visibility: No fog concerns for Thursday however visibilities can be reduced below isolated heavy downpours.

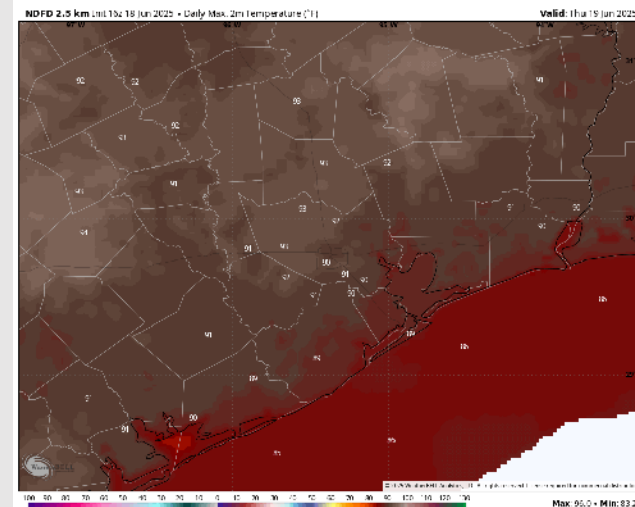
Precip Image: 1 PM CT



Wind Speed:
3PM CT



High Temps
Thursday



Houston Pilots: FRI. 6/20/2025

Forecast Discussion

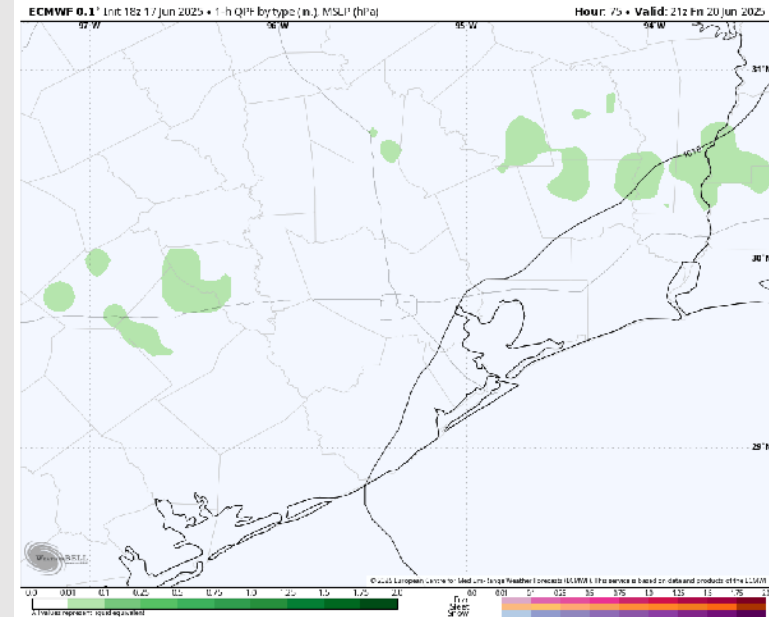
Precip: Hit/miss showers and storms will be possible for all Stations through 4PM. Risk that the coverage will stay to the North of Stations. A few strong storms with wind gusts of 30 – 40 kts and heavy downpours possible.

Wind: Winds will be out of the S/SE. **N of Morgan's Point:** Winds will be at 3 - 9 kts. **S of Morgan's Point:** Winds will be at 10 - 15 kts throughout the day. **Non-thunderstorm wind gusts of 20 kts will be in play for all Stations throughout the day.**

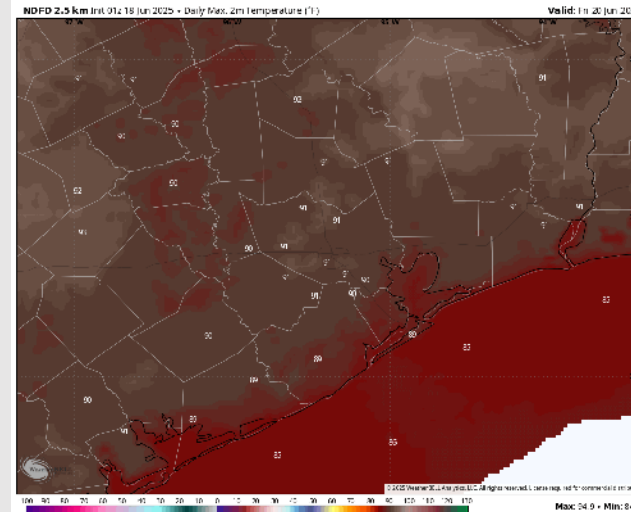
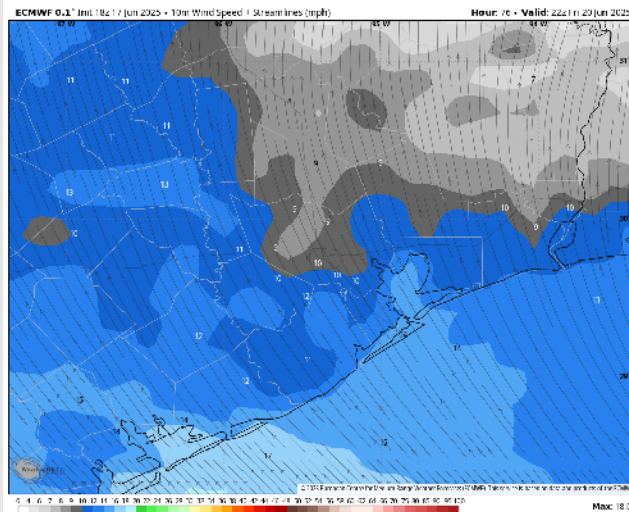
High Temps: **N of Morgan's Point:** Low 90s F. **S of Morgan's Point:** Mid to High 80s F.

Visibility: No fog concerns Friday however visibility may be reduced under heavier downpours.

Precip Image: 4 PM CT



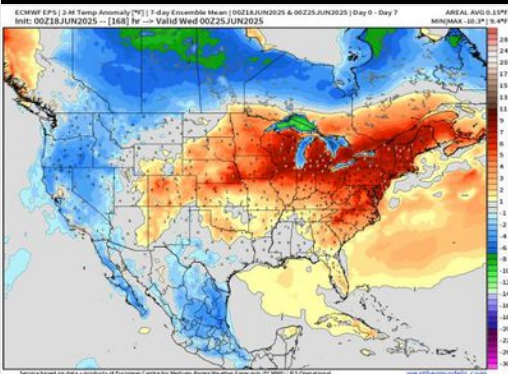
Wind Speed:
5PM CT



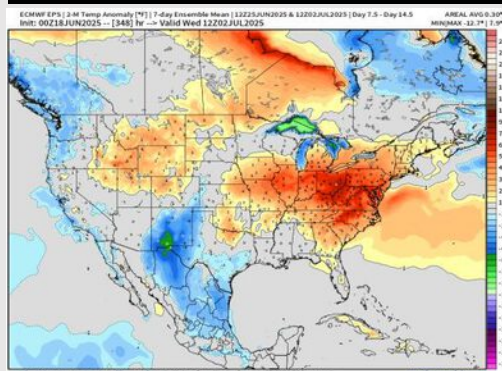
High Temps
Friday

Houston Pilots: 6/18/25

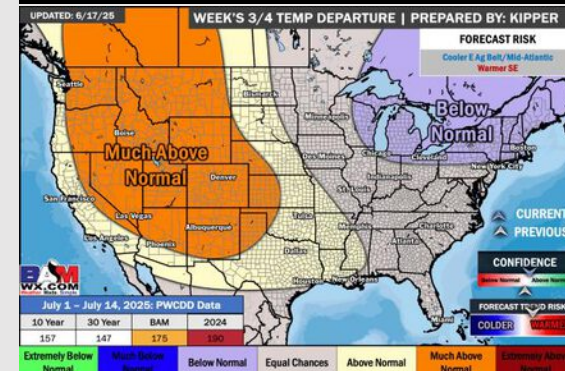
Next 7 Day Temperature Departure



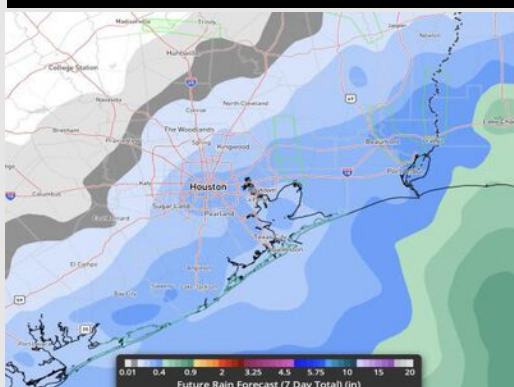
8-14 Day Temperature Departure



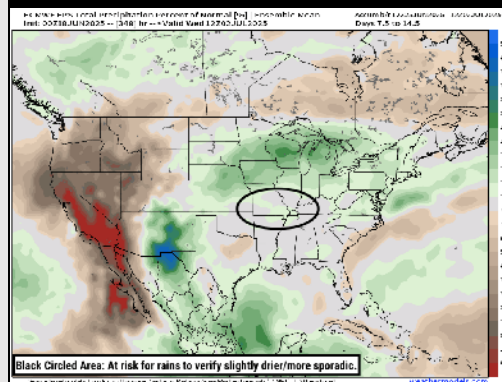
15-30 Day Temperature Departure



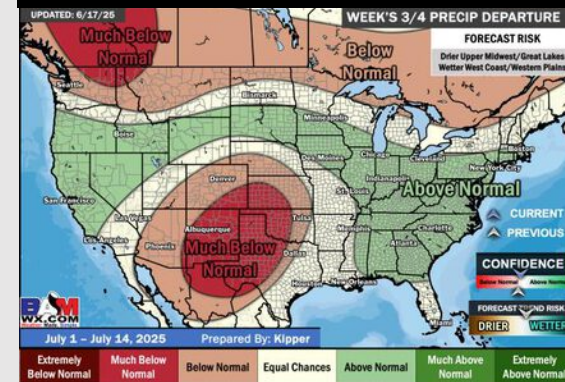
Next 7 Day Total Precipitation



8-14 Day % of Average Precip.



15-30 Day % of Average Precip.



- Temps are expected to be near normal the next 7 days. Scattered rain chances expected, with heavy downpours and strong to severe storms at times.
- Below normal temps and slightly above normal rainfall is favored for days 8 – 14.
- Near to slightly above normal temperatures are favored late into early July along with near normal rainfall chances.