

Houston Pilots Forecast Package

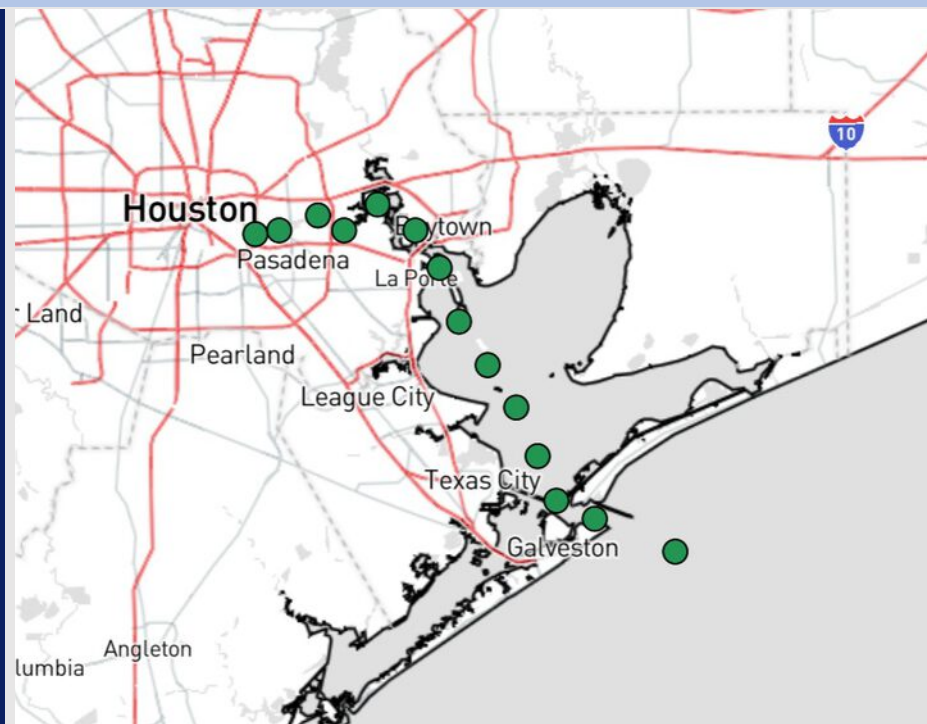


Updated: 11:00 PM CT
Monday, June 16, 2025

Forecaster: Tyler Riggles

Weather Headlines

- Scattered showers and storms with strong to severe risks expected over the next 72 hours. **Main strong/severe risks will be frequent lightning, large hail, and wind gusts of 30 – 40 kts.**
- **Non-thunderstorm wind gusts of 20-25 kts will also be in play over the next 72 hours.**



Current Radar: 10:51 PM CT

As always, please do not hesitate to reach out to us with any forecast questions at **(317)-560-8122**. **Press 1 for forecast questions.**

You can also access real-time forecast updates and 24/7 meteorological chat assistance on your **Clarity** app. Click **[here](#)** for login assistance.



Houston Pilots Visibility Chart (miles)



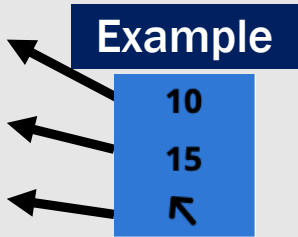
Visibility	Tue 12 am	Tue 1 am	Tue 2 am	Tue 3 am	Tue 4 am	Tue 5 am	Tue 6 am	Tue 7 am	Tue 8 am	Tue 9 am	Tue 10 am	Tue 11 am	Tue 12 pm	Tue 1 pm	Tue 2 pm	Tue 3 pm	Tue 4 pm	Tue 5 pm	Tue 6 pm	Tue 7 pm	Tue 8 pm	Tue 9 pm	Tue 10 pm	Tue 11 pm
Houston Pilots N - 610 Bridge	10	10	10	10	10	7.9	9	10	6.9	9	10	10	10	10	10	10	10	10	10	10	10	10	10	10
Houston Pilots M - Kinder 1	10	10	10	10	10	9	9	10	6.9	9	10	10	10	10	10	10	10	10	10	10	10	10	10	10
Houston Pilots L - Greens Bayou	10	10	10	10	10	9	9	10	6.9	9	10	10	10	10	10	10	10	10	10	10	10	10	10	10
Houston Pilots K - Shell Crude	10	10	10	10	10	9	9	10	6.9	9	10	10	10	10	10	10	10	10	10	10	10	10	10	10
Houston Pilots J - Lynchburg Ferries	10	10	10	10	10	7.9	9	10	6.9	9	10	10	10	10	10	10	10	10	10	10	10	10	10	10
Houston Pilots I - Exxon 3	10	10	10	10	10	10	10	10	7.9	9	10	10	10	10	10	10	10	10	10	10	10	10	10	10
Houston Pilots H - Morgans Point	10	10	10	10	10	10	10	10	7.9	10	10	10	10	10	10	10	10	10	10	10	10	10	10	10
Houston Pilots G - 75/76	10	10	10	10	10	10	10	10	10	10	10	10	10	10	10	10	10	10	10	10	10	10	10	9
Houston Pilots F - 63/64	10	10	10	10	10	10	10	10	10	10	10	10	10	10	10	10	10	10	10	10	10	10	10	10
Houston Pilots E - 51/52	10	10	10	10	10	10	10	10	10	10	10	10	10	10	10	10	10	10	10	10	10	10	10	10
Houston Pilots D - 37/38	10	10	10	10	10	10	10	10	10	10	10	10	10	10	10	10	10	10	10	10	10	10	10	10
Houston Pilots C - 25/26	10	10	10	10	10	10	10	10	10	10	10	10	10	10	10	10	10	10	10	10	10	10	10	10
Houston Pilots B - 11/12	10	10	10	10	10	10	10	10	10	10	10	10	10	10	10	10	10	10	10	10	10	10	10	10
Houston Pilots A - 1 & 2 Bravo	10	10	10	10	10	10	10	10	10	10	10	10	10	10	10	10	10	10	10	10	10	10	10	10

NOTE: This is automated data that may/may not agree with the official BAM thinking that's found on the daily slides or special visibility report slides. This data should be used as a guide only

Houston Pilots Wind Chart



Sustained Wind 10 Knots
Gusts 15 Knots
Wind from the SE



Wind	Tue 12 am	Tue 1 am	Tue 2 am	Tue 3 am	Tue 4 am	Tue 5 am	Tue 6 am	Tue 7 am	Tue 8 am	Tue 9 am	Tue 10 am	Tue 11 am	Tue 12 pm	Tue 1 pm	Tue 2 pm	Tue 3 pm	Tue 4 pm	Tue 5 pm	Tue 6 pm	Tue 7 pm	Tue 8 pm	Tue 9 pm	Tue 10 pm	Tue 11 pm
Houston Pilots N - 610 Bridge	6 13 ↑	6 13 ↑	6 14 ↑	6 13 ↑	6 12 ↑	6 13 ↑	6 12 ↑	6 12 ↑	6 12 ↑	6 14 ↑	7 15 ↑	8 16 ↑	8 17 ↑	9 18 ↑	9 20 ↑	9 21 ↑	10 21 ↑	10 21 ↑	10 21 ↑	10 21 ↑	10 20 ↑	10 20 ↑	9 18 ↑	9 20 ↑
Houston Pilots M - Kinder 1	6 13 ↑	6 13 ↑	6 14 ↑	6 13 ↑	6 12 ↑	6 13 ↑	6 12 ↑	6 12 ↑	6 12 ↑	6 14 ↑	7 15 ↑	8 15 ↑	8 17 ↑	9 18 ↑	9 20 ↑	9 21 ↑	10 21 ↑	10 21 ↑	10 21 ↑	10 21 ↑	10 20 ↑	10 20 ↑	9 18 ↑	9 20 ↑
Houston Pilots L - Greens Bayou	6 13 ↑	6 12 ↑	6 13 ↑	6 13 ↑	6 12 ↑	6 12 ↑	6 12 ↑	6 12 ↑	6 12 ↑	6 13 ↑	7 15 ↑	8 15 ↑	8 17 ↑	9 18 ↑	9 20 ↑	10 21 ↑	10 21 ↑	10 21 ↑	10 21 ↑	10 21 ↑	10 20 ↑	9 20 ↑	9 18 ↑	9 18 ↑
Houston Pilots K - Shell Crude	6 13 ↑	6 12 ↑	6 13 ↑	6 13 ↑	6 12 ↑	6 12 ↑	6 12 ↑	6 12 ↑	6 12 ↑	6 13 ↑	7 15 ↑	8 15 ↑	8 17 ↑	9 18 ↑	9 20 ↑	10 21 ↑	10 21 ↑	10 21 ↑	10 21 ↑	10 21 ↑	10 20 ↑	10 20 ↑	9 18 ↑	9 20 ↑
Houston Pilots J - Lynchburg Ferries	6 13 ↑	6 12 ↑	6 13 ↑	6 12 ↑	6 12 ↑	6 12 ↑	5 12 ↑	5 12 ↑	5 12 ↑	6 13 ↑	6 14 ↑	8 15 ↑	9 17 ↑	9 18 ↑	10 20 ↑	10 20 ↑	12 21 ↑	12 21 ↑	12 22 ↑	10 21 ↑	10 20 ↑	9 20 ↑	9 18 ↑	9 18 ↑
Houston Pilots I - Exxon 3	10 15 ↑	10 15 ↑	10 16 ↑	10 15 ↑	10 15 ↑	9 15 ↑	9 15 ↑	9 15 ↑	9 15 ↑	9 15 ↑	10 15 ↑	10 16 ↑	10 17 ↑	12 20 ↑	12 21 ↑	13 21 ↑	14 22 ↑	14 22 ↑	14 22 ↑	15 22 ↑	14 21 ↑	14 21 ↑	14 21 ↑	14 21 ↑
Houston Pilots H - Morgans Point	10 15 ↑	10 15 ↑	10 16 ↑	10 15 ↑	10 15 ↑	10 15 ↑	9 15 ↑	9 15 ↑	9 15 ↑	10 15 ↑	10 15 ↑	10 16 ↑	10 17 ↑	12 20 ↑	13 21 ↑	13 21 ↑	14 22 ↑	14 22 ↑	14 22 ↑	15 22 ↑	14 21 ↑	14 21 ↑	14 21 ↑	14 21 ↑
Houston Pilots G - 75/76	12 16 ↑	12 17 ↑	13 17 ↑	12 17 ↑	12 17 ↑	12 17 ↑	12 17 ↑	12 16 ↑	10 16 ↑	12 17 ↑	12 17 ↑	12 18 ↑	13 20 ↑	13 20 ↑	13 22 ↑	14 22 ↑	14 23 ↑	15 23 ↑	15 23 ↑	15 23 ↑	15 22 ↑	15 22 ↑	15 22 ↑	15 22 ↑
Houston Pilots F - 63/64	12 16 ↑	12 17 ↑	13 17 ↑	13 17 ↑	12 17 ↑	12 17 ↑	12 17 ↑	12 17 ↑	12 17 ↑	12 17 ↑	12 17 ↑	13 18 ↑	13 20 ↑	13 21 ↑	13 22 ↑	14 22 ↑	14 23 ↑	15 23 ↑	15 23 ↑	15 23 ↑	15 22 ↑	15 22 ↑	15 22 ↑	15 22 ↑
Houston Pilots E - 51/52	13 17 ↑	13 18 ↑	13 17 ↑	13 17 ↑	13 18 ↑	13 17 ↑	13 17 ↑	13 17 ↑	13 17 ↑	13 18 ↑	13 18 ↑	13 20 ↑	13 21 ↑	13 21 ↑	14 22 ↑	14 22 ↑	14 23 ↑	15 23 ↑	15 23 ↑	15 22 ↑	15 22 ↑	15 22 ↑	15 22 ↑	15 22 ↑
Houston Pilots D - 37/38	13 17 ↑	13 18 ↑	13 18 ↑	13 18 ↑	13 18 ↑	13 18 ↑	13 18 ↑	13 18 ↑	13 18 ↑	13 18 ↑	13 18 ↑	13 20 ↑	13 21 ↑	13 21 ↑	14 22 ↑	14 22 ↑	14 23 ↑	15 23 ↑	15 22 ↑	15 22 ↑	15 22 ↑	15 22 ↑	15 22 ↑	15 22 ↑
Houston Pilots C - 25/26	12 17 ↑	13 18 ↑	13 17 ↑	13 17 ↑	13 18 ↑	13 18 ↑	13 18 ↑	13 18 ↑	13 18 ↑	13 18 ↑	13 18 ↑	13 20 ↑	13 21 ↑	13 21 ↑	14 22 ↑	14 22 ↑	14 22 ↑	14 22 ↑	14 22 ↑	15 22 ↑	14 21 ↑	14 21 ↑	15 21 ↑	15 22 ↑
Houston Pilots B - 11/12	10 16 ↑	10 17 ↑	12 17 ↑	12 17 ↑	12 18 ↑	12 17 ↑	12 17 ↑	12 17 ↑	12 17 ↑	12 18 ↑	12 18 ↑	13 18 ↑	13 20 ↑	13 20 ↑	13 21 ↑	13 21 ↑	14 21 ↑	14 21 ↑	14 21 ↑	14 21 ↑	13 20 ↑	13 20 ↑	13 20 ↑	13 20 ↑
Houston Pilots A - 1 & 2 Bravo	13 18 ↑	13 20 ↑	14 20 ↑	14 20 ↑	14 20 ↑	14 20 ↑	14 20 ↑	14 20 ↑	14 20 ↑	13 20 ↑	13 20 ↑	13 20 ↑	13 20 ↑	13 20 ↑	13 21 ↑	13 21 ↑	14 21 ↑	14 21 ↑	14 21 ↑	14 21 ↑	14 21 ↑	15 21 ↑	15 22 ↑	15 22 ↑

NOTE: This is automated data that may/may not agree with the official BAM thinking that's found on the daily slides.
This data should be used as a guide only.

Houston Pilots: TUE. 6/17/2025

Forecast Discussion

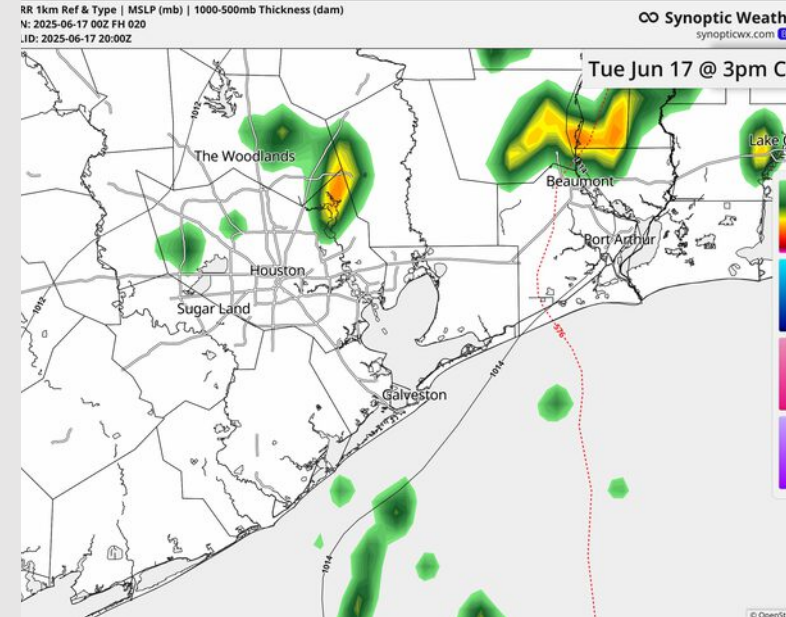
Precip: Scattered showers and storms will be possible for all Stations from 10 AM to 7 PM. **Strong storms with wind gusts of 30 – 40 kts and heavy downpours possible.**

Wind: Winds will be out of the S/SE. **N of Morgan's Point:** Winds will be at 4 – 9 kts. **S of Morgan's Point:** Winds will be at 12 - 17 kts throughout the day. **Non-thunderstorm wind gusts of 20 kts will be in play for all Stations throughout the day.**

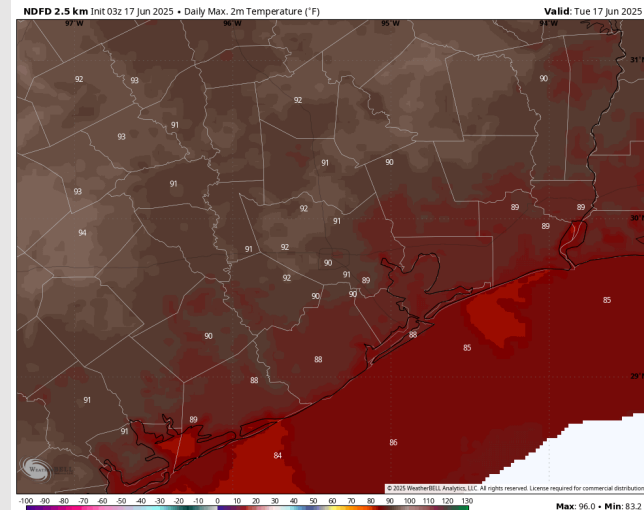
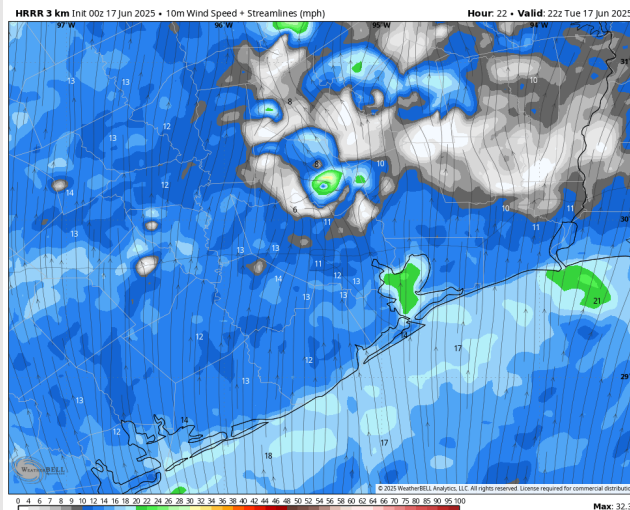
High Temps: **N of Morgan's Point:** Low 90s F. **S of Morgan's Point:** High 80s F.

Visibility: No fog concerns today however visibility may be reduced under heavier downpours.

Precip Image: 3 PM CT



Wind Speed:
5 PM CT



High Temps
Today

Houston Pilots: WED. 6/18/2025

Forecast Discussion

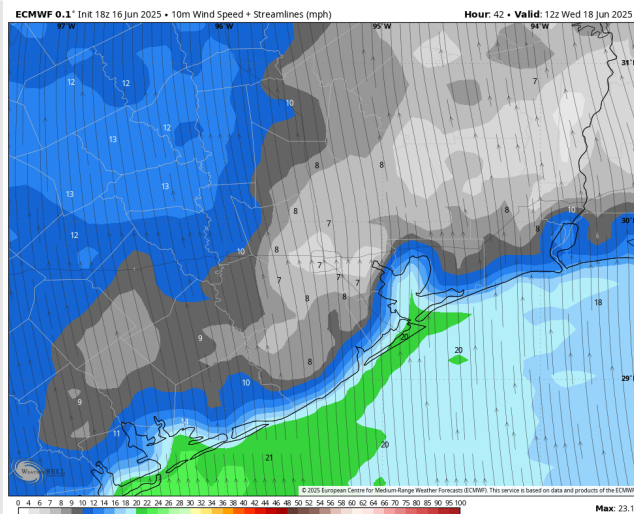
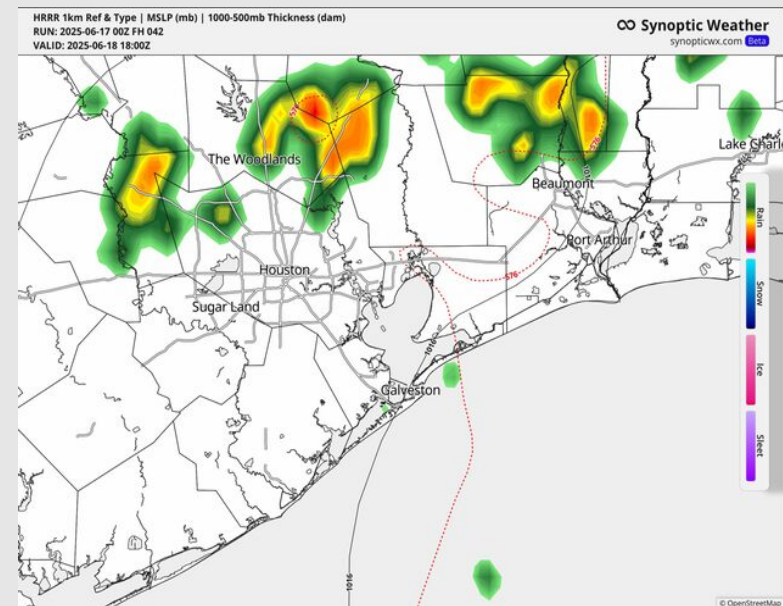
Precip: Hit/miss showers in play for all Stations between 9 AM and 5 PM. Isolated strong storms with wind gusts of 30 – 40 kts and heavy downpours possible. Risk is for better coverage to stay to the North of Stations.

Wind: Winds will be out of the S/SE throughout the day. **N of Morgan's Point:** Winds will be at 4 – 9 kts. **S of Morgan's Point:** Winds will be at 12 – 17 kts through 12 PM before slightly decreasing to 10 – 15 kts for the rest of the day. **Non-thunderstorm wind gusts of 20-25 kts will be in play for all Stations throughout the day.**

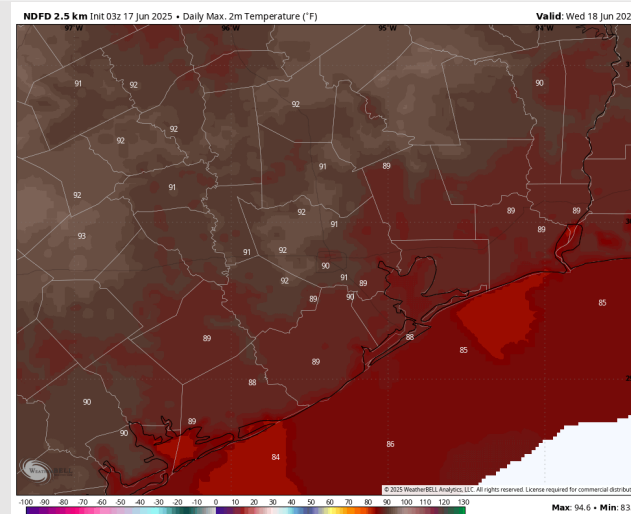
High Temps: **N of Morgan's Point:** Upper 80s to low 90s F. **S of Morgan's Point:** High 80s F.

Visibility: No fog concerns Wednesday however visibilities can be reduced under isolated heavier downpours.

Precip Image: 1 PM CT



Wind Speed:
7 AM CT



High Temps
Wednesday

Houston Pilots: THU. 6/19/2025

Forecast Discussion

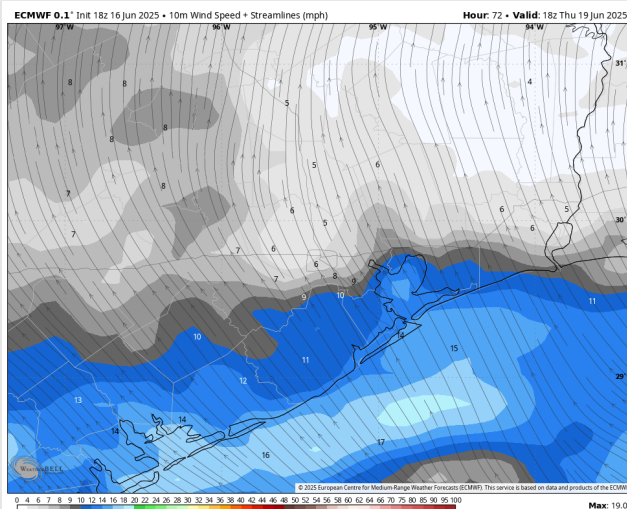
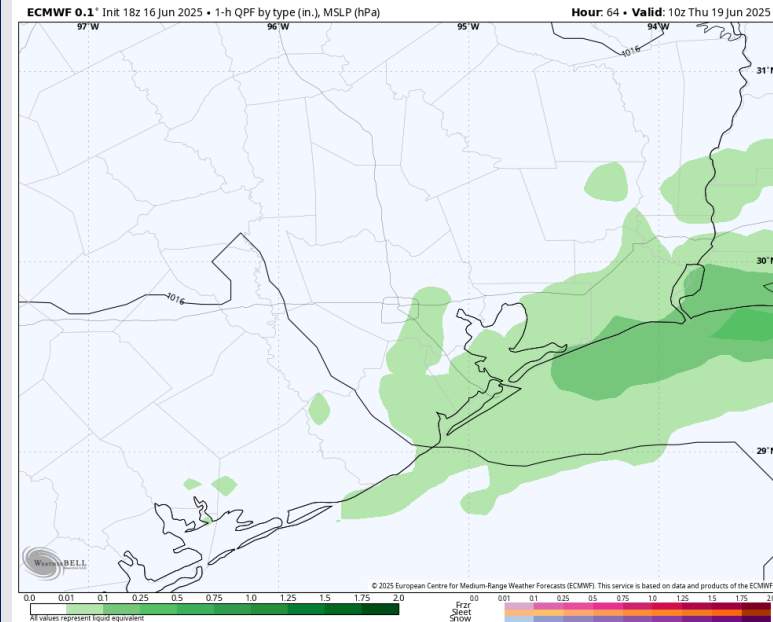
Precip: Hit/miss showers and storms in play for all Stations from 3 AM to 7 PM. **Isolated strong storms with wind gusts of 30 – 40 kts and heavy downpours possible.**

Wind: Winds will be out of the S/SE. **N of Morgan's Point:** Winds will be at 4 – 9 kts. **S of Morgan's Point:** Winds will be at 12 – 17 kts through 5 AM before decreasing to 10 – 15 kts. **Non-thunderstorm wind gusts of 20-25 kts possible for Stations S of Morgan's Point through 5 AM. After that time, wind gusts of 20 kts possible for all Stations.**

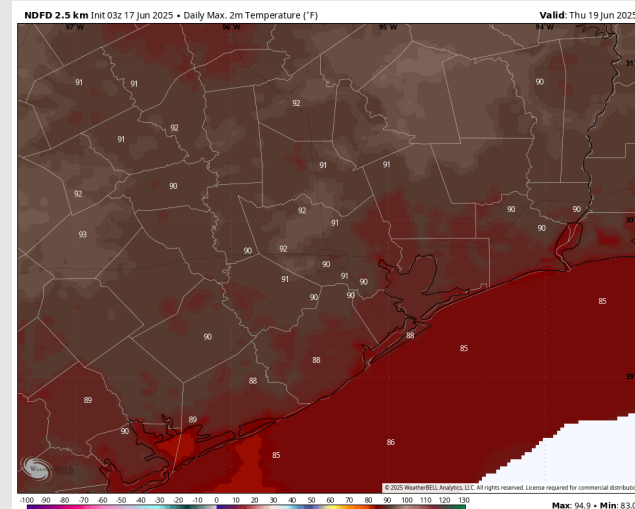
High Temps: **N of Morgan's Point:** Low 90s F. **S of Morgan's Point:** High 80s F.

Visibility: No fog concerns for Thursday however visibilities can be reduced below isolated heavy downpours.

Precip Image: 5 AM CT



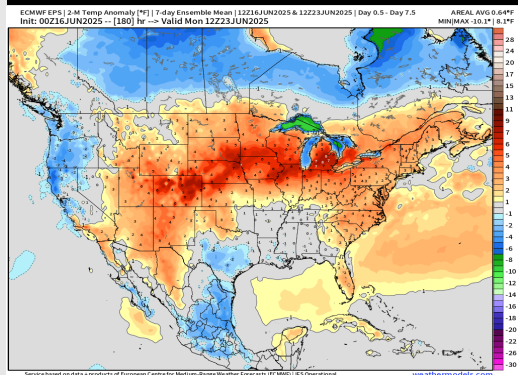
Wind Speed:
12 PM CT



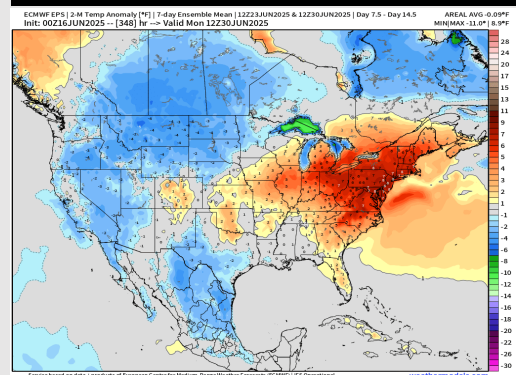
High Temps
Thursday

Houston Pilots: 6/17/25

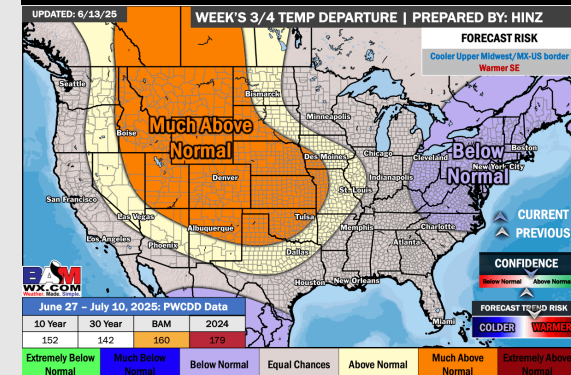
Next 7 Day Temperature Departure



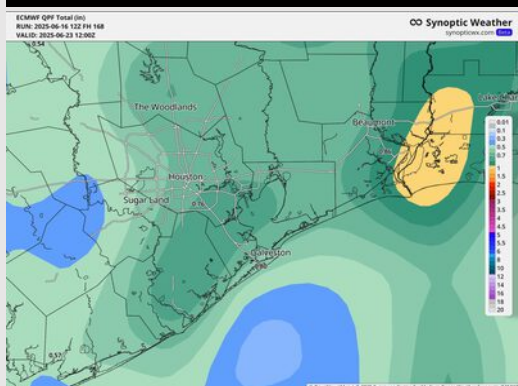
8-14 Day Temperature Departure



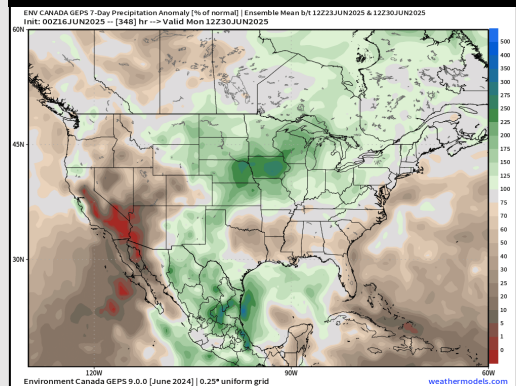
15-30 Day Temperature Departure



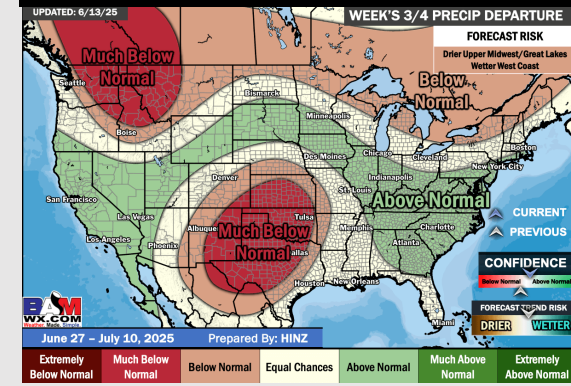
Next 7 Day Total Precipitation



8-14 Day % of Average Precip.



15-30 Day % of Average Precip.



- Temps are expected to be below normal the next 7 days. Scattered rain chances expected, with heavy downpours and strong to severe storms at times.
- Below normal temps and below normal rainfall is favored for days 8 – 14.
- Near normal temperatures are favored late June into early July along with near normal rainfall chances.