

# Houston Pilots Forecast Package



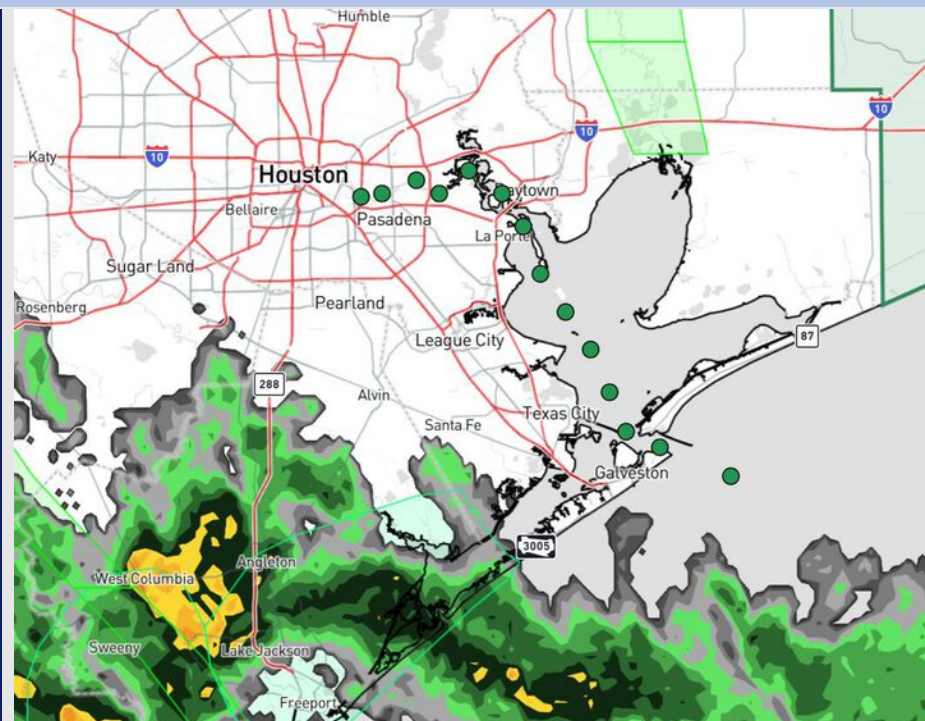
Updated: 12:45 PM CT

Saturday, June 14, 2025

Forecaster: Hope Kleitsch

## Weather Headlines

- Scattered showers/storms will be possible through 6PM before clearing out.
- Scattered showers and storms with severe risks expected over the next 72 hours. **Some storms can potentially become severe with frequent lightning, large hail, and wind gusts of 40-50 kts possible as the main hazards.**
- **A low-end risk of non-sea fog will be possible MON AM for Stations N. of Morgan's Point.**



**Current Radar: 12:40 PM CT**

As always, please do not hesitate to reach out to us with any forecast questions at **(317)-560-8122**. **Press 1 for forecast questions.**

**You can also access real-time forecast updates and 24/7 meteorological chat assistance on your [Clarity](#) app. Click [here](#) for login assistance.**



# Houston Pilots Visibility Chart (miles)



Visibility	Sat 2 pm	Sat 3 pm	Sat 4 pm	Sat 5 pm	Sat 6 pm	Sat 7 pm	Sat 8 pm	Sat 9 pm	Sat 10 pm	Sat 11 pm	Sun 12 am	Sun 1 am	Sun 2 am	Sun 3 am	Sun 4 am	Sun 5 am	Sun 6 am	Sun 7 am	Sun 8 am	Sun 9 am	Sun 10 am	Sun 11 am	Sun 12 pm	Sun 1 pm
Houston Pilots N - 610 Bridge	10	10	10	10	10	10	10	10	10	10	10	10	10	10	10	10	10	10	6.9	9	10	10	10	10
Houston Pilots M - Kinder 1	10	10	10	10	10	10	10	10	10	10	10	10	10	10	10	10	10	10	6.9	9	10	10	10	10
Houston Pilots L - Greens Bayou	10	10	10	10	10	10	10	10	10	10	10	10	10	10	10	10	10	10	6.9	9	10	10	10	10
Houston Pilots K - Shell Crude	10	10	10	10	10	10	10	10	10	10	10	10	10	10	10	10	10	10	6.9	9	10	10	10	10
Houston Pilots J - Lynchburg Ferries	10	10	10	10	10	10	10	10	10	10	10	10	10	10	10	10	10	10	6.9	9	10	10	10	10
Houston Pilots I - Exxon 3	10	10	10	10	10	10	10	10	10	10	10	10	10	10	10	10	10	10	6.9	9	10	10	10	10
Houston Pilots H - Morgans Point	10	10	10	10	10	10	10	10	10	10	10	10	10	10	10	10	10	10	6.9	9	10	10	10	10
Houston Pilots G - 75/76	10	10	9	9	10	10	10	10	10	10	10	10	10	10	9	7.9	7.9	8	5.9	5.9	6.9	7.9	10	10
Houston Pilots F - 63/64	10	10	9	9	10	10	10	10	10	10	10	10	10	10	9	7.9	7.9	8	5.9	5.9	6.9	7.9	10	10
Houston Pilots E - 51/52	7.9	7.9	7.9	6.9	9	10	10	9	10	10	7.9	9	7.9	7.9	7.9	6.9	6.9	6.9	5.9	4.9	6.9	6.9	10	10
Houston Pilots D - 37/38	7.9	7.9	7.9	6.9	9	10	10	9	10	10	7.9	7.9	7.9	7.9	7.9	6.9	6.9	6.9	5.9	4.9	5.9	6.9	10	10
Houston Pilots C - 25/26	6.9	6.9	6.9	6.9	7.9	9	7.9	9	10	10	7.9	7.9	7.9	7.9	7.9	6.9	6.9	6.9	5.9	4.9	5.9	6.9	10	10
Houston Pilots B - 11/12	6.9	6.9	6.9	6.9	7.9	9	7.9	7.9	10	9	7.9	6.9	6.9	6.9	7.9	6.9	6.9	6.9	5.9	4.9	5.9	6.9	10	10
Houston Pilots A - 1 & 2 Bravo	6.9	6.9	6.9	6.9	6.9	7.9	6.9	6.9	9	7.9	6.9	6.9	6.9	6.9	6.9	6.9	6.9	6.9	5.9	4.9	5.9	6.9	10	10

NOTE: This is automated data that may/may not agree with the official BAM thinking that's found on the daily slides or special visibility report slides. This data should be used as a guide only

# Houston Pilots Wind Chart



Sustained Wind 10 Knots  
Gusts 15 Knots  
Wind from the SE



Wind	Sat 2 pm	Sat 3 pm	Sat 4 pm	Sat 5 pm	Sat 6 pm	Sat 7 pm	Sat 8 pm	Sat 9 pm	Sat 10 pm	Sat 11 pm	Sun 12 am	Sun 1 am	Sun 2 am	Sun 3 am	Sun 4 am	Sun 5 am	Sun 6 am	Sun 7 am	Sun 8 am	Sun 9 am	Sun 10 am	Sun 11 am	Sun 12 pm	Sun 1 pm
Houston Pilots N - 610 Bridge	7 15 ↗	7 15 ↑	7 15 ↑	7 15 ↑	8 15 ↑	8 14 ↖	8 14 ↖	7 14 ↖	6 13 ↖	6 13 ↖	6 10 ↖	6 10 ↖	5 10 ↖	5 9 ↖	3 9 ↖	3 8 ↖	3 8 ↑	3 7 ↑	3 7 ↑	3 8 ↑	5 9 ↑	6 10 ↑	6 12 ↑	6 13 ↑
Houston Pilots M - Kinder 1	7 15 ↗	7 15 ↑	7 15 ↑	7 15 ↑	8 15 ↑	8 15 ↖	8 15 ↖	7 14 ↖	6 13 ↖	6 13 ↖	6 10 ↖	6 10 ↖	5 10 ↖	5 9 ↖	3 9 ↖	3 8 ↖	3 8 ↑	3 7 ↑	3 7 ↑	3 8 ↑	5 9 ↑	6 10 ↑	6 12 ↑	6 13 ↑
Houston Pilots L - Greens Bayou	8 15 ↗	8 15 ↑	8 15 ↑	8 15 ↑	8 16 ↑	8 15 ↖	8 14 ↖	7 13 ↖	6 12 ↖	6 12 ↖	6 10 ↖	5 10 ↖	5 10 ↖	5 9 ↖	3 8 ↖	3 8 ↑	3 7 ↑	3 7 ↑	3 7 ↑	3 8 ↑	5 9 ↑	6 10 ↑	6 12 ↑	6 13 ↑
Houston Pilots K - Shell Crude	8 15 ↗	8 15 ↑	8 15 ↑	8 15 ↑	8 16 ↑	8 15 ↖	8 15 ↖	7 14 ↖	6 13 ↖	6 12 ↖	6 10 ↖	5 10 ↖	5 10 ↖	5 9 ↖	3 8 ↖	3 8 ↑	3 7 ↑	3 7 ↑	3 7 ↑	3 8 ↑	5 9 ↑	6 10 ↑	6 12 ↑	6 13 ↑
Houston Pilots J - Lynchburg Ferries	8 15 ↗	8 15 ↑	8 15 ↑	8 15 ↑	8 16 ↑	8 15 ↖	8 15 ↖	6 14 ↖	6 12 ↖	6 12 ↖	5 10 ↖	5 10 ↖	5 9 ↖	3 8 ↖	3 8 ↑	3 8 ↑	3 7 ↑	3 7 ↑	3 7 ↑	3 7 ↑	3 8 ↑	5 9 ↑	6 10 ↑	6 13 ↑
Houston Pilots I - Exxon 3	9 16 ↑	10 16 ↑	10 17 ↑	10 17 ↑	10 17 ↑	10 17 ↖	10 17 ↖	10 16 ↖	10 15 ↖	9 14 ↖	9 14 ↖	8 13 ↖	8 13 ↖	8 13 ↑	8 12 ↑	8 10 ↑	7 10 ↑	6 9 ↑	6 9 ↑	6 10 ↑	7 10 ↑	7 12 ↑	8 13 ↑	8 14 ↑
Houston Pilots H - Morgans Point	9 16 ↑	10 16 ↑	10 17 ↑	10 17 ↑	10 17 ↑	10 17 ↖	10 17 ↖	10 16 ↖	10 15 ↖	9 14 ↖	9 14 ↖	9 14 ↑	8 13 ↑	8 12 ↑	8 12 ↑	7 10 ↑	7 10 ↑	6 10 ↑	7 10 ↑	7 10 ↑	7 10 ↑	7 12 ↑	8 14 ↑	8 15 ↑
Houston Pilots G - 75/76	10 17 ↑	10 17 ↑	10 18 ↑	10 18 ↑	12 17 ↖	12 17 ↖	12 17 ↖	12 16 ↖	10 16 ↖	10 16 ↖	10 15 ↖	10 15 ↖	10 16 ↑	10 15 ↑	10 14 ↑	9 14 ↑	8 13 ↑	8 13 ↑	8 13 ↑	8 13 ↑	8 13 ↑	8 13 ↑	8 15 ↑	9 16 ↑
Houston Pilots F - 63/64	10 17 ↑	10 17 ↑	10 18 ↑	10 18 ↑	12 17 ↖	12 17 ↖	12 17 ↖	12 16 ↖	10 16 ↖	10 16 ↖	10 15 ↖	10 15 ↖	10 16 ↑	10 15 ↑	10 14 ↑	10 14 ↑	9 13 ↑	8 13 ↑	8 13 ↑	8 13 ↑	8 13 ↑	8 13 ↑	8 15 ↑	9 16 ↑
Houston Pilots E - 51/52	10 17 ↑	10 17 ↑	10 17 ↑	10 17 ↑	10 17 ↖	10 17 ↖	12 16 ↖	10 16 ↖	10 16 ↖	10 16 ↖	10 16 ↖	10 16 ↖	12 16 ↑	10 16 ↑	10 15 ↑	10 15 ↑	10 14 ↑	9 13 ↑	9 13 ↑	8 14 ↑	9 14 ↑	9 14 ↑	9 15 ↑	9 16 ↑
Houston Pilots D - 37/38	10 17 ↑	10 17 ↑	10 17 ↑	10 17 ↑	10 17 ↖	10 17 ↖	12 16 ↖	10 16 ↖	10 16 ↖	10 16 ↖	10 16 ↖	10 16 ↖	12 16 ↑	10 16 ↑	10 16 ↑	10 15 ↑	10 15 ↑	9 14 ↑	9 14 ↑	9 14 ↑	9 14 ↑	9 14 ↑	9 15 ↑	9 16 ↑
Houston Pilots C - 25/26	10 17 ↑	10 16 ↑	10 16 ↑	10 16 ↑	10 16 ↑	10 16 ↖	10 16 ↖	10 16 ↖	10 16 ↖	10 16 ↖	10 16 ↖	10 16 ↖	10 16 ↑	10 16 ↑	10 15 ↑	10 15 ↑	10 15 ↑	9 14 ↑	9 14 ↑	8 14 ↑	9 14 ↑	9 14 ↑	9 15 ↑	9 16 ↑
Houston Pilots B - 11/12	10 16 ↑	9 15 ↑	9 15 ↑	9 15 ↑	10 16 ↑	10 15 ↖	10 15 ↖	9 15 ↖	9 15 ↖	9 15 ↖	9 15 ↖	9 16 ↖	10 16 ↑	9 15 ↑	9 15 ↑	9 15 ↑	8 14 ↑	8 14 ↑	8 13 ↑	8 14 ↑	8 14 ↑	8 14 ↑	8 15 ↑	9 15 ↑
Houston Pilots A - 1 & 2 Bravo	10 15 ↑	9 15 ↑	9 15 ↑	9 15 ↑	10 16 ↑	10 15 ↖	10 16 ↖	10 16 ↖	10 16 ↖	10 16 ↖	12 16 ↖	12 17 ↖	12 17 ↑	12 17 ↑	12 17 ↑	12 16 ↑	10 16 ↑	10 15 ↑	10 15 ↑	9 14 ↑	9 14 ↑	9 14 ↑	8 14 ↑	8 14 ↑

NOTE: This is automated data that may/may not agree with the official BAM thinking that's found on the daily slides.  
This data should be used as a guide only.

# Houston Pilots: SAT. 6/14/2025

## Forecast Discussion

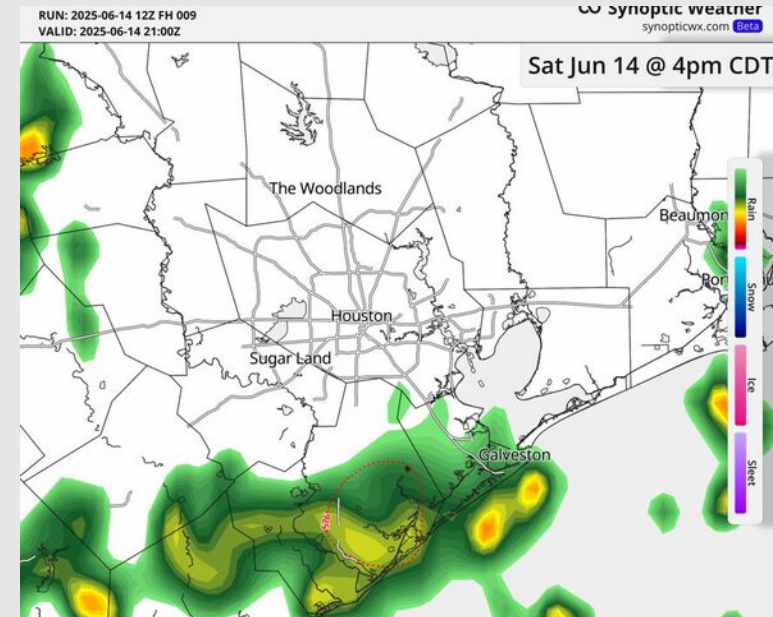
**Precip:** Scattered showers and storms will be possible through 6PM. **Strong storms with wind gusts of 30 – 40 kts and heavy downpours possible.**

**Wind:** Winds will be out of the S/SE, becoming variable at times. **N of Morgan's Point:** Winds will be at 2 – 7 kts. **S of Morgan's Point:** Winds will be at 5 – 10 kts the rest of the day.

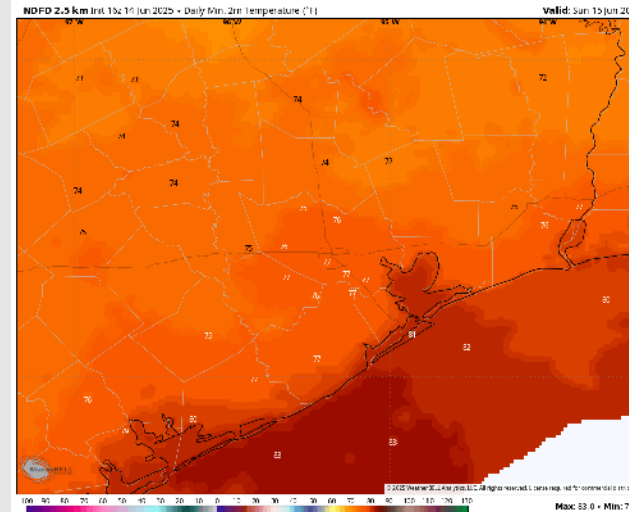
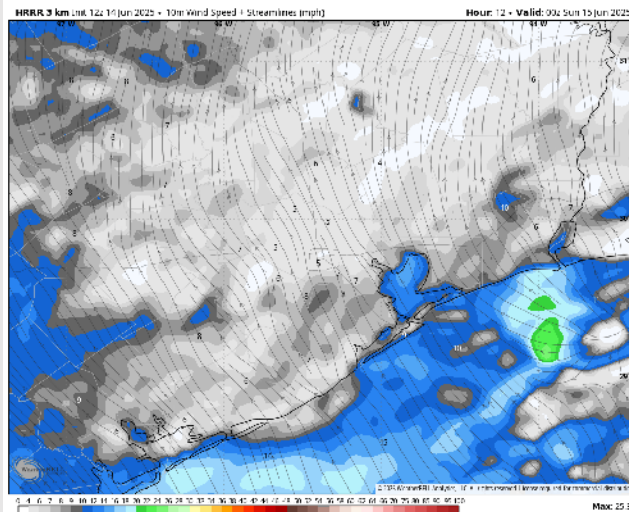
**Low Temps:** **N of Morgan's Point:** Mid 70s F. **S of Morgan's Point:** Near 80 F.

**Visibility:** Visibility may be reduced under heavier downpours.

## Precip Image: 4 PM CT



Wind Speed:  
7 PM CT



Low Temps  
SUN AM



# Houston Pilots: SUN. 6/15/2025

## Forecast Discussion

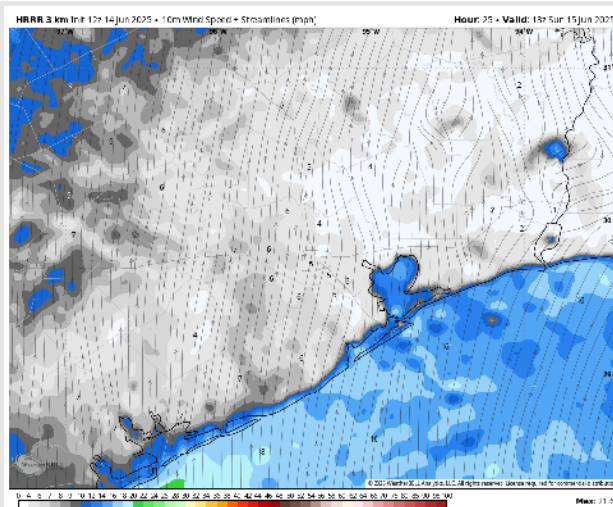
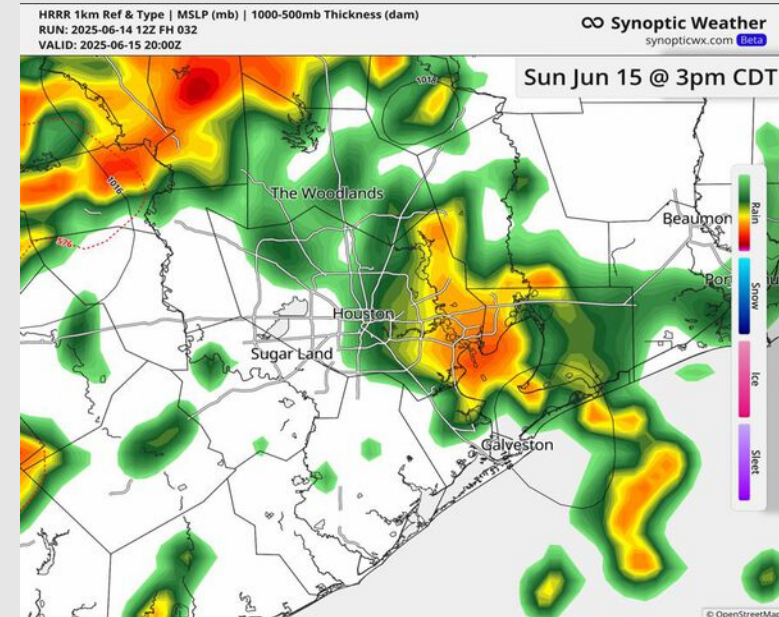
**Precip:** Scattered showers and storms will be possible from 7 AM – 3 PM. After 3PM, activity is expected to become more widespread in nature through 10PM. After 10PM, scattered showers may linger through 12AM. **Some storms will be able to become severe with risks for lightning, hail and 35 – 50 kt gusts.**

**Wind:** Winds will be out of the S/SE, becoming variable after 1PM. **N of Morgan's Point:** Winds will be at 3 – 8 kts throughout the day. **S of Morgan's Point:** Winds will be at 5 – 10 kts. **Non-thunderstorm wind gusts of 20 kts will be possible for Stations S of Morgan's Point through 10 AM.**

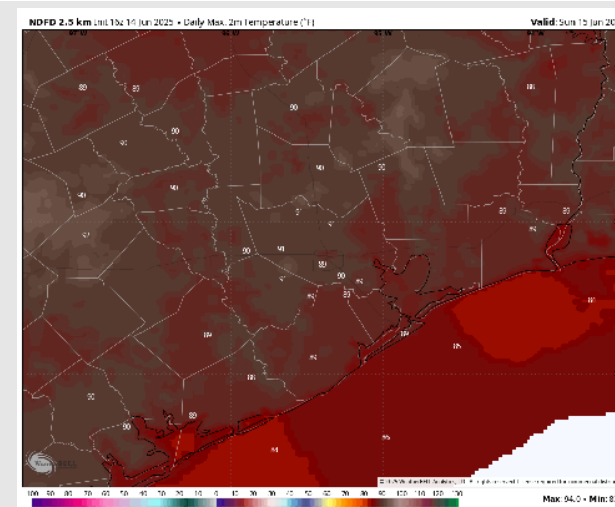
**High Temps:** **N of Morgan's Point:** Low 90s F. **S of Morgan's Point:** High 80s F.

**Visibility:** No fog concerns Sunday however visibilities can be reduced under heavier downpours.

## Precip Image: 3 PM CT



Wind Speed:  
8 AM CT



High Temps  
Sunday

# Houston Pilots: MON. 6/16/2025

## Forecast Discussion

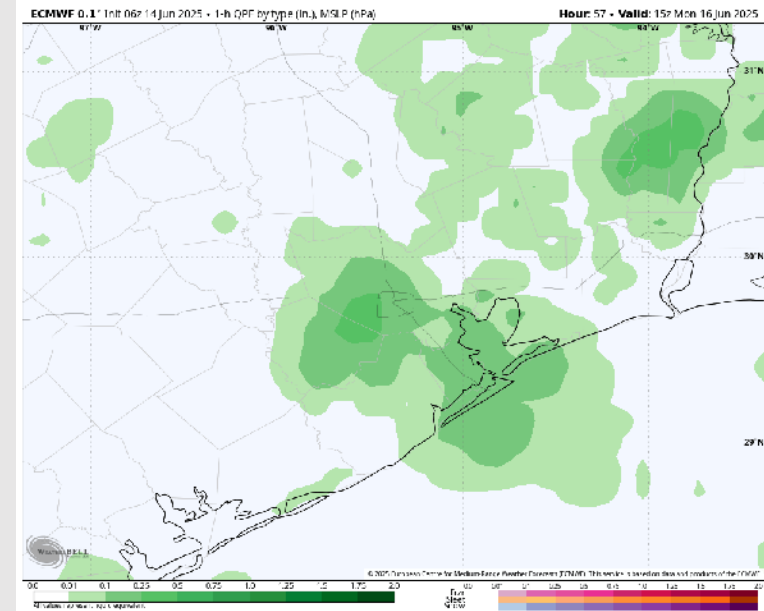
**Precip:** Scattered showers and storms in play for all Stations between 3 AM and 4 PM. Some storms will be able to become severe with risks for lightning, hail and 35 – 45 kt gusts.

**Wind:** Winds will be out of the S/SE. **N of Morgan's Point:** Winds will be at 2 - 7 kts. **S of Morgan's Point:** Winds will be at 5 – 10 kts throughout the day.

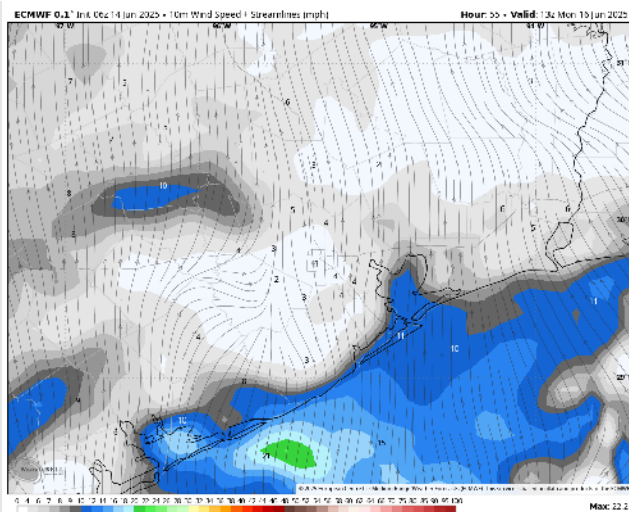
**High Temps:** **N of Morgan's Point:** Near 90 F. **S of Morgan's Point:** High 80s F.

**Visibility:** Monitoring a low-end non-sea fog risk for Stations N of Morgan's Point prior to 3 AM. Visibilities can also be reduced below heavy downpours.

## Precip Image: 10 AM CT



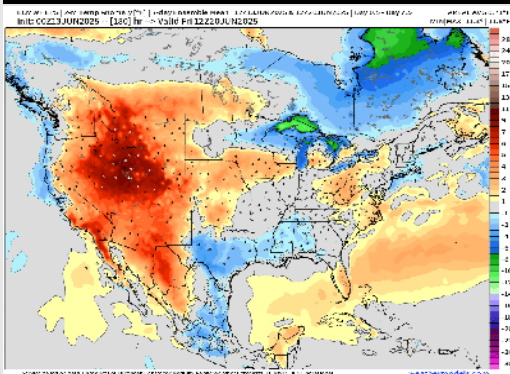
**Wind Speed:**  
8 AM CT



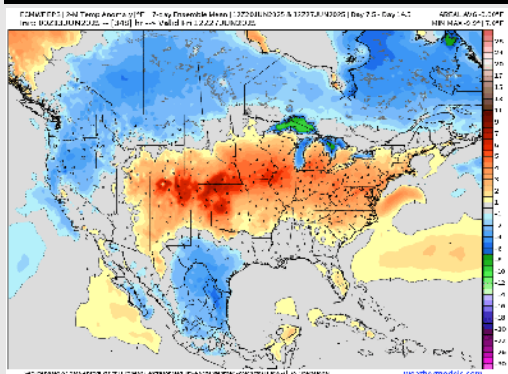


# Houston Pilots: 6/14/25

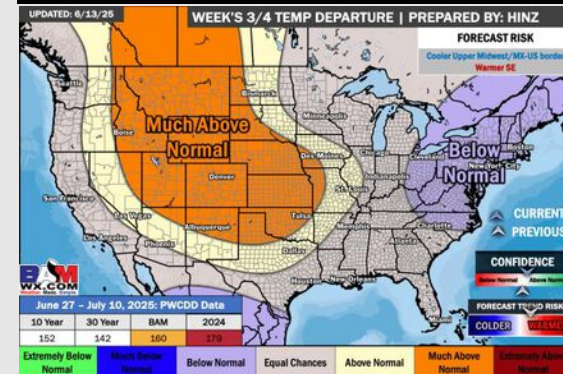
## Next 7 Day Temperature Departure



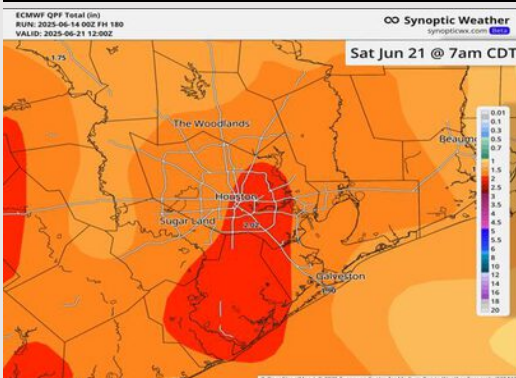
## 8-14 Day Temperature Departure



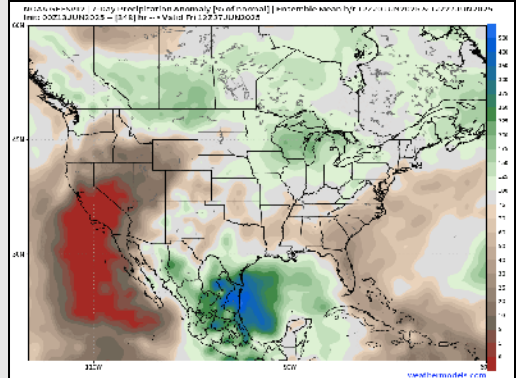
## 15-30 Day Temperature Departure



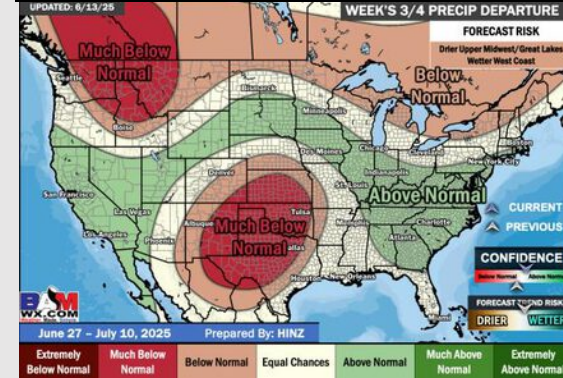
## Next 7 Day Total Precipitation



## 8-14 Day % of Average Precip.



## 15-30 Day % of Average Precip.



- Temps are expected to be below normal the next 7 days. Scattered rain chances expected, with heavy downpours at times.
- Near normal temps and near to slightly above normal rainfall is favored for days 8 – 14.
- Near normal temperatures are favored late June into early July along with near normal rainfall chances.