

Houston Pilots Forecast Package



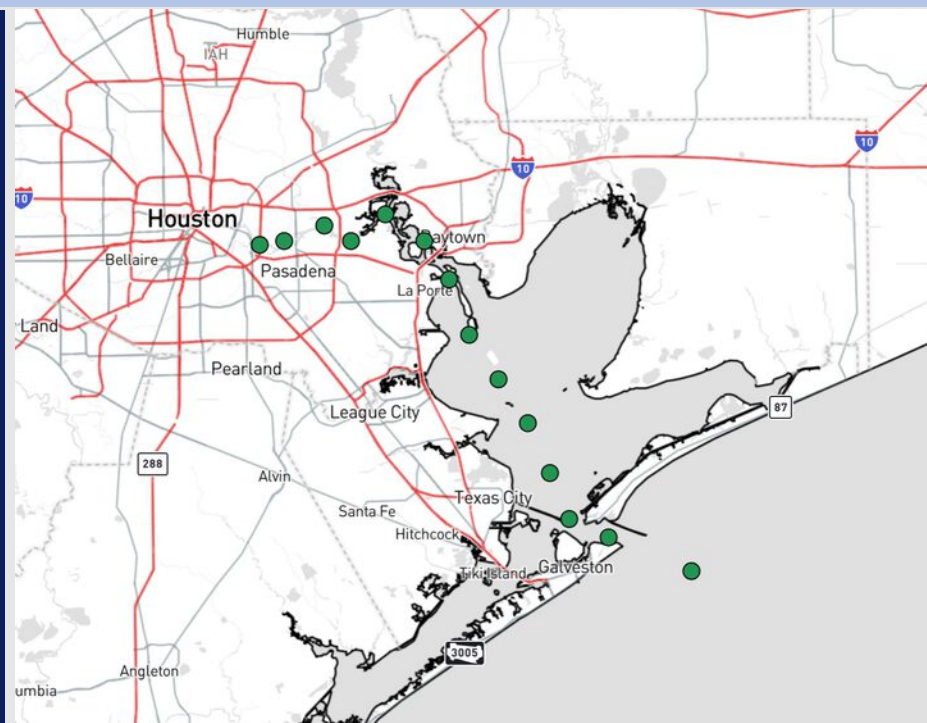
Updated: 11:00 PM CT

Monday, June 2, 2025

Forecaster: Tyler Riggles

Weather Headlines

- Only low-end rain chances favored over the next 72 hours, with majority of coverage missing Stations.
- Wind gusts of 20 – 25 MPH will be possible today through Wednesday AM.



Current Radar: 10:48 PM CT

As always, please do not hesitate to reach out to us with any forecast questions at **(317)-560-8122**. Press **1** for forecast questions.

You can also access real-time forecast updates and 24/7 meteorological chat assistance on your **Clarity** app. Click [here](#) for login assistance.



Houston Pilots Visibility Chart (miles)



Visibility	Tue 12 am	Tue 1 am	Tue 2 am	Tue 3 am	Tue 4 am	Tue 5 am	Tue 6 am	Tue 7 am	Tue 8 am	Tue 9 am	Tue 10 am	Tue 11 am	Tue 12 pm	Tue 1 pm	Tue 2 pm	Tue 3 pm	Tue 4 pm	Tue 5 pm	Tue 6 pm	Tue 7 pm	Tue 8 pm	Tue 9 pm	Tue 10 pm	Tue 11 pm
Houston Pilots N - 610 Bridge	10	10	10	10	10	10	10	10	10	10	10	10	10	10	10	10	10	10	10	10	10	10	10	10
Houston Pilots M - Kinder 1	10	10	10	10	10	10	10	10	10	10	10	10	10	10	10	10	10	10	10	10	10	10	10	10
Houston Pilots L - Greens Bayou	10	10	10	10	10	10	10	10	10	10	10	10	10	10	10	10	10	10	10	10	10	10	10	10
Houston Pilots K - Shell Crude	10	10	10	10	10	10	10	10	10	10	10	10	10	10	10	10	10	10	10	10	10	10	10	10
Houston Pilots J - Lynchburg Ferries	10	10	10	10	10	10	10	10	10	10	10	10	10	10	10	10	10	10	10	10	10	10	10	10
Houston Pilots I - Exxon 3	10	10	10	10	10	10	10	10	10	10	10	10	10	10	10	10	10	10	10	10	10	10	10	10
Houston Pilots H - Morgans Point	10	10	10	10	10	10	10	10	10	10	10	10	10	10	10	10	10	10	10	10	10	10	10	10
Houston Pilots G - 75/76	10	10	10	10	10	10	10	10	10	10	10	10	10	10	10	10	10	10	10	10	10	10	10	10
Houston Pilots F - 63/64	10	10	10	10	10	10	10	10	10	10	10	10	10	10	10	10	10	10	10	10	10	10	10	10
Houston Pilots E - 51/52	10	10	10	10	10	10	10	10	10	10	10	10	10	10	10	10	10	10	10	10	10	10	10	10
Houston Pilots D - 37/38	10	10	10	10	10	10	10	10	10	10	10	10	10	10	10	10	10	10	10	10	10	10	10	10
Houston Pilots C - 25/26	10	10	10	10	10	10	10	10	10	10	10	10	10	10	10	10	10	10	10	10	10	10	10	10
Houston Pilots B - 11/12	10	10	10	10	10	10	10	10	10	10	10	10	10	10	10	10	10	10	10	10	10	10	10	10
Houston Pilots A - 1 & 2 Bravo	10	10	10	10	10	10	10	10	10	10	10	10	10	10	10	10	10	10	10	10	10	10	10	10

NOTE: This is automated data that may/may not agree with the official BAM thinking that’s found on the daily slides or special visibility report slides. This data should be used as a guide only

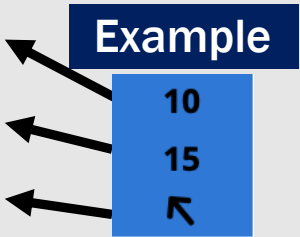
Houston Pilots Wind Chart



Sustained Wind 10 Knots

Gusts 15 Knots

Wind from the SE



Wind	Tue 12 am	Tue 1 am	Tue 2 am	Tue 3 am	Tue 4 am	Tue 5 am	Tue 6 am	Tue 7 am	Tue 8 am	Tue 9 am	Tue 10 am	Tue 11 am	Tue 12 pm	Tue 1 pm	Tue 2 pm	Tue 3 pm	Tue 4 pm	Tue 5 pm	Tue 6 pm	Tue 7 pm	Tue 8 pm	Tue 9 pm	Tue 10 pm	Tue 11 pm
Houston Pilots N - 610 Bridge	7 15 ↖	7 14 ↖	6 13 ↖	6 13 ↖	6 13 ↖	6 13 ↖	6 13 ↖	6 13 ↖	6 13 ↖	7 15 ↖	8 16 ↖	9 18 ↖	10 20 ↖	10 22 ↖	12 22 ↖	12 23 ↖	13 24 ↖	13 24 ↖	13 25 ↖	13 24 ↖	12 23 ↖	10 22 ↖	10 20 ↖	9 18 ↖
Houston Pilots M - Kinder 1	7 15 ↖	7 14 ↖	6 13 ↖	6 13 ↖	6 13 ↖	6 13 ↖	6 13 ↖	6 13 ↖	6 13 ↖	7 15 ↖	8 16 ↖	9 18 ↖	10 20 ↖	10 22 ↖	12 22 ↖	12 23 ↖	13 24 ↖	13 24 ↖	13 25 ↖	13 24 ↖	12 23 ↖	10 22 ↖	10 20 ↖	9 18 ↖
Houston Pilots L - Greens Bayou	7 14 ↖	6 14 ↖	6 13 ↖	6 13 ↖	6 13 ↖	6 13 ↖	6 13 ↖	6 13 ↖	6 13 ↖	7 15 ↖	8 16 ↖	9 18 ↖	10 20 ↖	12 22 ↖	12 22 ↖	13 23 ↖	13 24 ↖	13 24 ↖	13 25 ↖	13 24 ↖	12 22 ↖	10 21 ↖	10 20 ↖	8 18 ↖
Houston Pilots K - Shell Crude	7 14 ↖	7 14 ↖	6 13 ↖	6 13 ↖	6 13 ↖	6 13 ↖	6 13 ↖	6 14 ↖	6 14 ↖	7 15 ↖	8 16 ↖	10 18 ↖	10 20 ↖	12 22 ↖	12 22 ↖	13 23 ↖	13 24 ↖	13 24 ↖	13 24 ↖	13 23 ↖	12 22 ↖	10 21 ↖	10 20 ↖	9 18 ↖
Houston Pilots J - Lynchburg Ferries	7 14 ↖	6 14 ↖	6 13 ↖	6 13 ↖	6 13 ↖	6 13 ↖	6 13 ↖	6 13 ↖	6 13 ↖	7 15 ↖	8 16 ↖	9 18 ↖	10 20 ↖	12 22 ↖	13 22 ↖	13 23 ↖	13 24 ↖	13 24 ↖	13 24 ↖	13 23 ↖	12 22 ↖	10 21 ↖	9 18 ↖	8 17 ↖
Houston Pilots I - Exxon 3	10 16 ↖	10 16 ↖	10 16 ↖	10 16 ↖	10 16 ↖	10 16 ↖	10 16 ↖	10 16 ↖	10 16 ↖	10 17 ↖	13 18 ↖	13 20 ↖	13 21 ↖	13 22 ↖	14 22 ↖	15 23 ↖	15 24 ↖	15 24 ↖	15 24 ↖	15 24 ↖	15 22 ↖	15 22 ↖	14 21 ↖	13 20 ↖
Houston Pilots H - Morgans Point	12 16 ↖	10 16 ↖	10 16 ↖	10 16 ↖	10 16 ↖	10 16 ↖	10 16 ↖	10 16 ↖	10 16 ↖	12 17 ↖	13 18 ↖	13 20 ↖	13 21 ↖	13 22 ↖	14 22 ↖	15 23 ↖	15 24 ↖	15 24 ↖	15 24 ↖	15 24 ↖	15 22 ↖	15 22 ↖	14 21 ↖	13 20 ↖
Houston Pilots G - 75/76	13 18 ↖	13 18 ↖	13 18 ↖	13 18 ↖	13 18 ↖	13 18 ↖	13 18 ↖	13 18 ↖	13 18 ↖	13 18 ↖	14 20 ↖	14 21 ↖	14 22 ↖	14 22 ↖	15 23 ↖	15 24 ↖	15 24 ↖	16 25 ↖	16 25 ↖	16 24 ↖	16 23 ↖	15 23 ↖	15 22 ↖	15 22 ↖
Houston Pilots F - 63/64	13 18 ↖	13 18 ↖	13 20 ↖	13 18 ↖	13 18 ↖	13 18 ↖	13 18 ↖	13 18 ↖	13 18 ↖	13 18 ↖	14 20 ↖	14 21 ↖	14 22 ↖	14 22 ↖	15 23 ↖	15 23 ↖	15 24 ↖	15 24 ↖	16 25 ↖	16 24 ↖	15 23 ↖	15 22 ↖	15 22 ↖	15 22 ↖
Houston Pilots E - 51/52	13 20 ↖	13 18 ↖	14 20 ↖	14 20 ↖	14 20 ↖	14 20 ↖	14 20 ↖	14 20 ↖	14 20 ↖	14 20 ↖	14 20 ↖	14 21 ↖	15 22 ↖	15 22 ↖	15 22 ↖	15 23 ↖	15 24 ↖	15 24 ↖	15 24 ↖	15 23 ↖	15 22 ↖	15 22 ↖	15 22 ↖	15 22 ↖
Houston Pilots D - 37/38	13 20 ↖	13 18 ↖	14 20 ↖	14 20 ↖	14 20 ↖	14 20 ↖	14 20 ↖	14 20 ↖	14 20 ↖	14 20 ↖	14 20 ↖	14 21 ↖	15 22 ↖	14 22 ↖	14 22 ↖	15 23 ↖	15 24 ↖	15 23 ↖	15 23 ↖	15 23 ↖	15 22 ↖	15 22 ↖	15 22 ↖	15 22 ↖
Houston Pilots C - 25/26	13 18 ↖	13 18 ↖	13 20 ↖	13 18 ↖	13 18 ↖	13 18 ↖	13 18 ↖	13 18 ↖	13 18 ↖	14 20 ↖	14 20 ↖	14 21 ↖	15 22 ↖	14 22 ↖	14 22 ↖	14 22 ↖	15 23 ↖	15 23 ↖	15 23 ↖	15 23 ↖	15 22 ↖	15 21 ↖	14 21 ↖	14 20 ↖
Houston Pilots B - 11/12	12 18 ↖	12 17 ↖	12 18 ↖	12 18 ↖	12 18 ↖	13 18 ↖	13 18 ↖	13 18 ↖	13 18 ↖	13 18 ↖	13 20 ↖	13 20 ↖	14 21 ↖	14 21 ↖	14 21 ↖	14 21 ↖	14 22 ↖	14 21 ↖	14 21 ↖	14 21 ↖	13 20 ↖	13 20 ↖	13 20 ↖	13 20 ↖
Houston Pilots A - 1 & 2 Bravo	14 20 ↖	14 20 ↖	14 20 ↖	14 20 ↖	15 21 ↖	15 21 ↖	14 20 ↖	14 20 ↖	14 20 ↖	14 20 ↖	14 20 ↖	14 21 ↖	14 21 ↖	14 21 ↖	14 21 ↖	14 21 ↖	14 21 ↖	14 21 ↖	15 21 ↖	15 21 ↖	15 21 ↖	15 22 ↖	15 22 ↖	15 22 ↖

NOTE: This is automated data that may/may not agree with the official BAM thinking that's found on the daily slides.
This data should be used as a guide only.

Forecast Discussion

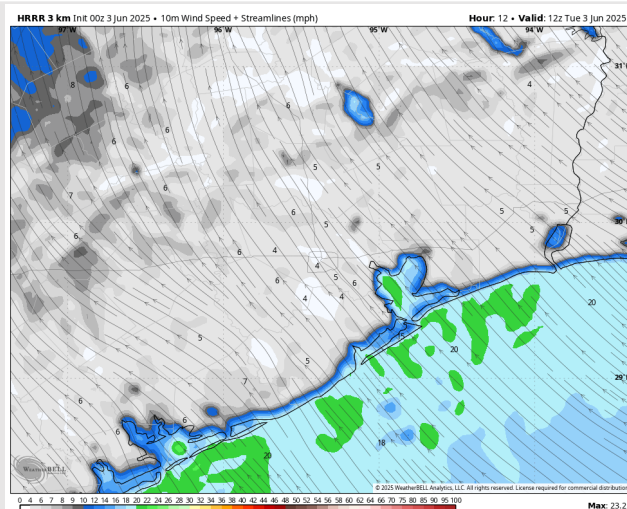
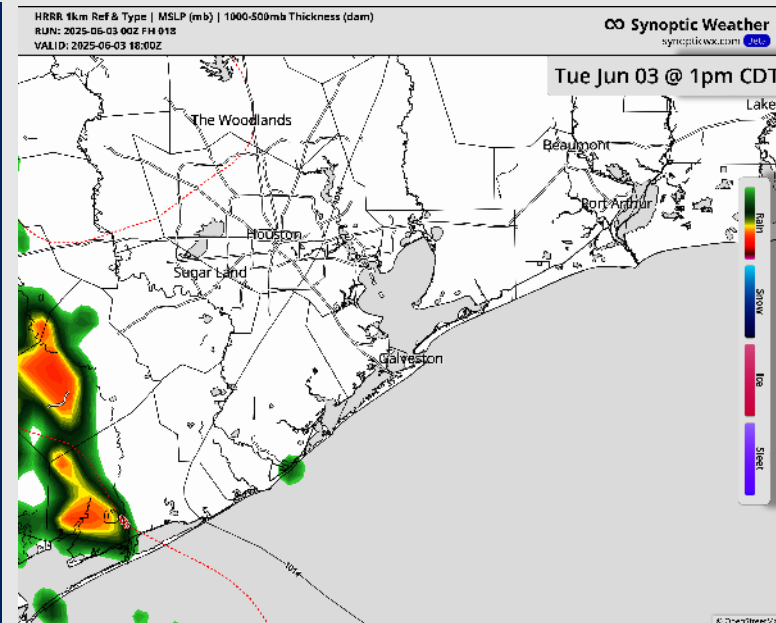
Precip: Isolated showers will be possible from 12 PM to 6 PM, however the majority of coverage likely stays to the West of Stations.

Wind: Winds will be out of the SE throughout the day. **N of Morgan's Point:** Winds will be at 5 – 10 kts. **S of Morgan's Point:** Winds will be at 12 – 17 kts. **Intermittent wind gusts up to 20 kts in play for all Stations throughout the day, especially after 6PM.**

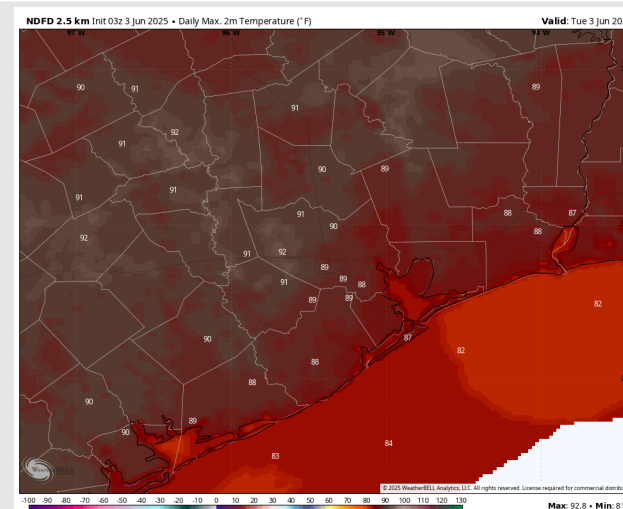
High Temps: **N of Morgan's Point:** Near 90 F. **S of Morgan's Point:** Upper 80s F.

Visibility: No visibility concerns for today.

Precip Image: 1 PM CT



Wind Speed:
7 AM CT



High Temps
Today

Houston Pilots: WED. 6/4/2025

Forecast Discussion

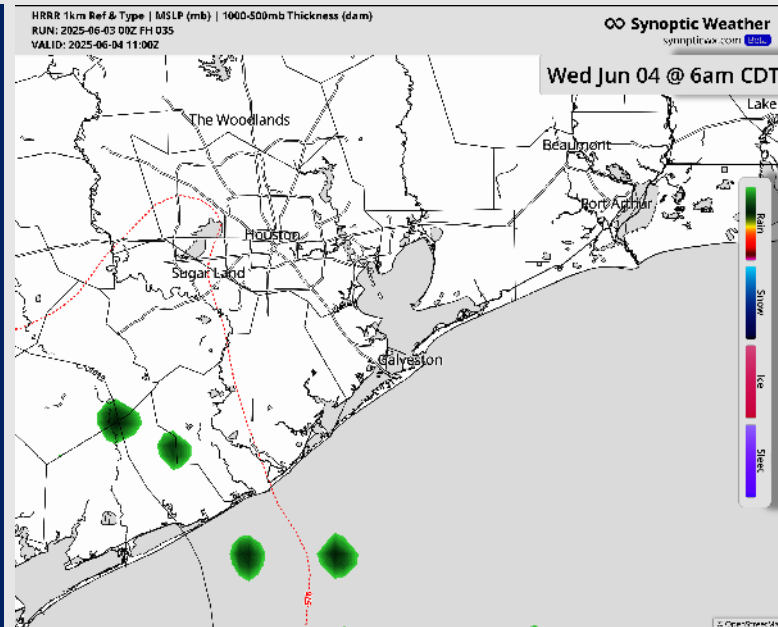
Precip: Favoring dry conditions throughout the day as we are currently favoring rain to stay off to the south and west.

Wind: Winds will be out of the SE through Wednesday. **N of Morgan's Point:** Winds will be at 2 – 7 kts throughout Wednesday. **S of Morgan's Point:** Winds will at 12 – 17 kts will gradually decrease to 4 – 9 kts through 9 AM, settling there for the rest of the day. **Wind gusts of 20 – 25 kts will be possible for all Stations through 9AM.**

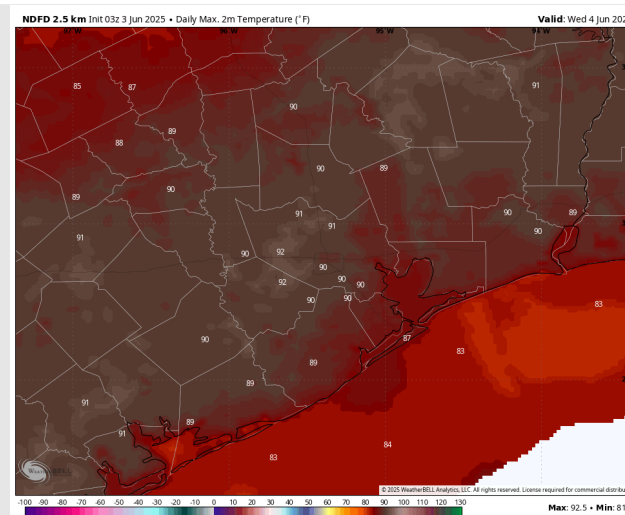
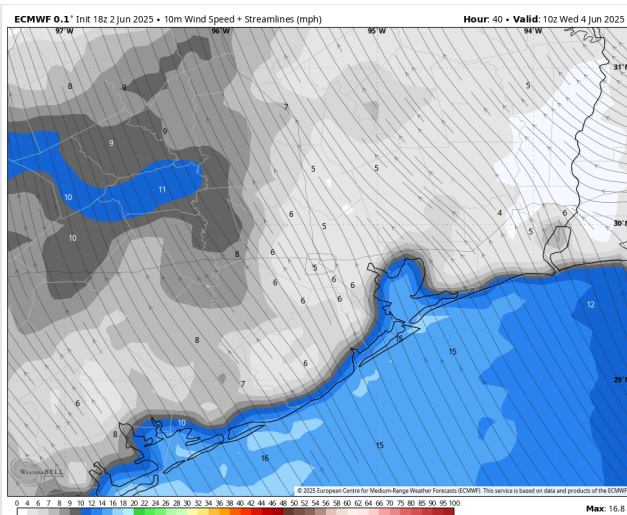
High Temps: **N of Morgan's Point:** Near 90 F. **S of Morgan's Point:** High 80s F.

Visibility: No visibility concerns for Wednesday.

Precip Image: 6 AM CT



Wind Speed:
5 AM CT



High Temps
Wednesday

Houston Pilots: THU. 6/5/2025

Forecast Discussion

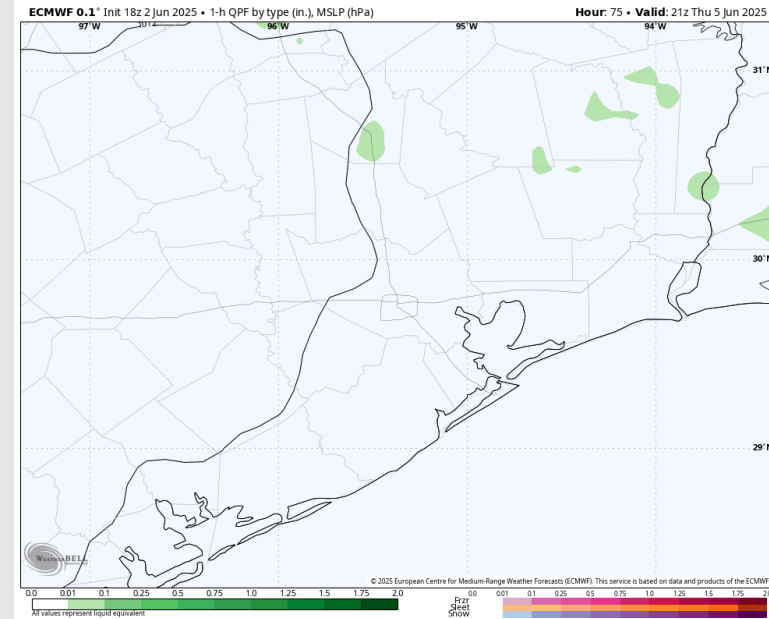
Precip: Favoring dry conditions for Thursday with coverage staying to the North of all Stations.

Wind: Winds will be variable through 9 AM before settling out of the SE. **N of Morgan's Point:** Winds will be at 2 – 7 kts. **S of Morgan's Point:** Winds will be at 4 – 9 kts.

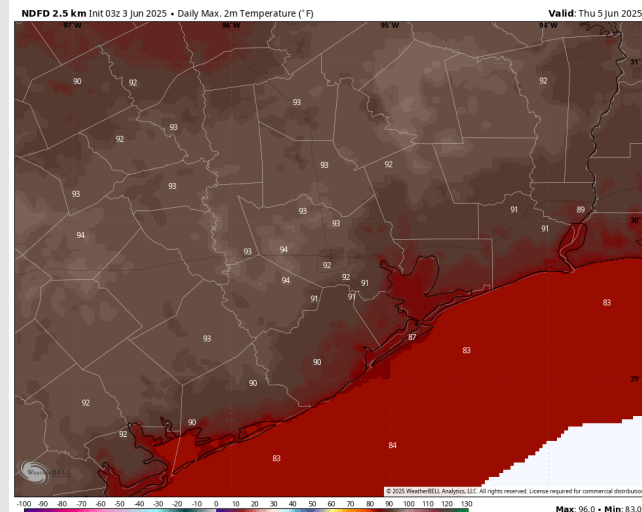
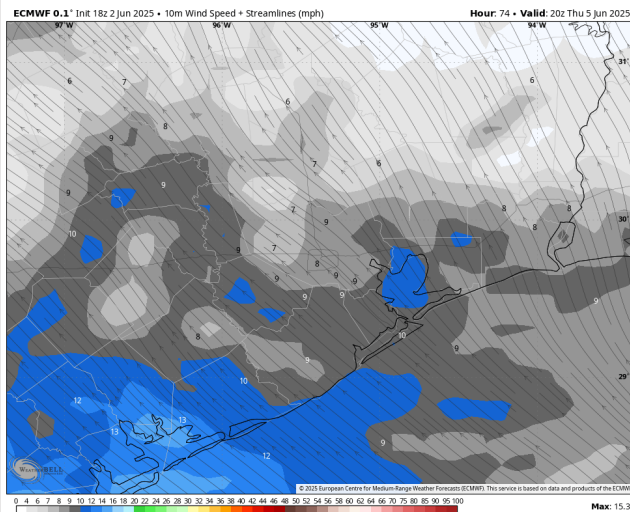
High Temps: **N of Morgan's Point:** Low 90s F. **S of Morgan's Point:** Upper 80s F.

Visibility: No visibility concerns for Thursday.

Precip Image: 4 PM CT



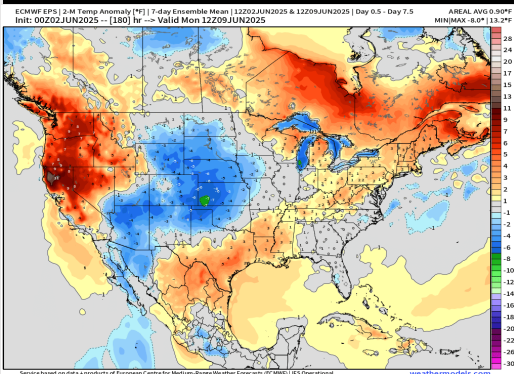
Wind Speed
3 PM CT



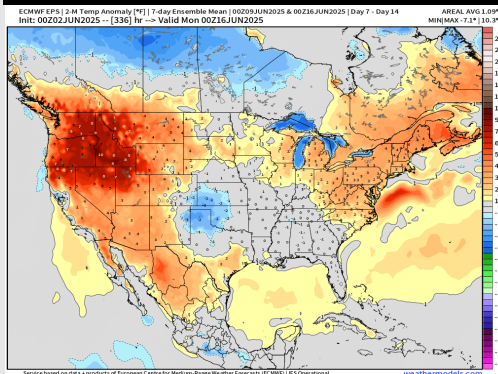
High Temps
Thursday

Houston Pilots: 6/3/25

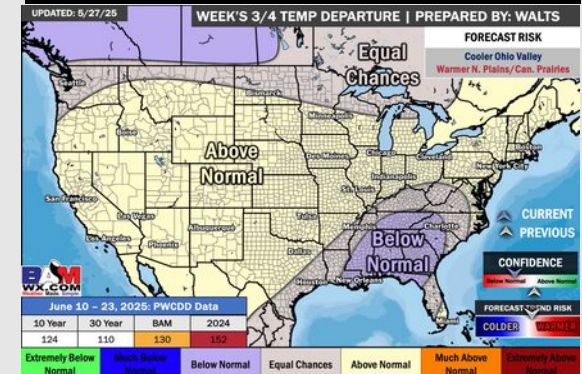
Next 7 Day Temperature Departure



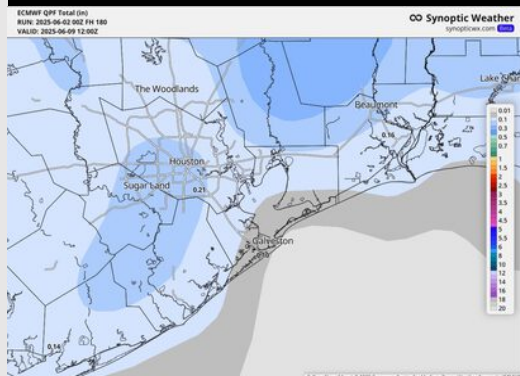
8-14 Day Temperature Departure



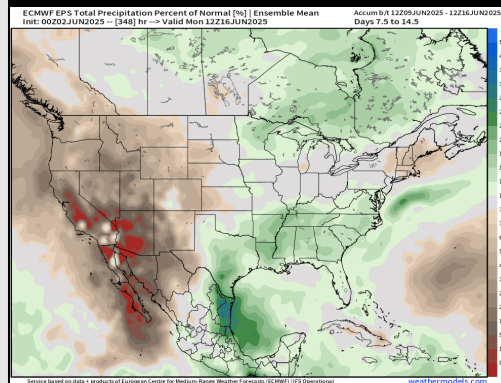
15-30 Day Temperature Departure



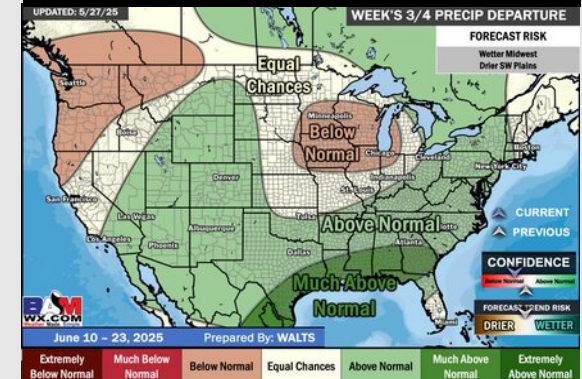
Next 7 Day Total Precipitation



8-14 Day % of Average Precip.



15-30 Day % of Average Precip.



- Temps are expected to be above normal the next 7 days. Isolated rain chances throughout the week.
- Above normal temps and above normal rainfall is favored for days 8 – 14.
- Slightly below normal temperatures are favored for mid to late June along with much above normal rainfall chances.