

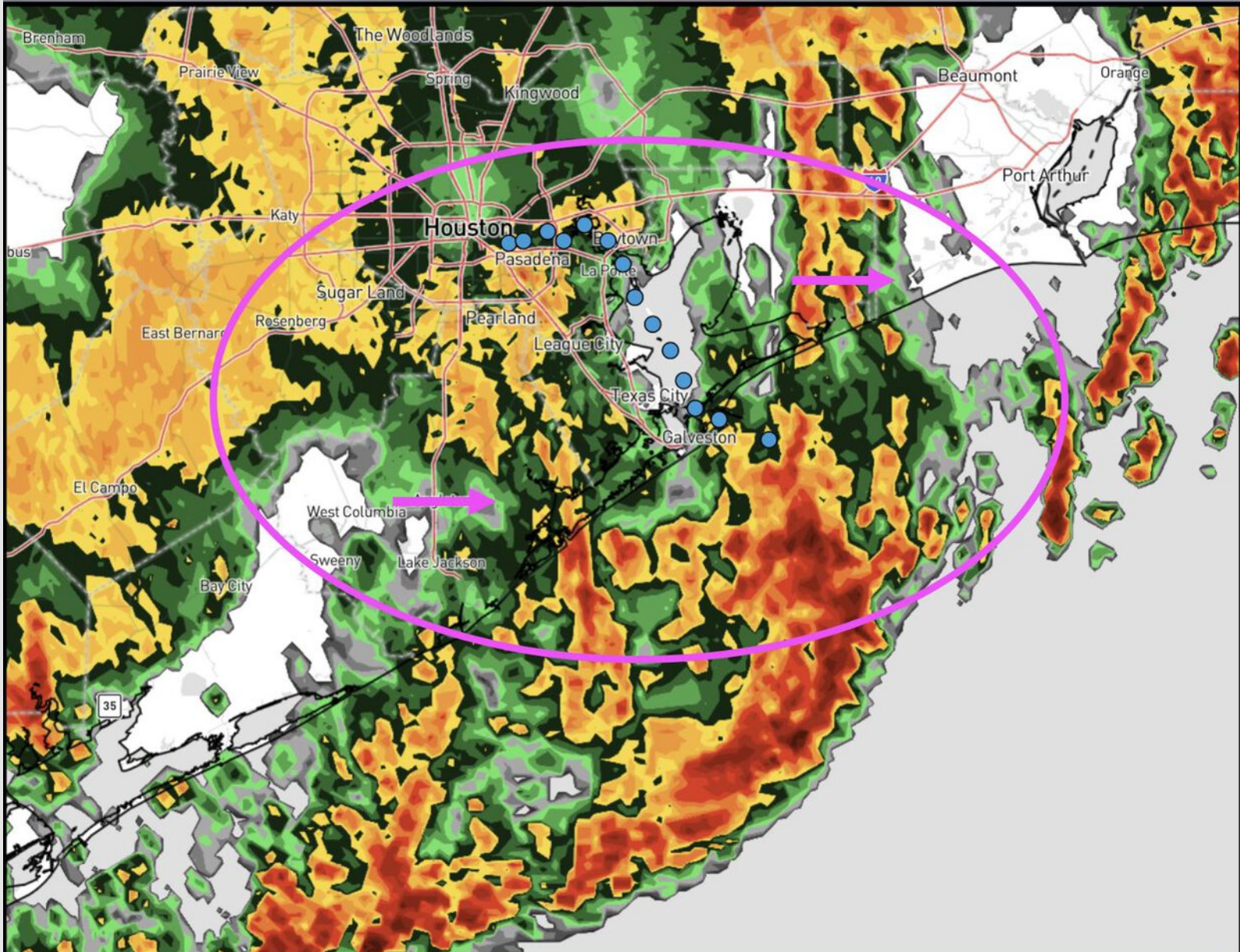


Widespread Storm Risks



Current: 12:10PM CT 6/12/25

Forecaster: Kemper



Houston Pilots Forecast Package



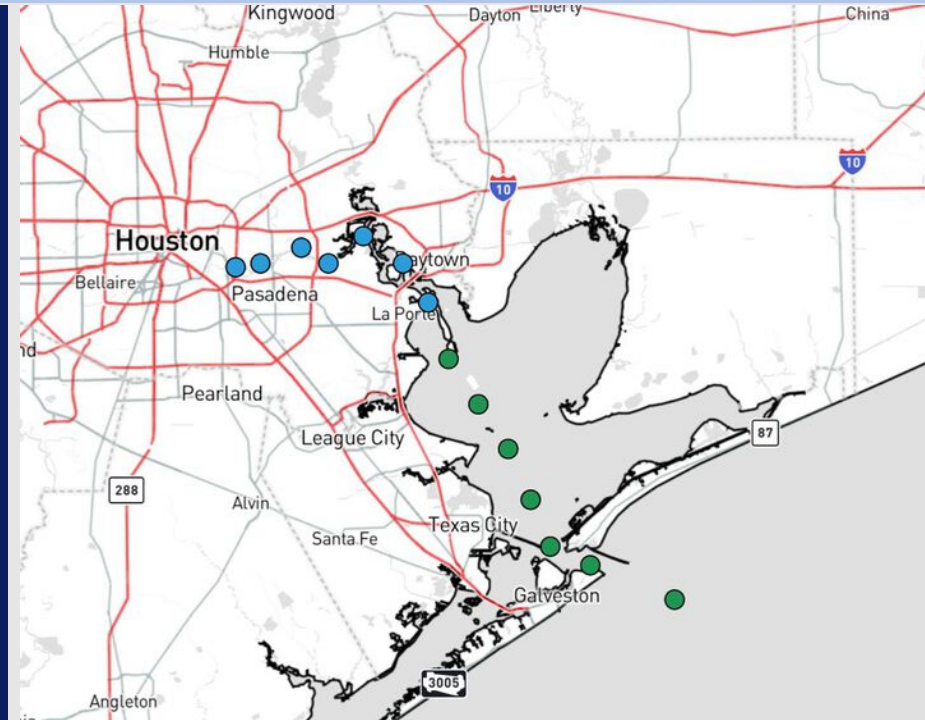
Updated: 6:30 AM CT

Thursday, June 12, 2025

Forecaster: Alyssa

Weather Headlines

- Wave heights at the Boarding Station are expected to increase to 3 – 4' through today and Friday.
- Widespread strong storms are in play for all stations from 7 AM – 4PM. Frequent lightning, small hail and damaging wind gusts of 40 - 50 kts will be possible.
- Winds will be at from the SE at 25 – 30 kts through 4 PM today.



Current Radar: 10:35 PM CT

As always, please do not hesitate to reach out to us with any forecast questions at [\(317\)-560-8122](tel:317-560-8122). Press 1 for forecast questions.

You can also access real-time forecast updates and 24/7 meteorological chat assistance on your [Clarity](#) app. Click [here](#) for login assistance.



Houston Pilots Visibility Chart (miles)



Forecast Confidence



Visibility	Thu 12 am	Thu 1 am	Thu 2 am	Thu 3 am	Thu 4 am	Thu 5 am	Thu 6 am	Thu 7 am	Thu 8 am	Thu 9 am	Thu 10 am	Thu 11 am	Thu 12 pm	Thu 1 pm	Thu 2 pm	Thu 3 pm	Thu 4 pm	Thu 5 pm	Thu 6 pm	Thu 7 pm	Thu 8 pm	Thu 9 pm	Thu 10 pm	Thu 11 pm
Houston Pilots N - 610 Bridge	10	10	10	10	10	10	10	10	5.9	5.9	3.9	2	2	1.6	2	2.9	2.9	2.9	3.9	4.9	3.9	4.9	4.9	4.9
Houston Pilots M - Kinder 1	10	10	10	10	10	10	10	10	5.9	5.9	3.9	2	2	1.6	2	2.9	2.9	2.9	3.9	4.9	3.9	4.9	4.9	4.9
Houston Pilots L - Greens Bayou	10	10	10	10	10	10	10	10	6.9	4.9	3.9	2	2	1.6	2	2.9	2.9	2.9	3.9	4.9	3.9	4.9	4.9	4.9
Houston Pilots K - Shell Crude	10	10	10	10	10	10	10	10	6.9	4.9	3.9	2	2	1.6	2	2.9	2.9	2.9	3.9	4.9	3.9	4.9	4.9	4.9
Houston Pilots J - Lynchburg Ferries	10	10	10	10	10	10	10	10	7.9	4.9	3.9	2	2	1.6	2	2.9	2.9	2.9	3.9	4.9	3.9	4.9	4.9	4.9
Houston Pilots I - Exxon 3	10	10	10	10	10	10	10	10	7.9	4.9	3.9	2	2	1.6	2	2.9	2.9	2.9	3.9	4.9	3.9	4.9	4.9	4.9
Houston Pilots H - Morgans Point	10	10	10	10	10	10	10	10	7.9	8	9	2	2	1.6	2	2.9	2.9	2.9	3.9	4.9	3.9	4.9	4.9	4.9
Houston Pilots G - 75/76	10	10	10	10	10	10	10	10	10	10	10	2.5	2	1.6	2	2.9	2.9	2.9	4.9	6.9	3.9	4.9	5.9	10
Houston Pilots F - 63/64	10	10	10	10	10	10	10	10	10	10	10	2.5	2.5	1.6	2	2.9	2.9	2.9	4.9	6.9	3.9	5.9	6.9	10
Houston Pilots E - 51/52	10	10	10	10	10	10	10	10	10	10	10	7.9	6.9	4.9	3.9	6.9	6.9	2.9	6.9	6.9	5.9	5.9	6.9	10
Houston Pilots D - 37/38	10	10	10	10	10	10	10	10	10	10	10	7.9	6.9	4.9	3.9	6.9	6.9	6.9	6.9	6.9	5.9	5.9	6.9	10
Houston Pilots C - 25/26	10	10	10	10	10	10	10	10	10	10	10	10	6.9	10	9	9	10	9	9	9	6.9	6.9	7.9	10
Houston Pilots B - 11/12	10	8	10	10	10	10	10	10	10	10	10	10	6.9	10	10	10	10	9	9	9	6.9	6.9	7.9	10
Houston Pilots A - 1 & 2 Bravo	10	9	6.9	10	10	10	10	10	10	10	10	10	10	10	10	10	10	9	9	9	6.9	6.9	7.9	10

NOTE: This is automated data that may/may not agree with the official BAM thinking that's found on the daily slides or special visibility report slides. This data should be used as a guide only

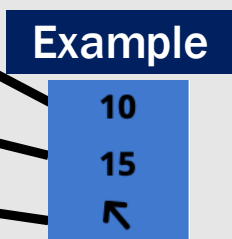
Houston Pilots Wind Chart



Forecast Confidence



Sustained Wind 10 Knots
Gusts 15 Knots
Wind from the SE



Wind	Thu 12 am	Thu 1 am	Thu 2 am	Thu 3 am	Thu 4 am	Thu 5 am	Thu 6 am	Thu 7 am	Thu 8 am	Thu 9 am	Thu 10 am	Thu 11 am	Thu 12 pm	Thu 1 pm	Thu 2 pm	Thu 3 pm	Thu 4 pm	Thu 5 pm	Thu 6 pm	Thu 7 pm	Thu 8 pm	Thu 9 pm	Thu 10 pm	Thu 11 pm
Houston Pilots N - 610 Bridge	8 17 ↙	8 18 ↙	9 18 ↙	9 18 ↙	9 18 ↙	9 18 ↙	9 18 ↙	9 18 ↙	9 18 ↙	9 18 ↙	9 18 ↙	9 18 ↙	9 18 ↙	9 20 ↙	9 18 ↙	9 18 ↙	9 20 ↙	8 18 ↙	8 18 ↙	8 17 ↙	8 16 ↙	8 15 ↙	7 15 ↙	7 15 ↙
Houston Pilots M - Kinder 1	8 17 ↙	8 18 ↙	9 18 ↙	9 18 ↙	9 18 ↙	9 18 ↙	9 18 ↙	9 18 ↙	9 18 ↙	9 18 ↙	9 18 ↙	9 20 ↙	9 20 ↙	9 20 ↙	9 18 ↙	9 18 ↙	9 20 ↙	8 18 ↙	8 18 ↙	8 17 ↙	8 16 ↙	8 15 ↙	7 15 ↙	7 15 ↙
Houston Pilots L - Greens Bayou	8 17 ↙	8 18 ↙	9 18 ↙	9 18 ↙	9 18 ↙	9 18 ↙	9 18 ↙	9 18 ↙	9 18 ↙	9 18 ↙	9 18 ↙	9 20 ↙	10 18 ↙	9 20 ↙	9 18 ↙	9 18 ↙	9 20 ↙	9 18 ↙	9 18 ↙	8 17 ↙	8 16 ↙	8 15 ↙	7 15 ↙	7 15 ↙
Houston Pilots K - Shell Crude	8 17 ↙	9 18 ↙	9 20 ↙	9 20 ↙	9 20 ↙	9 20 ↙	9 20 ↙	9 20 ↙	9 20 ↙	9 18 ↙	9 18 ↙	9 20 ↙	10 20 ↙	9 20 ↙	9 18 ↙	9 18 ↙	9 20 ↙	9 18 ↙	9 18 ↙	8 17 ↙	8 16 ↙	8 15 ↙	7 15 ↙	7 15 ↙
Houston Pilots J - Lynchburg Ferries	8 17 ↙	8 18 ↙	8 18 ↙	8 18 ↙	9 20 ↙	9 18 ↙	9 18 ↙	9 18 ↙	9 18 ↙	9 18 ↙	9 17 ↙	9 18 ↙	10 18 ↙	10 20 ↙	9 18 ↙	9 18 ↙	9 20 ↙	9 18 ↙	9 18 ↙	8 17 ↙	8 16 ↙	8 15 ↙	7 15 ↙	7 15 ↙
Houston Pilots I - Exxon 3	14 20 ↙	15 21 ↙	15 22 ↙	15 22 ↙	15 22 ↙	15 22 ↙	15 22 ↙	15 22 ↙	15 22 ↙	14 21 ↙	13 20 ↙	13 20 ↙	13 20 ↙	12 20 ↙	12 20 ↙	12 20 ↙	12 20 ↙	12 20 ↙	13 20 ↙	13 18 ↙	13 17 ↙	12 17 ↙	12 17 ↙	12 17 ↙
Houston Pilots H - Morgans Point	14 21 ↙	15 22 ↙	15 22 ↙	15 23 ↙	15 23 ↙	15 23 ↙	15 23 ↙	15 22 ↙	15 22 ↙	15 21 ↙	13 20 ↙	13 20 ↙	13 20 ↙	12 20 ↙	12 20 ↙	12 20 ↙	13 20 ↙	13 21 ↙	13 20 ↙	13 18 ↙	13 17 ↙	12 17 ↙	12 17 ↙	12 17 ↙
Houston Pilots G - 75/76	15 23 ↙	16 24 ↙	17 24 ↙	17 24 ↙	17 25 ↙	17 25 ↙	17 25 ↙	17 25 ↙	17 24 ↙	16 24 ↙	15 22 ↙	15 22 ↙	14 22 ↙	13 21 ↙	13 21 ↙	13 22 ↙	13 21 ↙	13 22 ↙	13 21 ↙	13 21 ↙	13 20 ↙	13 20 ↙	13 18 ↙	13 18 ↙
Houston Pilots F - 63/64	15 22 ↙	16 24 ↙	17 24 ↙	17 24 ↙	17 25 ↙	17 25 ↙	17 26 ↙	17 25 ↙	17 24 ↙	16 24 ↙	15 23 ↙	15 22 ↙	14 22 ↙	13 22 ↙	13 22 ↙	13 22 ↙	13 21 ↙	13 22 ↙	13 21 ↙	13 21 ↙	13 20 ↙	13 20 ↙	13 18 ↙	13 20 ↙
Houston Pilots E - 51/52	16 23 ↙	17 24 ↙	17 24 ↙	17 25 ↙	18 25 ↙	18 26 ↙	18 26 ↙	18 26 ↙	17 25 ↙	16 24 ↙	15 23 ↙	15 23 ↙	14 22 ↙	13 22 ↙	13 22 ↙	13 22 ↙	13 22 ↙	13 22 ↙	13 21 ↙	13 20 ↙	13 20 ↙	13 20 ↙	13 20 ↙	14 20 ↙
Houston Pilots D - 37/38	15 23 ↙	17 24 ↙	17 24 ↙	17 25 ↙	18 25 ↙	18 26 ↙	18 26 ↙	17 25 ↙	17 24 ↙	16 24 ↙	16 23 ↙	15 24 ↙	15 22 ↙	13 22 ↙	13 22 ↙	13 22 ↙	13 22 ↙	13 21 ↙	13 20 ↙	13 20 ↙	13 20 ↙	13 20 ↙	13 20 ↙	14 20 ↙
Houston Pilots C - 25/26	15 22 ↙	16 23 ↙	17 24 ↙	17 24 ↙	17 25 ↙	17 25 ↙	17 26 ↙	17 25 ↙	17 24 ↙	16 24 ↙	16 23 ↙	15 23 ↙	15 22 ↙	14 22 ↙	14 22 ↙	14 22 ↙	13 21 ↙	13 20 ↙	13 20 ↙	13 20 ↙	13 20 ↙	13 20 ↙	13 20 ↙	13 20 ↙
Houston Pilots B - 11/12	14 22 ↙	15 22 ↙	15 24 ↙	15 24 ↙	16 24 ↙	16 24 ↙	16 25 ↙	16 24 ↙	16 24 ↙	15 23 ↙	15 22 ↙	15 22 ↙	14 21 ↙	13 21 ↙	13 21 ↙	13 21 ↙	13 21 ↙	13 21 ↙	13 20 ↙	13 18 ↙	13 18 ↙	12 18 ↙	12 18 ↙	13 18 ↙
Houston Pilots A - 1 & 2 Bravo	16 24 ↙	17 24 ↙	17 25 ↙	18 25 ↙	18 26 ↙	18 26 ↙	18 26 ↙	18 26 ↙	18 25 ↙	17 25 ↙	17 25 ↙	16 23 ↙	16 23 ↙	15 22 ↙	14 21 ↙	14 21 ↙	14 20 ↙	13 21 ↙	13 20 ↙	13 20 ↙	13 20 ↙	13 20 ↙	14 20 ↙	15 21 ↙

NOTE: This is automated data that may/may not agree with the official BAM thinking that's found on the daily slides. This data should be used as a guide only.

Houston Pilots: THU. 6/12/2025



Forecast Discussion

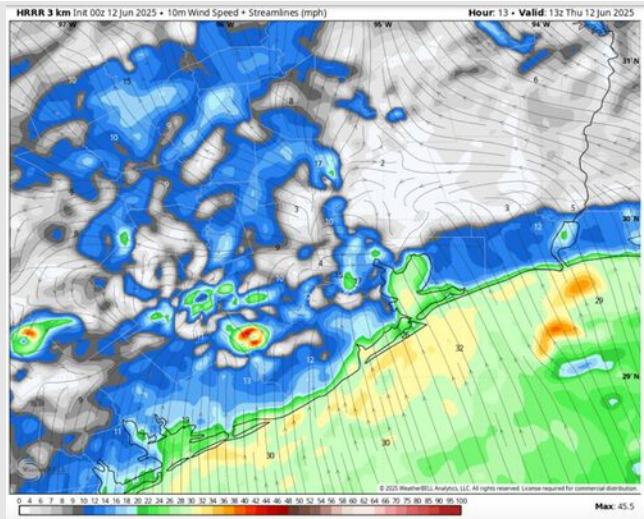
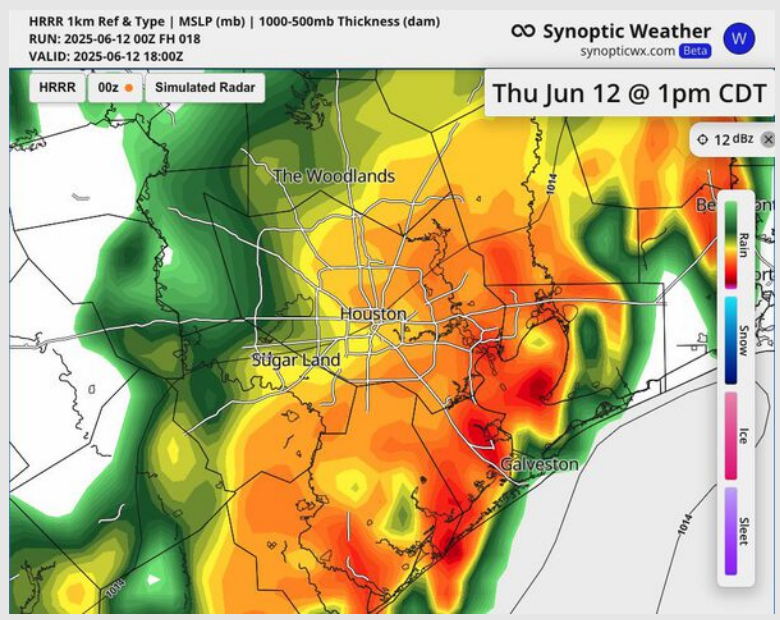
Precip: Widespread strong storms are in play for all stations from 7 AM – 7PM. Frequent lightning, small hail and damaging wind gusts of 40 - 50 kts will be possible.

Wind: Winds will be out of the SE today. **N of Morgan's Point:** Winds will be at 3 – 8 kts. **S of Morgan's Point:** Winds will be at 25 – 30 kts through 4 PM before decreasing to 8 – 13 kts for the rest of the day. **Non-thunderstorm wind gusts of 30 – 35 kts will be possible for all stations through 4PM today**

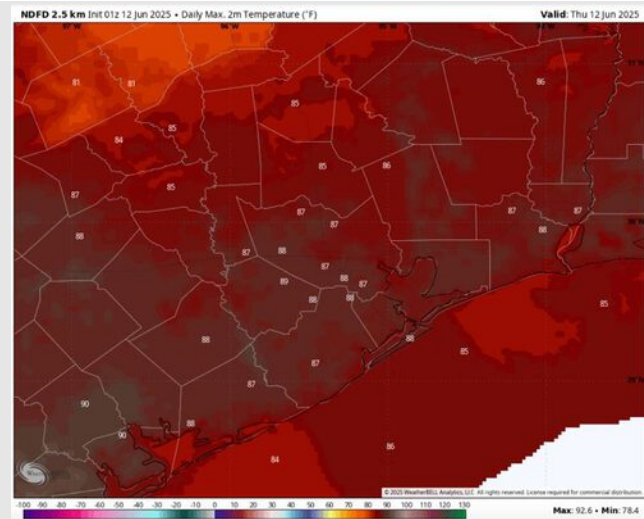
High Temps: **N of Morgan's Point:** High 80s F. **S of Morgan's Point:** High 80s F.

Visibility: No fog concerns today, however, visibility may be reduced under heavy downpours.

Precip Image: 2 PM CT



Wind Speed:
8 AM CT



High Temps
Today

Houston Pilots: FRI. 6/13/2025



Forecast Discussion

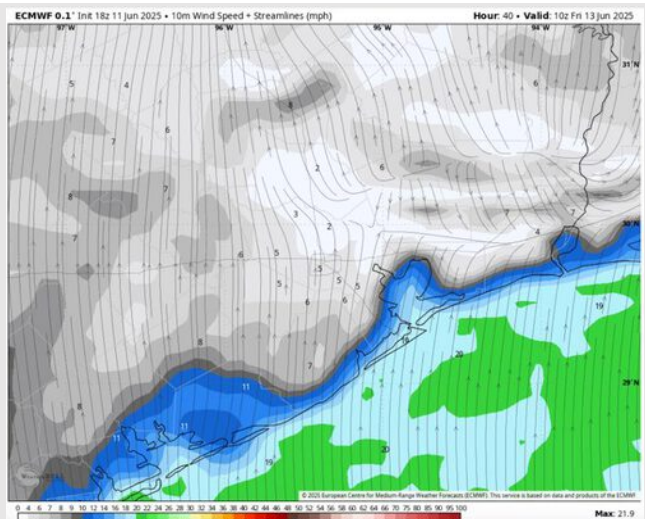
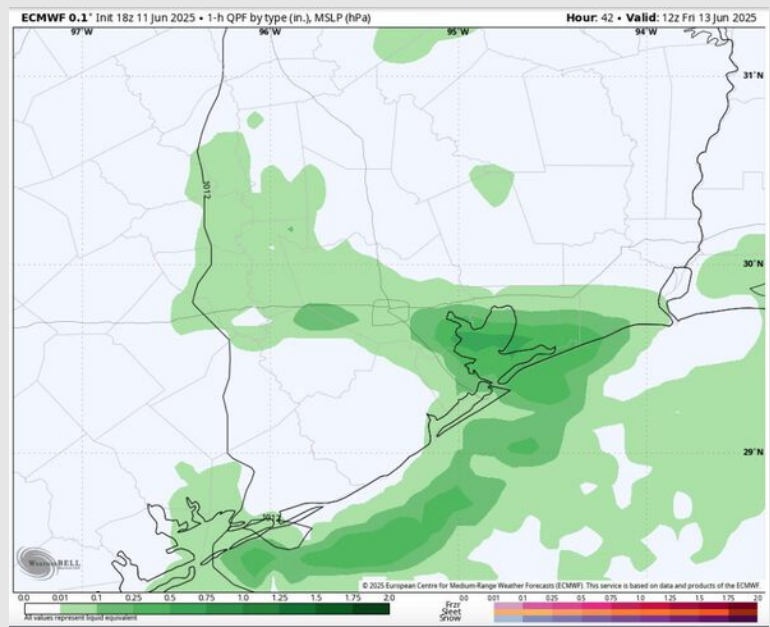
Precip: Scattered showers and storms in play for all stations from 4AM – 10AM. Additional isolated showers and storms will be possible from 1PM – 7PM. **Some storms can potentially become severe, with lightning, large hail and wind gusts of 40-50 kts in play.**

Wind: Winds will be out of the S/SE for Friday. **N of Morgan's Point:** Winds will be at 3 – 8 kts. **S of Morgan's Point:** Winds will be at 15 – 20 kts through 8 AM before decreasing to 10 – 15 kts the rest of the day. **Non-thunderstorm wind gusts of 20-25 kts will be in play for all stations through 7 AM.**

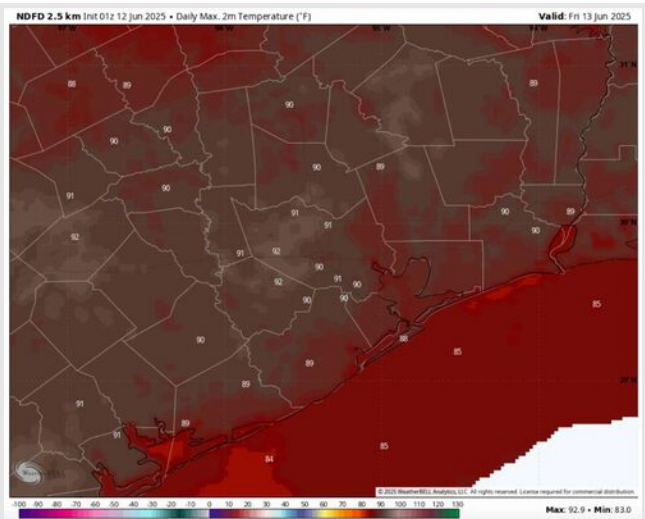
High Temps: **N of Morgan's Point:** Low 90s F. **S of Morgan's Point:** Mid 80s F.

Visibility: No fog concerns Friday, however, visibilities may be reduced under heavy downpours.

Precip Image: 7 AM CT



**Wind Speed:
5 AM CT**



**High Temps
Friday**

Houston Pilots: SAT. 6/14/2025



Forecast Discussion

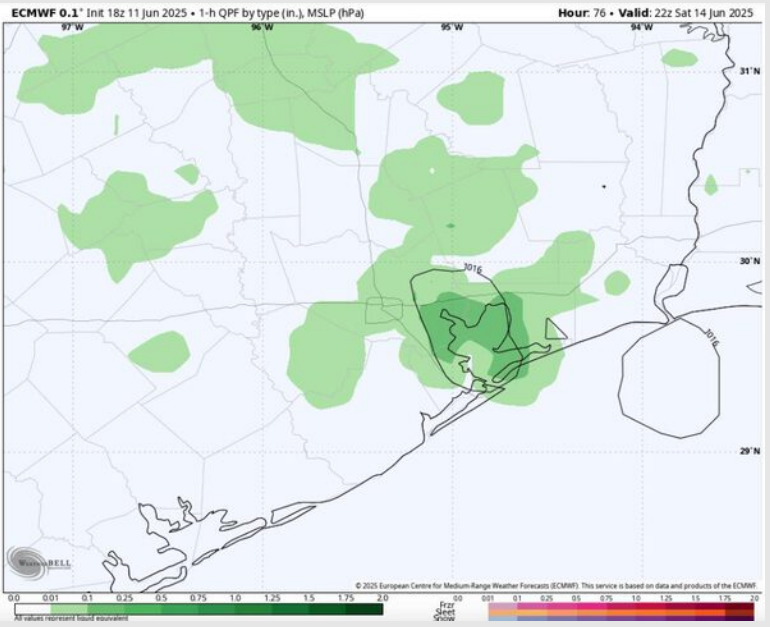
Precip: Favoring scattered storms from 8AM – 11AM and then another round of storms from 1PM – 7PM . Storms may contain winds gusts of 40+ kts, frequent lightning, large hail, and heavy rainfall.

Wind: **N of Morgan's Point:** Winds will be variable at 1 – 6 kts. **S of Morgan's Point:** Winds will be from the S at 8 – 13 kts.

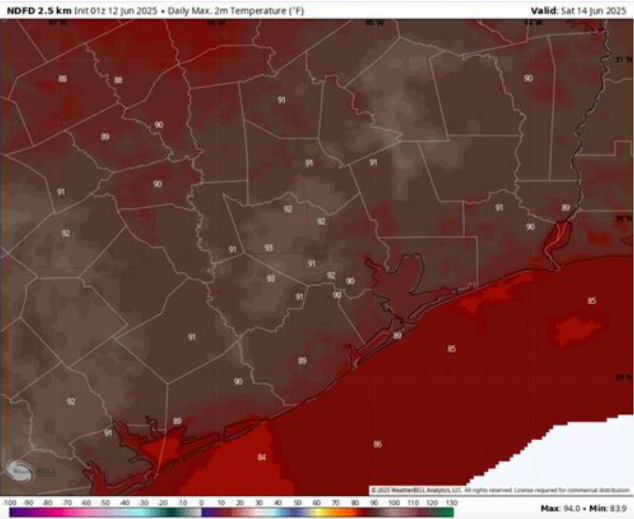
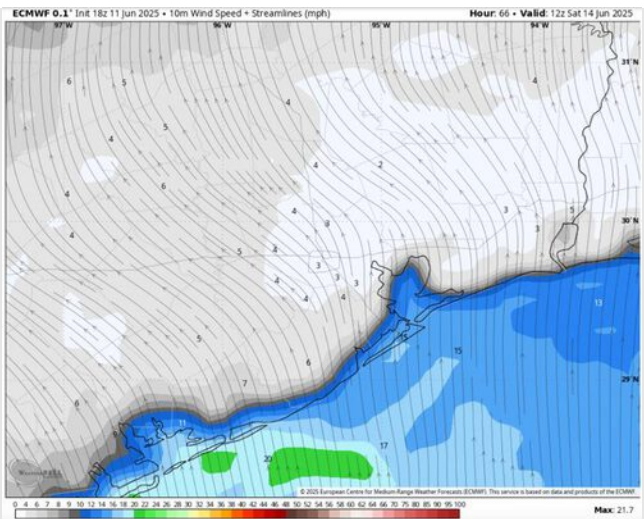
High Temps: **N of Morgan's Point:** Low 90 F. **S of Morgan's Point:** High 80s F.

Visibility: No fog concerns Saturday. Visibility may be reduced under heavier downpours.

Precip Image: 5 PM CT



Wind Speed
5 PM CT

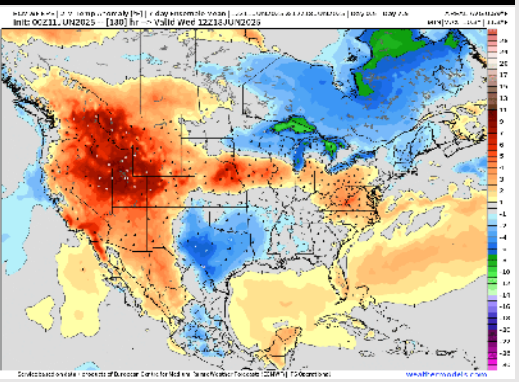


Low Temps
THU AM

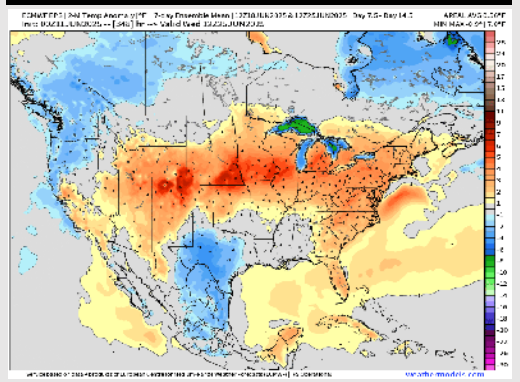
Houston Pilots: 6/12/25



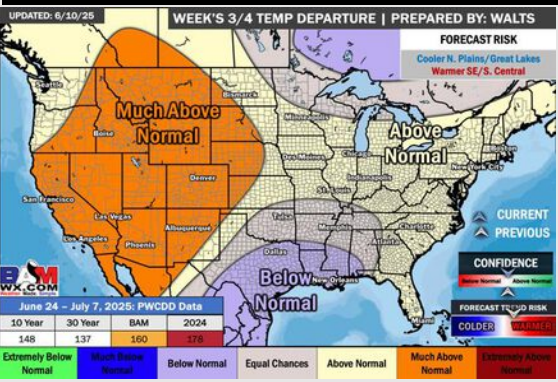
Next 7 Day Temperature Departure



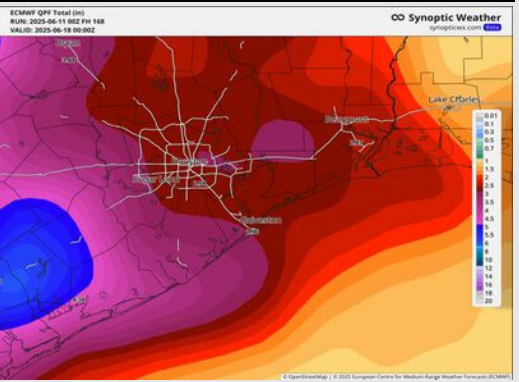
8-14 Day Temperature Departure



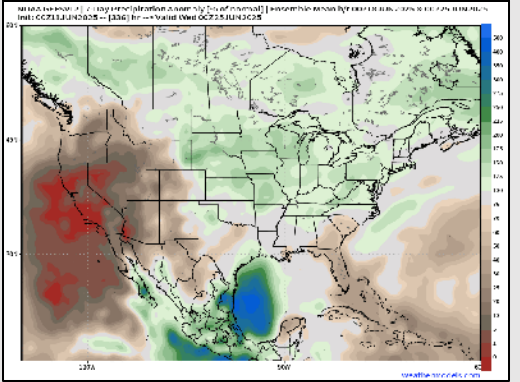
15-30 Day Temperature Departure



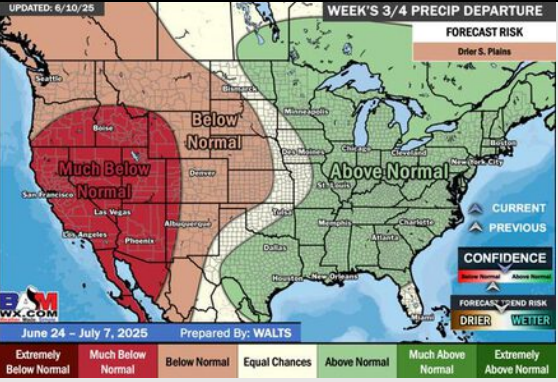
Next 7 Day Total Precipitation



8-14 Day % of Average Precip.



15-30 Day % of Average Precip.



- Temps are expected to be below normal the next 7 days. Scattered rain chances expected, with heavy downpours at times.
- Near to slightly below normal temps and above normal rainfall is favored for days 8 – 14.
- Below normal temperatures are favored late June into early July along with above normal rainfall chances.