

# Houston Pilots Forecast Package



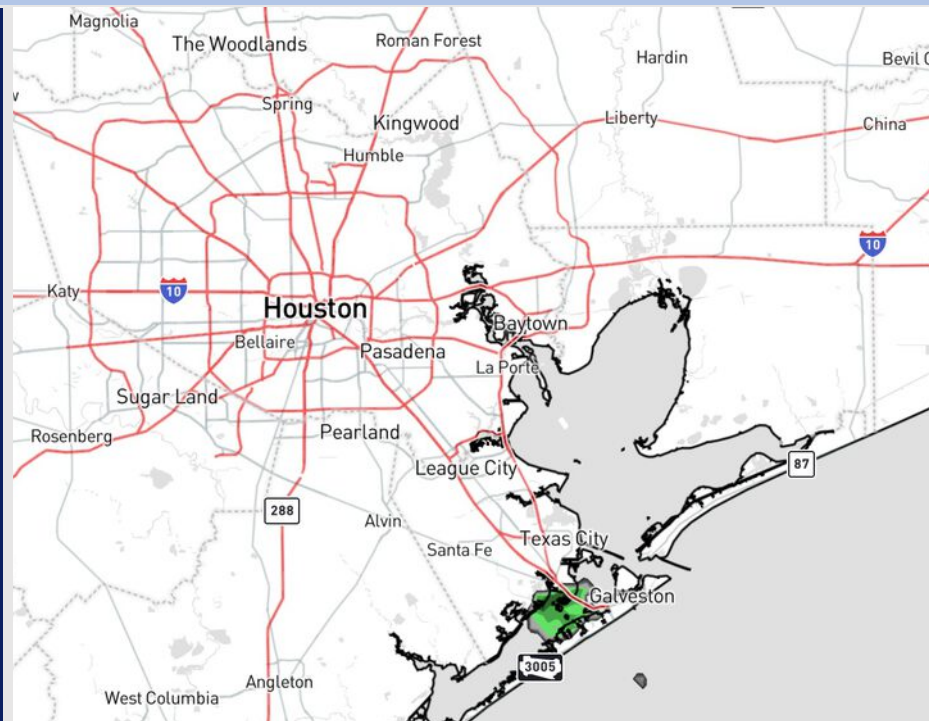
Updated: 11:05 PM CT

Thursday, June 12, 2025

Forecaster: Jakeb Wagner

## Weather Headlines

- Wave heights at the Boarding Station are expected to be 3 – 4' through Saturday.
- Scattered showers and storms today from 4AM to 6PM. **Some storms can potentially become severe with frequent lightning, large hail, and wind gusts of 40-50 kts possible as the main hazards.**



Current Radar: 11:05 PM CT

As always, please do not hesitate to reach out to us with any forecast questions at **(317)-560-8122**. **Press 1 for forecast questions.**

You can also access real-time forecast updates and 24/7 meteorological chat assistance on your **Clarity** app. Click **[here](#)** for login assistance.



# Houston Pilots Visibility Chart (miles)



## Forecast Confidence



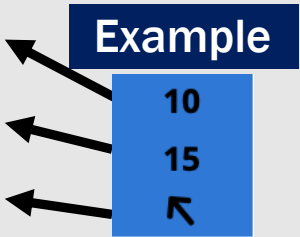
Visibility	Fri 1 am	Fri 2 am	Fri 3 am	Fri 4 am	Fri 5 am	Fri 6 am	Fri 7 am	Fri 8 am	Fri 9 am	Fri 10 am	Fri 11 am	Fri 12 pm	Fri 1 pm	Fri 2 pm	Fri 3 pm	Fri 4 pm	Fri 5 pm	Fri 6 pm	Fri 7 pm	Fri 8 pm	Fri 9 pm	Fri 10 pm	Fri 11 pm	Sat 12 am
Houston Pilots N - 610 Bridge	10	10	9	7.9	6.9	6.9	6.9	5.9	6.9	10	10	10	10	10	10	10	10	10	10	10	10	10	10	10
Houston Pilots M - Kinder 1	10	10	9	7.9	6.9	6.9	6.9	4.9	6.9	10	10	10	10	10	10	10	10	10	10	10	10	10	10	10
Houston Pilots L - Greens Bayou	10	10	9	7.9	6.9	6.9	6.9	4.9	7.9	10	10	10	3.9	3.9	6.9	7.9	7.9	10	10	10	10	10	9	10
Houston Pilots K - Shell Crude	10	10	9	7.9	6.9	7.9	6.9	4.9	7.9	10	10	10	3.9	3.9	6.9	7.9	7.9	10	10	10	10	10	6.9	10
Houston Pilots J - Lynchburg Ferries	10	10	10	7.9	6.9	6.9	6.9	4.9	7.9	10	10	10	6.9	6.9	9	9	9	10	10	10	10	10	9	10
Houston Pilots I - Exxon 3	10	10	10	9	7.9	7.9	6.9	4.9	7.9	10	10	10	3.9	2	3.9	5.9	4.9	7.9	9	6.9	9	9	6.9	9
Houston Pilots H - Morgans Point	10	10	10	10	9	9	7.9	4.9	7.9	10	10	10	3.9	2	3.9	4.9	4.9	7.9	9	6.9	9	9	6.9	8
Houston Pilots G - 75/76	10	10	10	10	10	10	10	4.9	10	10	10	10	1.6	1.6	3.9	4.9	4.9	7.9	9	6.9	6.9	7.9	9	9
Houston Pilots F - 63/64	10	10	10	10	10	10	10	5.9	10	10	10	10	1.6	1.6	3.9	4.9	4.9	7.9	9	6.9	6.9	7.9	9	10
Houston Pilots E - 51/52	10	10	10	10	10	10	10	6.9	10	6.9	10	6.9	3.9	1.6	3.9	4.9	4.9	7.9	9	6.9	6.9	6.9	10	10
Houston Pilots D - 37/38	10	10	10	10	10	10	10	6.9	10	6.9	10	6.9	3.9	2	3.9	4.9	4.9	7.9	9	6.9	6.9	9	10	10
Houston Pilots C - 25/26	10	10	10	10	10	10	10	6.9	10	6.9	6.9	6.9	3.9	2	5.9	6.9	6.9	7.9	9	6.9	7.9	9	10	10
Houston Pilots B - 11/12	10	10	10	10	10	10	10	6.9	10	7.9	6.9	6.9	3.9	2	6.9	6.9	6.9	7.9	9	6.9	6.9	9	10	10
Houston Pilots A - 1 & 2 Bravo	10	10	10	10	10	10	10	7.9	10	10	6.9	6.9	6.9	3.9	6.9	6.9	6.9	7.9	7.9	6.9	6.9	7.9	10	10

NOTE: This is automated data that may/may not agree with the official BAM thinking that's found on the daily slides or special visibility report slides. This data should be used as a guide only

# Houston Pilots Wind Chart



Sustained Wind 10 Knots  
Gusts 15 Knots  
Wind from the SE



Wind	Fri 1 am	Fri 2 am	Fri 3 am	Fri 4 am	Fri 5 am	Fri 6 am	Fri 7 am	Fri 8 am	Fri 9 am	Fri 10 am	Fri 11 am	Fri 12 pm	Fri 1 pm	Fri 2 pm	Fri 3 pm	Fri 4 pm	Fri 5 pm	Fri 6 pm	Fri 7 pm	Fri 8 pm	Fri 9 pm	Fri 10 pm	Fri 11 pm	Sat 12 am
Houston Pilots N - 610 Bridge	5	5	5	5	6	6	6	6	6	7	8	8	8	8	8	8	8	8	8	8	7	7	6	6
	10	10	12	12	13	13	13	13	13	14	15	15	16	17	17	17	17	16	16	15	14	14	13	13
	↖	↖	↖	↖	↖	↖	↖	↖	↖	↖	↖	↖	↖	↖	↖	↖	↖	↖	↖	↖	↖	↖	↖	↖
Houston Pilots M - Kinder 1	5	5	5	5	6	6	6	6	6	7	8	8	8	8	8	8	8	8	8	8	7	7	6	6
	10	10	12	12	13	13	13	13	13	14	15	15	16	17	17	17	17	16	16	15	14	14	13	13
	↖	↖	↖	↖	↖	↖	↖	↖	↖	↖	↖	↖	↖	↖	↖	↖	↖	↖	↖	↖	↖	↖	↖	↖
Houston Pilots L - Greens Bayou	5	5	5	5	6	6	6	6	6	7	8	8	8	8	8	8	8	8	8	8	7	6	6	6
	10	10	12	12	13	13	13	13	13	14	15	15	16	17	17	17	17	16	16	15	14	13	13	12
	↖	↖	↖	↖	↖	↖	↖	↖	↖	↖	↖	↖	↖	↖	↖	↖	↖	↖	↖	↖	↖	↖	↖	↖
Houston Pilots K - Shell Crude	5	6	6	6	6	6	6	6	6	7	8	8	8	8	8	8	8	8	8	8	7	6	6	6
	12	12	12	13	13	13	13	13	13	14	15	15	16	17	17	17	17	16	16	15	14	14	13	13
	↖	↖	↖	↖	↖	↖	↖	↖	↖	↖	↖	↖	↖	↖	↖	↖	↖	↖	↖	↖	↖	↖	↖	↖
Houston Pilots J - Lynchburg Ferries	5	5	5	5	6	6	6	6	6	6	7	8	8	8	8	8	8	8	8	8	7	6	6	6
	10	10	12	12	13	12	13	12	13	14	15	15	16	17	17	17	17	17	16	15	14	13	13	12
	↖	↖	↖	↖	↖	↖	↖	↖	↖	↖	↖	↖	↖	↖	↖	↖	↖	↖	↖	↖	↖	↖	↖	↖
Houston Pilots I - Exxon 3	8	9	9	9	10	10	10	10	10	10	10	10	10	10	10	10	10	12	12	12	10	10	10	10
	14	15	15	15	15	15	15	15	15	15	16	16	17	18	18	18	18	18	17	17	16	16	16	15
	↖	↖	↖	↖	↖	↖	↖	↖	↖	↖	↖	↖	↖	↖	↖	↖	↖	↖	↖	↖	↖	↖	↖	↖
Houston Pilots H - Morgans Point	9	10	10	10	10	10	10	10	10	10	10	10	10	10	10	10	10	12	12	12	10	10	10	10
	15	15	15	15	15	15	16	16	16	15	16	16	17	18	18	18	18	18	17	17	16	16	16	15
	↖	↖	↖	↖	↖	↖	↖	↖	↖	↖	↖	↖	↖	↖	↖	↖	↖	↖	↖	↖	↖	↖	↖	↖
Houston Pilots G - 75/76	12	13	13	13	13	13	13	13	13	12	12	10	10	10	10	10	12	12	13	13	13	12	12	12
	16	17	17	17	18	18	18	18	18	17	18	18	18	20	20	20	20	20	18	18	17	17	17	17
	↖	↖	↖	↖	↖	↖	↖	↖	↖	↖	↖	↖	↖	↖	↖	↖	↖	↖	↖	↖	↖	↖	↖	↖
Houston Pilots F - 63/64	12	13	13	13	13	13	13	13	13	13	12	12	10	10	10	12	12	13	13	13	12	12	12	12
	17	17	18	18	18	18	20	20	18	18	18	18	20	20	20	20	20	20	18	18	17	17	17	17
	↖	↖	↖	↖	↖	↖	↖	↖	↖	↖	↖	↖	↖	↖	↖	↖	↖	↖	↖	↖	↖	↖	↖	↖
Houston Pilots E - 51/52	13	13	14	14	14	14	14	14	14	13	13	13	12	12	12	12	12	12	13	13	13	12	12	13
	18	18	20	20	20	20	21	20	20	18	20	20	20	20	20	20	18	20	18	17	17	17	17	18
	↖	↖	↖	↖	↖	↖	↖	↖	↖	↖	↖	↖	↖	↖	↖	↖	↖	↖	↖	↖	↖	↖	↖	↖
Houston Pilots D - 37/38	13	14	14	14	14	15	15	15	14	13	13	13	13	12	12	12	12	12	12	13	12	12	12	13
	18	20	20	20	21	21	21	20	21	20	20	20	20	20	20	20	18	18	17	17	17	17	17	18
	↖	↖	↖	↖	↖	↖	↖	↖	↖	↖	↖	↖	↖	↖	↖	↖	↖	↖	↖	↖	↖	↖	↖	↖
Houston Pilots C - 25/26	13	13	13	14	14	14	14	14	14	13	13	13	13	12	12	12	12	12	12	12	12	12	12	12
	18	18	20	20	21	21	21	21	21	20	20	20	20	20	20	20	18	18	17	17	17	17	17	17
	↖	↖	↖	↖	↖	↖	↖	↖	↖	↖	↖	↖	↖	↖	↖	↖	↖	↖	↖	↖	↖	↖	↖	↖
Houston Pilots B - 11/12	12	13	13	13	13	13	13	13	13	13	13	13	12	12	12	10	10	10	10	10	10	10	10	10
	18	18	20	20	20	21	21	20	20	20	20	18	18	18	18	17	17	17	17	16	16	16	17	17
	↖	↖	↖	↖	↖	↖	↖	↖	↖	↖	↖	↖	↖	↖	↖	↖	↖	↖	↖	↖	↖	↖	↖	↖
Houston Pilots A - 1 & 2 Bravo	14	15	15	15	15	15	15	15	15	14	13	13	13	12	12	10	10	10	10	10	12	12	13	13
	21	21	22	23	23	23	22	22	22	21	20	20	18	18	18	17	17	17	17	16	17	17	17	18
	↖	↖	↖	↖	↖	↖	↖	↖	↖	↖	↖	↖	↖	↖	↖	↖	↖	↖	↖	↖	↖	↖	↖	↖

NOTE: This is automated data that may/may not agree with the official BAM thinking that's found on the daily slides.  
This data should be used as a guide only.

# Houston Pilots: FRI. 6/13/2025

## Forecast Discussion

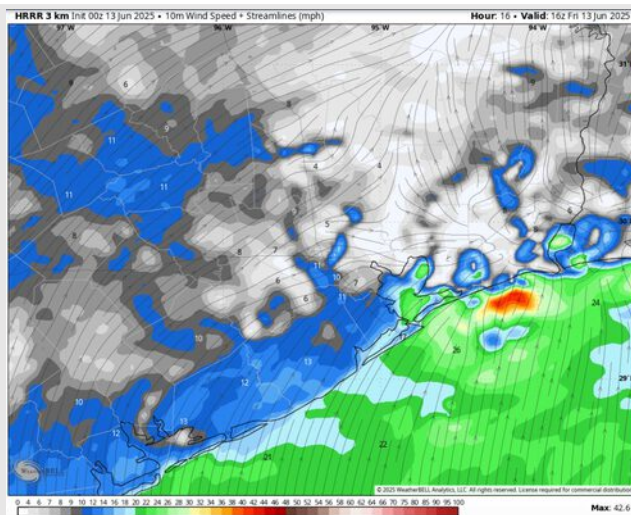
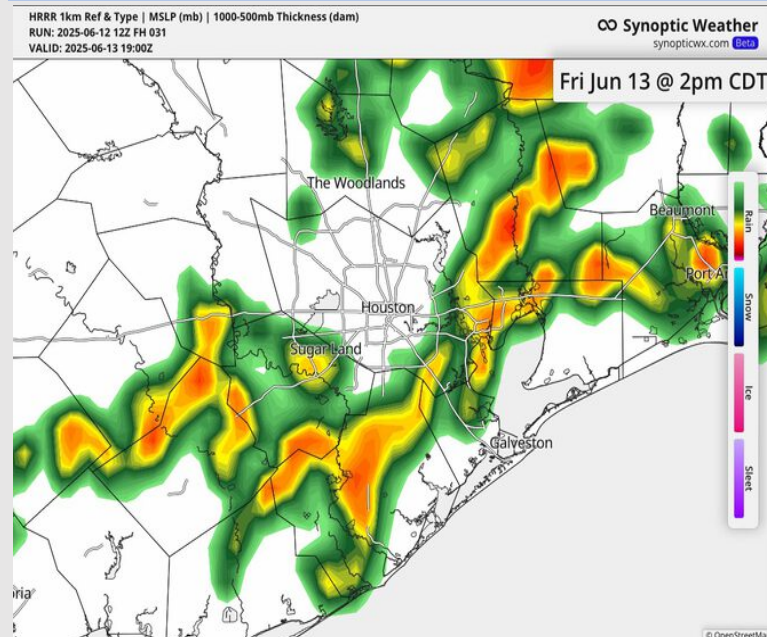
**Precip:** Scattered showers and storms will be in play from 4AM to 6PM. Some storms can potentially become severe with frequent lightning, large hail, and wind gusts of 40-50 kts possible as the main hazards.

**Wind:** Winds will be out of the S/SW for today. **N of Morgan's Point:** Winds will be at 5 – 10 kts. **S of Morgan's Point:** Winds will be at 15 – 20 kts through 5 PM before decreasing to 8 – 13 kts the rest of the day. **Non-thunderstorm wind gusts of 20-25 kts will be possible for all stations through 6PM.**

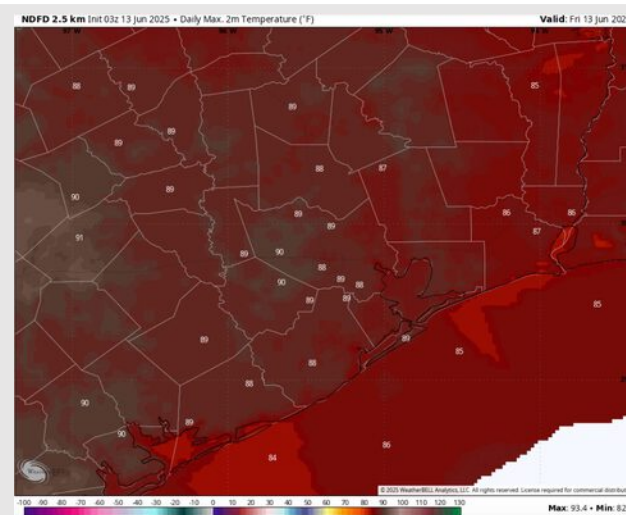
**High Temps:** **N of Morgan's Point:** High 80s F. **S of Morgan's Point:** High 80s F.

**Visibility:** No fog concerns today, however, visibilities may be reduced under heavy downpours.

## Precip Image: 2 PM CT



Wind Speed:  
11 AM CT



High Temps  
Today



# Houston Pilots: SAT. 6/14/2025

## Forecast Discussion

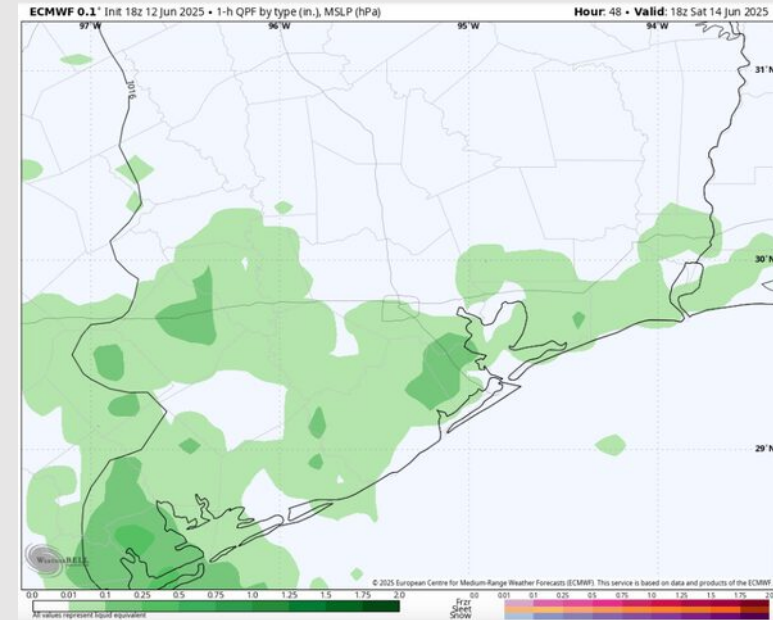
**Precip:** Scattered showers and storms are expected from 5AM - 9AM with additional scattered showers and storms from 1PM - 5PM. **Wind gusts of 30 – 40+ kts, lightning, and heavy downpours will be possible.**

**Wind:** Winds will be out of the S/SE. **N of Morgan's Point:** Winds will be at 2 – 7 kts. **S of Morgan's Point:** Winds will be at 10 – 15 kts through 8AM before decreasing to 3 – 8 kts the rest of the day.

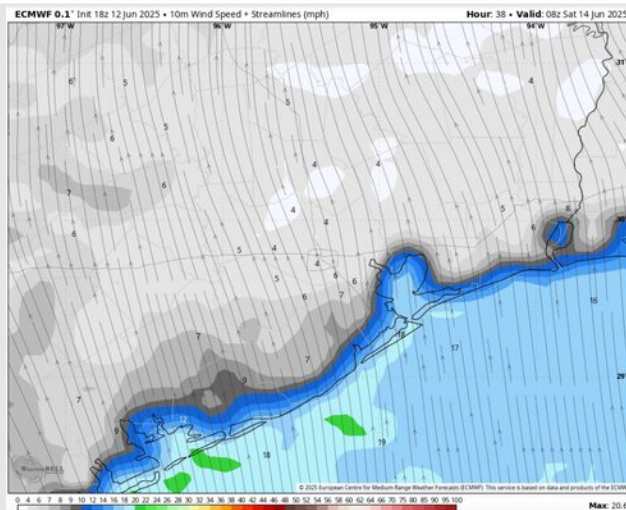
**High Temps:** **N of Morgan's Point:** Low 90s F. **S of Morgan's Point:** High 80s F.

**Visibility:** No fog concerns Saturday, however, visibility may be reduced under heavier downpours.

## Precip Image: 1 PM CT



Wind Speed  
3 AM CT



High Temps  
Saturday

# Houston Pilots: SUN. 6/15/2025

## Forecast Discussion

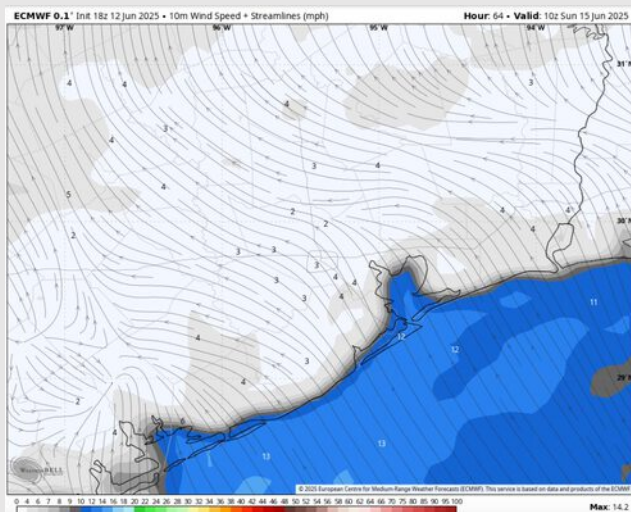
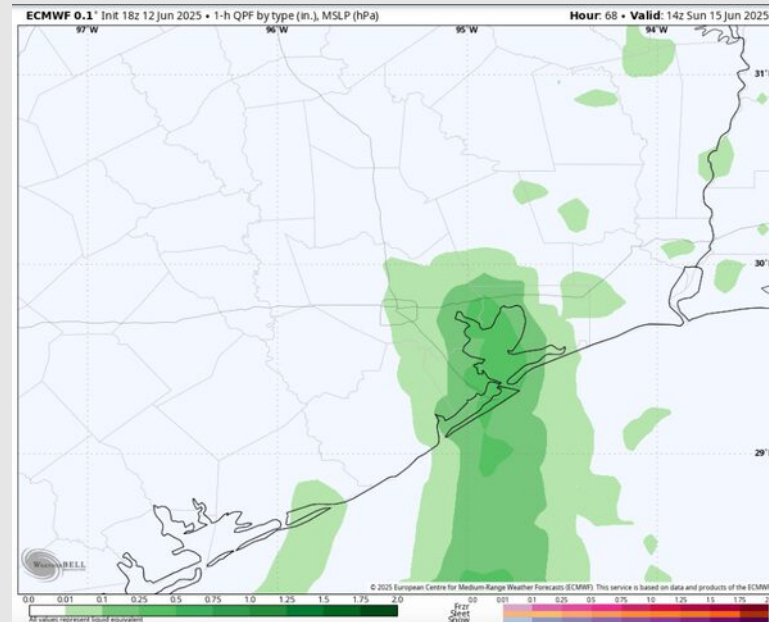
**Precip:** Scattered showers and storms will be possible from 8AM – 2PM Sunday.

**Wind:** **N of Morgan's Point:** Winds will be from the SE at 1 – 6 kts. **S of Morgan's Point:** Winds will be from the SE at 6 – 11 kts.

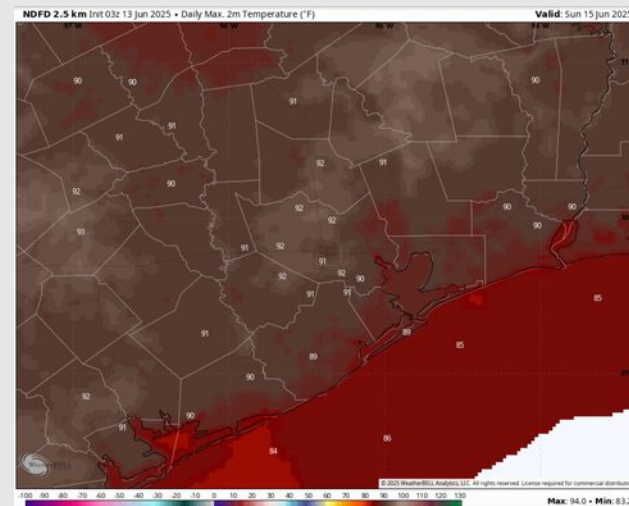
**High Temps:** **N of Morgan's Point:** Low 90s F. **S of Morgan's Point:** High 80s F.

**Visibility:** No visibility concerns Sunday.

## Precip Image: 9AM CT



Wind Speed:  
5 AM CT

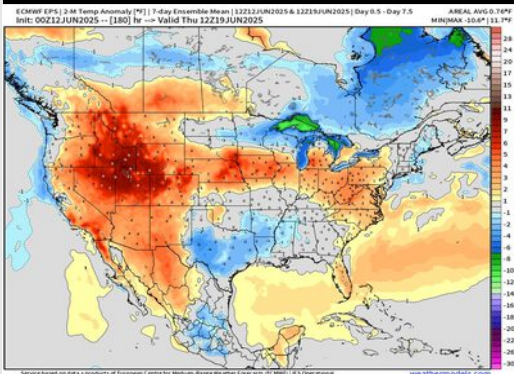


High Temps  
Sunday

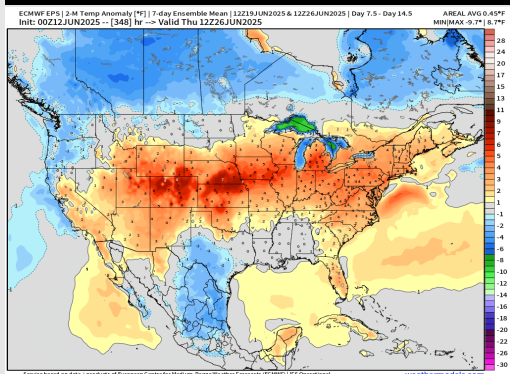


# Houston Pilots: 6/13/25

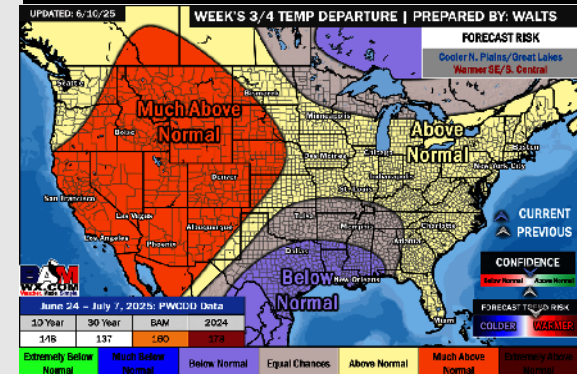
## Next 7 Day Temperature Departure



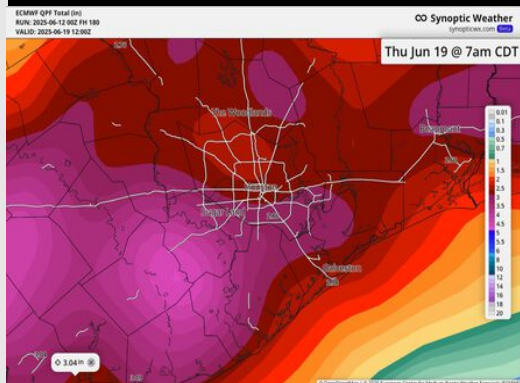
## 8-14 Day Temperature Departure



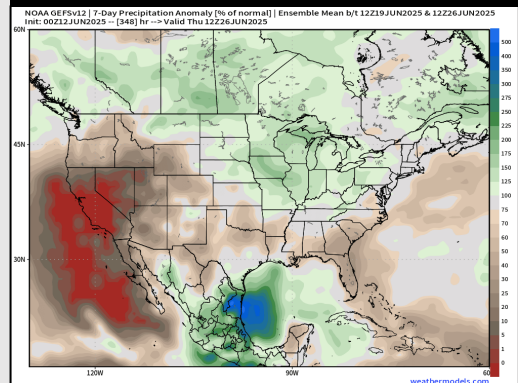
## 15-30 Day Temperature Departure



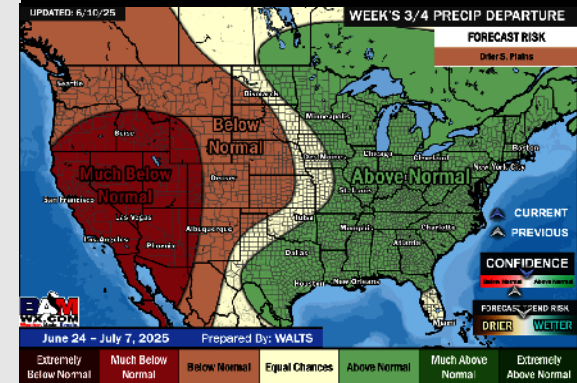
## Next 7 Day Total Precipitation



## 8-14 Day % of Average Precip.



## 15-30 Day % of Average Precip.



- Temps are expected to be below normal the next 7 days. Scattered rain chances expected, with heavy downpours at times.
- Near normal temps and near normal rainfall is favored for days 8 – 14.
- Below normal temperatures are favored late June into early July along with above normal rainfall chances.