

Houston Pilots Forecast Package

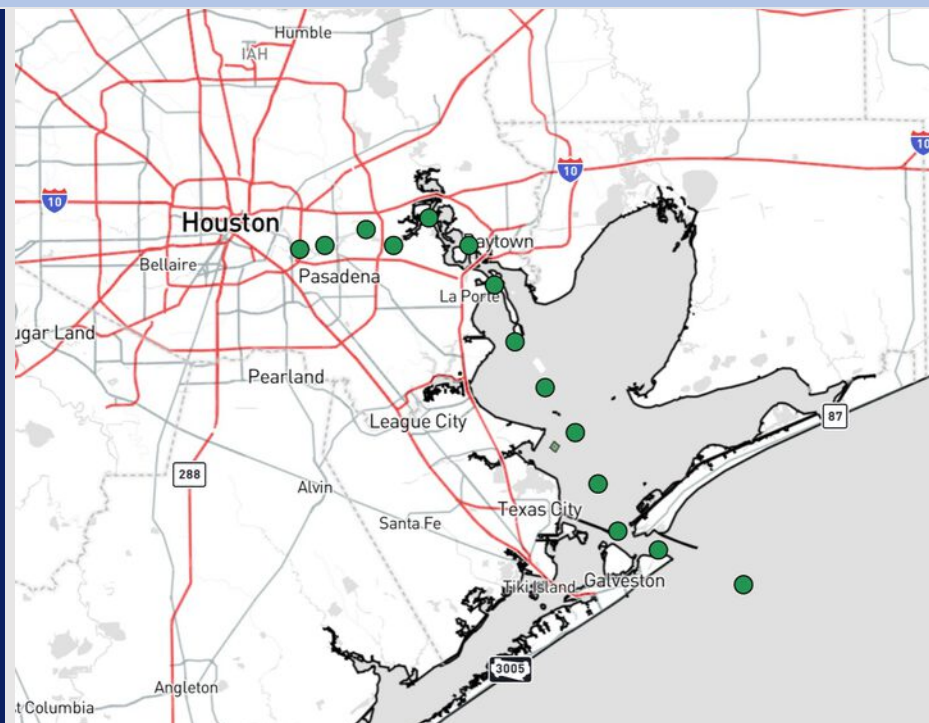


Updated: 11:00 PM CT
Tuesday, June 10, 2025

Forecaster: Tyler Riggles

Weather Headlines

- Wave heights at the Boarding Station are expected to increase to 3 – 4' through Thursday and Friday.
- **Non-thunderstorm wind gusts of 20 – 25 kts will be possible for all stations through Friday**
- **Strong to severe storms will be possible through Friday.**



Current Radar: 10:37 PM CT

As always, please do not hesitate to reach out to us with any forecast questions at **(317)-560-8122**. Press 1 for forecast questions.

You can also access real-time forecast updates and 24/7 meteorological chat assistance on your **Clarity** app. Click [here](#) for login assistance.



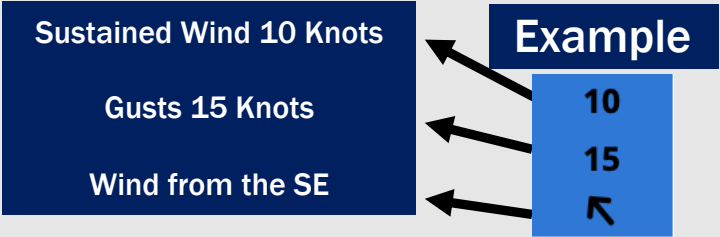
Houston Pilots Visibility Chart (miles)



Visibility	Wed 12 am	Wed 1 am	Wed 2 am	Wed 3 am	Wed 4 am	Wed 5 am	Wed 6 am	Wed 7 am	Wed 8 am	Wed 9 am	Wed 10 am	Wed 11 am	Wed 12 pm	Wed 1 pm	Wed 2 pm	Wed 3 pm	Wed 4 pm	Wed 5 pm	Wed 6 pm	Wed 7 pm	Wed 8 pm	Wed 9 pm	Wed 10 pm	Wed 11 pm
Houston Pilots N - 610 Bridge	10	10	10	10	10	10	10	10	6.9	8	10	10	10	10	10	10	10	10	10	10	10	10	10	10
Houston Pilots M - Kinder 1	10	10	10	10	10	10	10	10	6.9	8	10	10	10	10	10	10	10	10	10	10	10	10	10	10
Houston Pilots L - Greens Bayou	10	10	10	10	10	10	10	10	6.9	8	10	10	10	10	10	10	10	10	10	10	10	10	10	10
Houston Pilots K - Shell Crude	10	10	10	10	10	10	10	10	6.9	8	10	10	10	10	10	10	10	10	10	10	10	10	10	10
Houston Pilots J - Lynchburg Ferries	10	10	10	10	10	10	10	9	6.9	8	10	10	10	10	10	10	10	10	10	10	10	10	10	10
Houston Pilots I - Exxon 3	10	10	10	10	10	10	10	10	6.9	8	10	10	10	10	10	10	10	10	10	10	10	10	10	10
Houston Pilots H - Morgans Point	10	10	10	10	10	10	10	10	6.9	9	10	10	10	10	10	10	10	10	10	10	10	10	10	10
Houston Pilots G - 75/76	10	10	10	10	10	10	10	10	6.9	10	10	10	10	10	10	10	10	10	10	10	10	10	10	9
Houston Pilots F - 63/64	10	10	10	10	10	10	10	10	6.9	10	10	10	10	10	10	10	10	10	10	10	10	10	10	8
Houston Pilots E - 51/52	10	10	10	10	10	10	10	10	8	10	10	10	10	10	10	10	10	10	10	10	10	10	6	9
Houston Pilots D - 37/38	10	10	10	10	10	10	10	10	9	10	10	10	10	10	10	10	10	10	10	10	10	10	6	9
Houston Pilots C - 25/26	10	10	10	10	10	10	10	10	9	10	10	10	10	10	10	10	10	10	10	10	10	10	7	9
Houston Pilots B - 11/12	10	10	10	10	10	10	10	10	9	10	10	10	10	10	10	10	10	10	10	10	10	10	8	9
Houston Pilots A - 1 & 2 Bravo	10	10	10	10	10	10	10	10	9	10	10	10	10	10	10	10	10	9	9	10	10	9	9	9

NOTE: This is automated data that may/may not agree with the official BAM thinking that’s found on the daily slides or special visibility report slides. This data should be used as a guide only

Houston Pilots Wind Chart



Wind	Wed 12 am	Wed 1 am	Wed 2 am	Wed 3 am	Wed 4 am	Wed 5 am	Wed 6 am	Wed 7 am	Wed 8 am	Wed 9 am	Wed 10 am	Wed 11 am	Wed 12 pm	Wed 1 pm	Wed 2 pm	Wed 3 pm	Wed 4 pm	Wed 5 pm	Wed 6 pm	Wed 7 pm	Wed 8 pm	Wed 9 pm	Wed 10 pm	Wed 11 pm
Houston Pilots N - 610 Bridge	5 9 ↖	5 9 ↖	5 9 ↖	3 9 ↖	3 9 ↖	5 9 ↖	3 9 ↖	3 9 ↖	5 9 ↖	5 10 ↖	6 12 ↖	7 13 ↖	8 15 ↖	8 16 ↖	8 17 ↖	8 17 ↖	9 17 ↖	9 17 ↖	9 18 ↖	9 17 ↖	9 17 ↖	8 16 ↖	8 16 ↖	8 16 ↖
Houston Pilots M - Kinder 1	5 9 ↖	5 9 ↖	5 9 ↖	3 9 ↖	3 9 ↖	5 9 ↖	3 9 ↖	3 9 ↖	5 9 ↖	5 10 ↖	6 12 ↖	7 13 ↖	8 15 ↖	8 16 ↖	8 17 ↖	8 17 ↖	9 17 ↖	9 17 ↖	9 18 ↖	9 17 ↖	9 17 ↖	8 16 ↖	8 16 ↖	8 16 ↖
Houston Pilots L - Greens Bayou	5 9 ↖	3 8 ↖	3 9 ↖	3 9 ↖	3 9 ↖	3 9 ↖	3 9 ↖	3 9 ↖	3 9 ↖	5 10 ↖	6 12 ↖	7 13 ↖	8 15 ↖	8 16 ↖	9 17 ↖	9 17 ↖	9 17 ↖	9 17 ↖	9 18 ↖	9 17 ↖	8 16 ↖	8 16 ↖	8 16 ↖	8 16 ↖
Houston Pilots K - Shell Crude	5 9 ↖	5 9 ↖	5 9 ↖	3 9 ↖	3 9 ↖	5 9 ↖	3 9 ↖	3 9 ↖	3 9 ↖	5 10 ↖	6 10 ↖	7 13 ↖	8 15 ↖	8 16 ↖	9 17 ↖	9 17 ↖	9 17 ↖	9 17 ↖	9 18 ↖	9 17 ↖	9 16 ↖	8 16 ↖	8 16 ↖	8 16 ↖
Houston Pilots J - Lynchburg Ferries	3 8 ↖	3 8 ↖	3 8 ↖	3 8 ↖	3 8 ↖	3 9 ↖	3 8 ↖	3 8 ↖	3 8 ↖	5 9 ↖	6 10 ↖	6 13 ↖	8 15 ↖	8 16 ↖	9 17 ↖	9 17 ↖	9 17 ↖	9 17 ↖	9 18 ↖	9 17 ↖	8 16 ↖	8 16 ↖	8 16 ↖	8 16 ↖
Houston Pilots I - Exxon 3	8 12 ↖	8 12 ↖	8 12 ↖	8 12 ↖	8 12 ↖	8 12 ↖	7 12 ↖	7 12 ↖	8 12 ↖	8 13 ↖	8 13 ↖	9 14 ↖	9 15 ↖	10 17 ↖	10 18 ↖	12 18 ↖	12 18 ↖	13 20 ↖	13 20 ↖	13 18 ↖	13 17 ↖	13 17 ↖	13 17 ↖	13 17 ↖
Houston Pilots H - Morgans Point	8 12 ↖	8 12 ↖	8 13 ↖	8 13 ↖	8 13 ↖	8 13 ↖	8 13 ↖	8 13 ↖	8 13 ↖	8 13 ↖	8 14 ↖	9 14 ↖	9 15 ↖	10 17 ↖	10 18 ↖	12 18 ↖	12 18 ↖	13 20 ↖	13 20 ↖	13 20 ↖	13 17 ↖	13 17 ↖	13 17 ↖	13 17 ↖
Houston Pilots G - 75/76	9 14 ↖	9 14 ↖	10 15 ↖	10 15 ↖	10 15 ↖	10 15 ↖	9 15 ↖	9 15 ↖	9 15 ↖	9 15 ↖	10 15 ↖	10 16 ↖	10 17 ↖	10 17 ↖	12 20 ↖	12 20 ↖	13 20 ↖	13 21 ↖	13 20 ↖	13 21 ↖	13 18 ↖	13 18 ↖	14 20 ↖	14 20 ↖
Houston Pilots F - 63/64	9 14 ↖	10 15 ↖	10 15 ↖	10 15 ↖	10 15 ↖	10 15 ↖	10 15 ↖	10 15 ↖	10 15 ↖	10 15 ↖	10 15 ↖	10 16 ↖	10 17 ↖	10 17 ↖	12 20 ↖	12 20 ↖	13 20 ↖	13 21 ↖	13 20 ↖	13 20 ↖	13 18 ↖	13 18 ↖	14 20 ↖	14 20 ↖
Houston Pilots E - 51/52	10 15 ↖	10 15 ↖	10 16 ↖	10 15 ↖	10 15 ↖	10 15 ↖	10 15 ↖	10 15 ↖	10 15 ↖	10 15 ↖	10 16 ↖	10 16 ↖	10 17 ↖	12 18 ↖	12 20 ↖	12 20 ↖	13 20 ↖	13 20 ↖	13 20 ↖	13 20 ↖	13 17 ↖	13 18 ↖	14 20 ↖	15 21 ↖
Houston Pilots D - 37/38	10 15 ↖	10 15 ↖	10 16 ↖	10 15 ↖	10 15 ↖	10 15 ↖	10 15 ↖	10 15 ↖	10 15 ↖	10 15 ↖	10 16 ↖	10 16 ↖	10 17 ↖	12 18 ↖	12 20 ↖	12 18 ↖	12 18 ↖	13 20 ↖	13 20 ↖	13 18 ↖	13 17 ↖	13 18 ↖	14 20 ↖	14 20 ↖
Houston Pilots C - 25/26	10 15 ↖	10 15 ↖	10 16 ↖	10 15 ↖	10 15 ↖	10 15 ↖	10 15 ↖	10 15 ↖	10 15 ↖	10 15 ↖	10 16 ↖	10 16 ↖	10 17 ↖	12 17 ↖	12 18 ↖	12 18 ↖	12 18 ↖	12 18 ↖	12 18 ↖	12 18 ↖	13 17 ↖	13 17 ↖	13 18 ↖	14 20 ↖
Houston Pilots B - 11/12	8 14 ↖	9 15 ↖	10 16 ↖	9 15 ↖	9 15 ↖	9 15 ↖	9 15 ↖	9 15 ↖	9 15 ↖	9 15 ↖	9 15 ↖	10 16 ↖	10 16 ↖	10 17 ↖	10 18 ↖	10 17 ↖	10 17 ↖	10 17 ↖	10 17 ↖	10 17 ↖	10 16 ↖	12 17 ↖	12 17 ↖	13 18 ↖
Houston Pilots A - 1 & 2 Bravo	10 16 ↖	12 16 ↖	13 17 ↖	12 16 ↖	12 16 ↖	12 16 ↖	12 16 ↖	10 16 ↖	10 15 ↖	10 15 ↖	10 16 ↖	10 16 ↖	10 16 ↖	10 17 ↖	10 17 ↖	10 16 ↖	10 17 ↖	10 17 ↖	12 17 ↖	12 17 ↖	12 17 ↖	13 17 ↖	14 20 ↖	15 21 ↖

NOTE: This is automated data that may/may not agree with the official BAM thinking that's found on the daily slides.
This data should be used as a guide only.

Houston Pilots: WED. 6/11/2025

Forecast Discussion

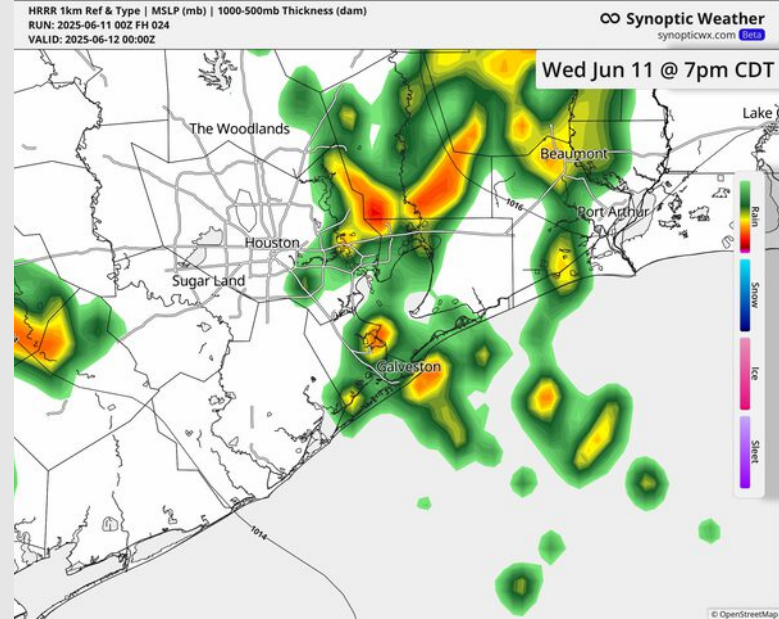
Precip: Isolated showers from 2AM to 9AM become more scattered in nature after 9AM. Storms will also be in play after 9 AM. **Some storms can potentially become severe, with lightning, large hail and wind gusts of 35-50 kts in play.**

Wind: Winds will be out of the SSE. **N of Morgan's Point:** Winds will be at 3 – 8 kts. **S of Morgan's Point:** Winds will be at 8 – 13 kts throughout the day. **Non-thunderstorm wind gusts of 20 kts will be possible for all stations after 11 AM.**

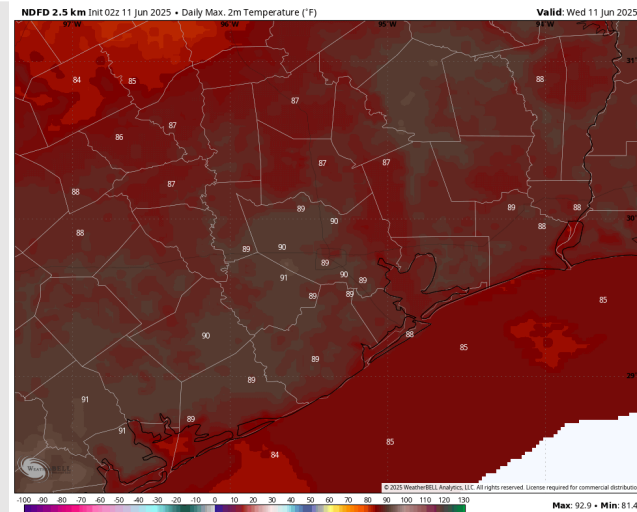
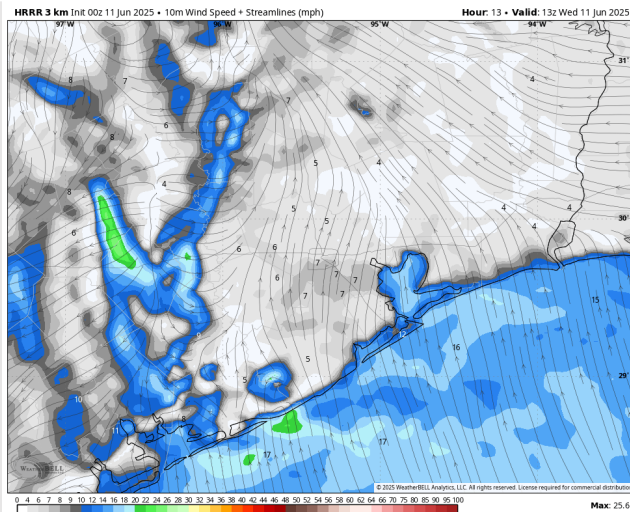
High Temps: **N of Morgan's Point:** Near 90 F. **S of Morgan's Point:** High 80s F.

Visibility: No fog concerns for today, however visibilities may be reduced under heavy downpours.

Precip Image: 7 PM CT



Wind Speed
8 AM CT



High Temps
Today

Houston Pilots: THU. 6/12/2025

Forecast Discussion

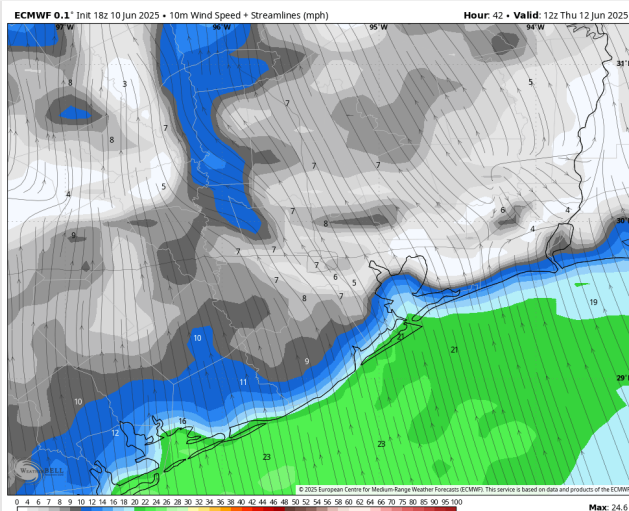
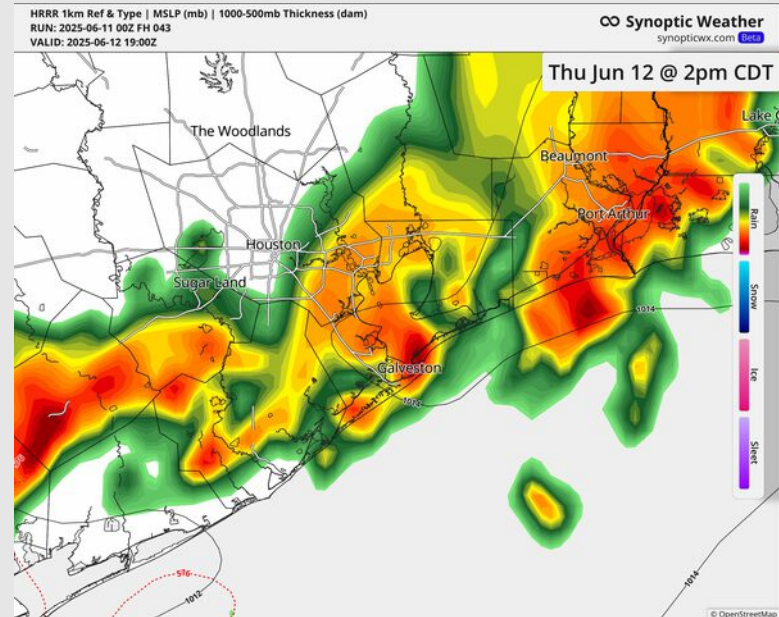
Precip: Scattered showers and storms in play for all Stations through 7 PM. Some storms will be stronger in nature, including risks for lightning, small hail and wind gusts of 35-40 kts.

Wind: Winds will be out of the SE throughout Thursday. **N of Morgan's Point:** Winds will be at 3 – 8 kts. **S of Morgan's Point:** Winds will be at 15 – 20 kts through 10 AM before decreasing to 10 – 15 kts for the rest of the day. **Non-thunderstorm wind gusts of 18 – 23 kts will be possible for all Stations on Thursday.**

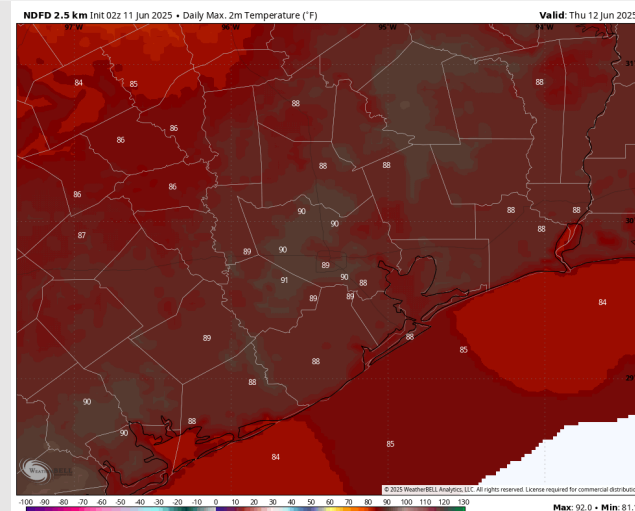
High Temps: **N of Morgan's Point:** Near 90 F. **S of Morgan's Point:** Upper 80s F.

Visibility: No fog concerns for Thursday, however, visibility may be reduced under heavy downpours.

Precip Image: 2 PM CT



Wind Speed:
7 AM CT



High Temps
Thursday

Houston Pilots: FRI. 6/13/2025

Forecast Discussion

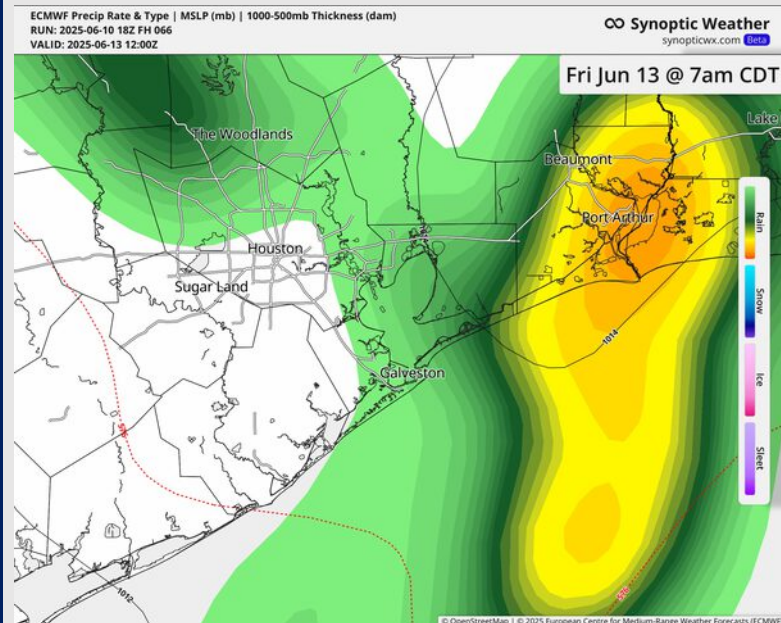
Precip: Scattered showers and storms in play for all Stations after 5 AM. Some storms can potentially become severe, with lightning, large hail and wind gusts of 35-50 kts in play.

Wind: Winds will be out of the S/SE for Friday. **N of Morgan's Point:** Winds will be at 3 – 8 kts. **S of Morgan's Point:** Winds will be at 15 – 20 kts through 8 AM before decrease to 10 – 15 kts the rest of the day. **Non-thunderstorm wind gusts of 20-25 kts will be in play for all Stations through 4 PM.**

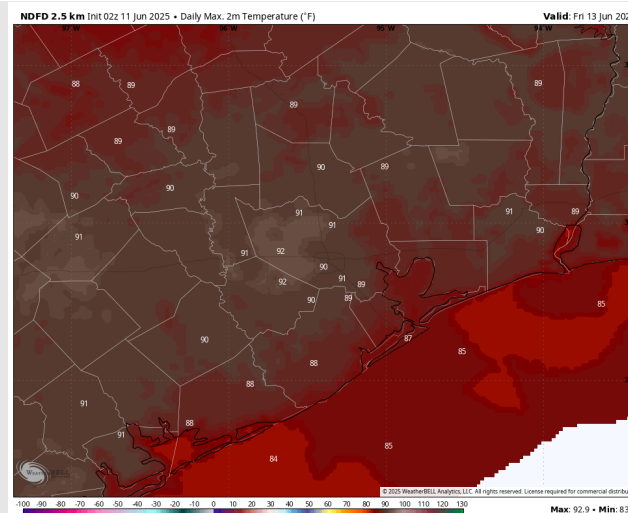
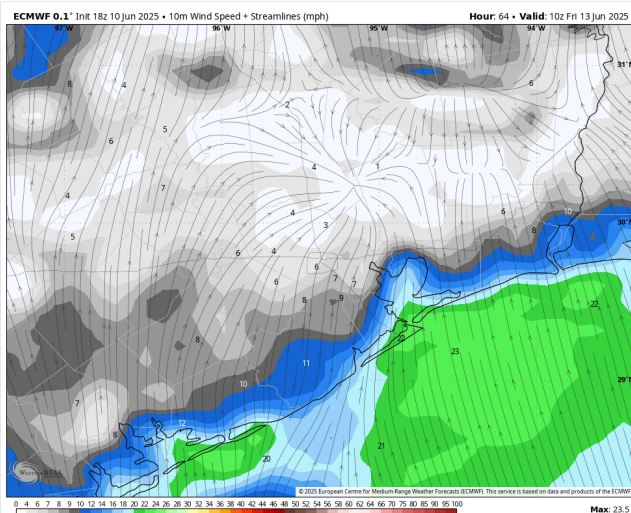
High Temps: **N of Morgan's Point:** Low 90s F. **S of Morgan's Point:** Upper 80s F.

Visibility: No fog concerns for Friday, however visibilities may be reduced under heavy downpours.

Precip Image: 7 AM CT



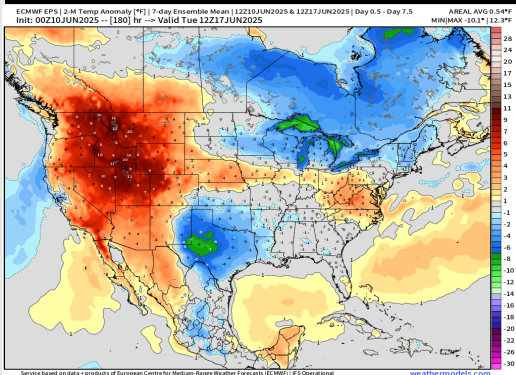
Wind Speed:
5 AM CT



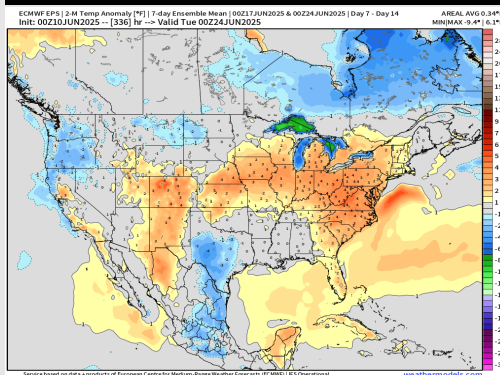
High Temps
Friday

Houston Pilots: 6/11/25

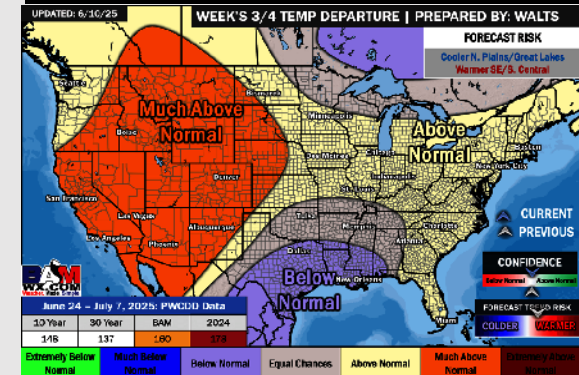
Next 7 Day Temperature Departure



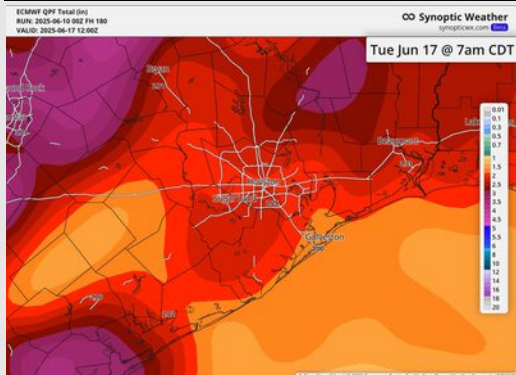
8-14 Day Temperature Departure



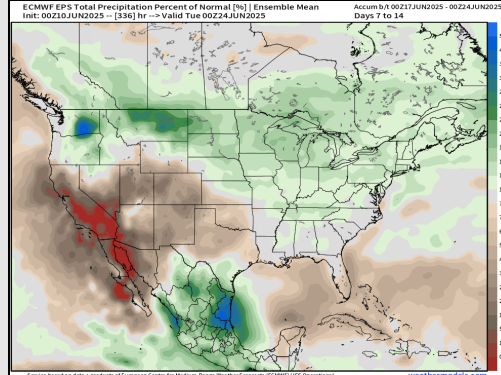
15-30 Day Temperature Departure



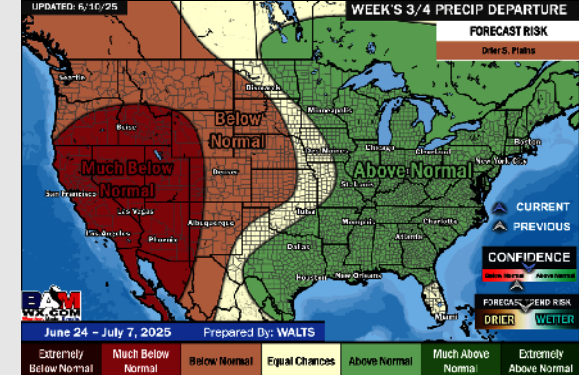
Next 7 Day Total Precipitation



8-14 Day % of Average Precip.



15-30 Day % of Average Precip.



- Temps are expected to be below normal the next 7 days. Scattered rain chances expected, with heavy downpours at times.
- Near to slightly below normal temps and near normal rainfall is favored for days 8 – 14.
- Below normal temperatures are favored late June into early July along with above normal rainfall chances.