

# Houston Pilots Forecast Package

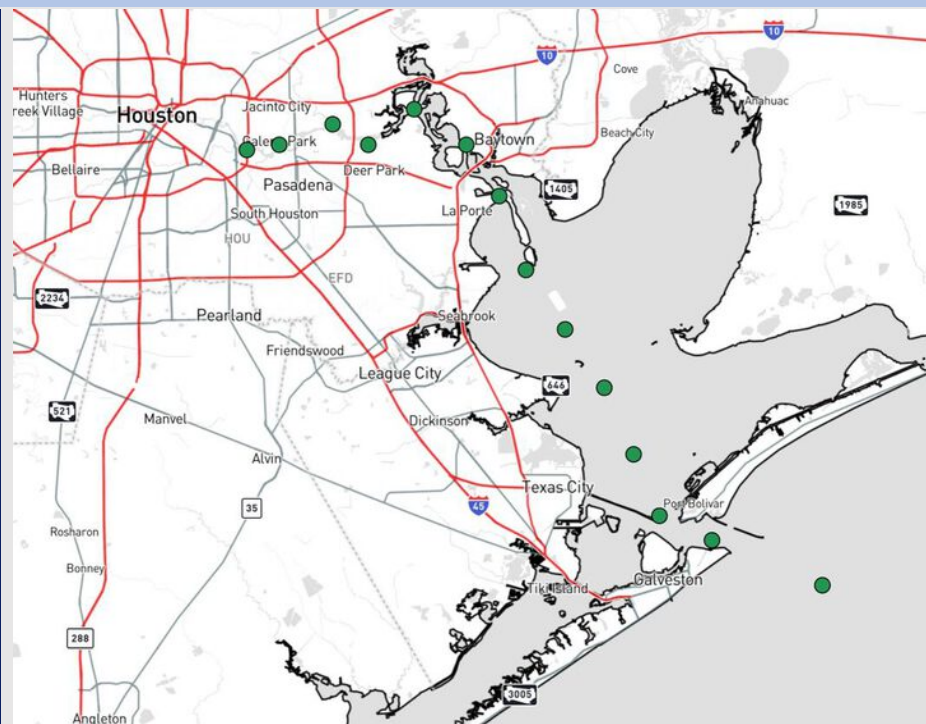


Updated: 1:10 PM CT  
Monday, June 2, 2025

Forecaster: Hope Kleitsch

## Weather Headlines

- Only low-end rain chances favored over the next 72 hours, with majority of coverage missing Stations.
- Wind gusts of 20 – 25 MPH will be possible Tuesday through Wednesday AM.



Current Radar: 1:10 PM CT

As always, please do not hesitate to reach out to us with any forecast questions at **(317)-560-8122**. Press **1** for forecast questions.

You can also access real-time forecast updates and 24/7 meteorological chat assistance on your **Clarity** app. Click [here](#) for login assistance.



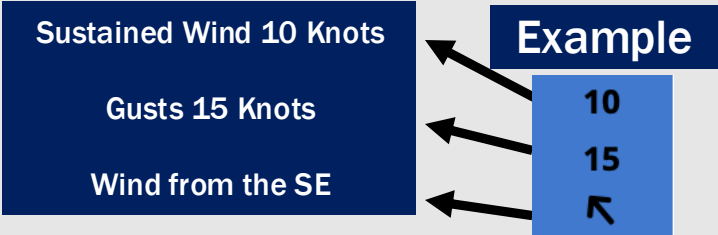
# Houston Pilots Visibility Chart (miles)



Visibility	Mon 3 pm	Mon 4 pm	Mon 5 pm	Mon 6 pm	Mon 7 pm	Mon 8 pm	Mon 9 pm	Mon 10 pm	Mon 11 pm	Tue 12 am	Tue 1 am	Tue 2 am	Tue 3 am	Tue 4 am	Tue 5 am	Tue 6 am	Tue 7 am	Tue 8 am	Tue 9 am	Tue 10 am	Tue 11 am	Tue 12 pm	Tue 1 pm	Tue 2 pm
Houston Pilots N - 610 Bridge	10	10	10	10	10	10	10	10	10	10	10	10	10	10	10	10	10	10	10	10	10	10	10	10
Houston Pilots M - Kinder 1	10	10	10	10	10	10	10	10	10	10	10	10	10	10	10	10	10	10	10	10	10	10	10	10
Houston Pilots L - Greens Bayou	10	10	10	10	10	10	10	10	10	10	10	10	10	10	10	10	10	10	10	10	10	10	10	10
Houston Pilots K - Shell Crude	10	10	10	10	10	10	10	10	10	10	10	10	10	10	10	10	10	10	10	10	10	10	10	10
Houston Pilots J - Lynchburg Ferries	10	10	10	10	10	10	10	10	10	10	10	10	10	10	10	10	10	10	10	10	10	10	10	10
Houston Pilots I - Exxon 3	10	10	10	10	10	10	10	10	10	10	10	10	10	10	10	10	10	10	10	10	10	10	10	10
Houston Pilots H - Morgans Point	10	10	10	10	10	10	10	10	10	10	10	10	10	10	10	10	10	10	10	10	10	10	10	10
Houston Pilots G - 75/76	10	10	10	10	10	10	10	10	10	10	10	10	10	10	10	10	10	10	10	10	10	10	10	10
Houston Pilots F - 63/64	10	10	10	10	10	10	10	10	10	10	10	10	10	10	10	10	10	10	10	10	10	10	10	10
Houston Pilots E - 51/52	10	10	10	10	10	10	10	10	10	10	10	10	10	10	10	10	10	10	10	10	10	10	10	10
Houston Pilots D - 37/38	10	10	10	10	10	10	10	10	10	10	10	10	10	10	10	10	10	10	10	10	10	10	10	10
Houston Pilots C - 25/26	10	10	10	10	10	10	10	10	10	10	10	10	10	10	10	10	10	10	10	10	10	10	10	10
Houston Pilots B - 11/12	10	10	10	10	10	10	10	10	10	10	10	10	10	10	10	10	10	10	10	10	10	10	10	10
Houston Pilots A - 1 & 2 Bravo	10	10	10	10	10	10	10	10	10	10	10	10	10	10	10	10	10	10	9	10	10	10	10	10

NOTE: This is automated data that may/may not agree with the official BAM thinking that's found on the daily slides or special visibility report slides. This data should be used as a guide only

# Houston Pilots Wind Chart



Wind	Mon 3 pm	Mon 4 pm	Mon 5 pm	Mon 6 pm	Mon 7 pm	Mon 8 pm	Mon 9 pm	Mon 10 pm	Mon 11 pm	Tue 12 am	Tue 1 am	Tue 2 am	Tue 3 am	Tue 4 am	Tue 5 am	Tue 6 am	Tue 7 am	Tue 8 am	Tue 9 am	Tue 10 am	Tue 11 am	Tue 12 pm	Tue 1 pm	Tue 2 pm
Houston Pilots N - 610 Bridge	10	10	10	12	12	10	9	8	8	7	6	6	6	6	6	6	6	6	7	8	9	10	10	10
	20	21	22	22	21	21	20	17	15	14	13	13	12	12	13	13	13	13	15	16	17	20	21	22
	↖	↖	↖	↖	↖	↖	↖	↖	↖	↖	↖	↖	↖	↖	↖	↖	↖	↖	↖	↖	↖	↖	↖	↖
Houston Pilots M - Kinder 1	10	10	10	12	10	10	9	8	8	7	6	6	6	6	6	6	6	6	7	8	9	10	10	12
	20	20	22	22	21	21	18	16	15	14	13	13	12	12	13	13	13	13	15	16	17	20	21	22
	↖	↖	↖	↖	↖	↖	↖	↖	↖	↖	↖	↖	↖	↖	↖	↖	↖	↖	↖	↖	↖	↖	↖	↖
Houston Pilots L - Greens Bayou	10	10	10	10	10	10	9	8	7	7	6	6	6	6	6	6	6	6	7	8	9	10	10	12
	20	20	21	22	21	20	18	16	15	14	13	12	12	12	13	13	13	13	15	16	17	20	21	22
	↖	↖	↖	↖	↖	↖	↖	↖	↖	↖	↖	↖	↖	↖	↖	↖	↖	↖	↖	↖	↖	↖	↖	↖
Houston Pilots K - Shell Crude	10	10	10	12	10	10	9	8	7	7	6	6	6	6	6	6	6	6	7	8	9	10	10	12
	20	20	21	21	20	20	18	16	15	14	13	13	12	13	13	13	13	14	15	16	17	20	21	22
	↖	↖	↖	↖	↖	↖	↖	↖	↖	↖	↖	↖	↖	↖	↖	↖	↖	↖	↖	↖	↖	↖	↖	↖
Houston Pilots J - Lynchburg Ferries	10	10	10	10	10	10	9	8	7	6	6	6	6	6	6	6	6	6	7	8	9	10	10	12
	20	20	21	21	20	20	18	16	14	13	13	12	12	12	12	12	13	13	15	16	17	20	21	22
	↖	↖	↖	↖	↖	↖	↖	↖	↖	↖	↖	↖	↖	↖	↖	↖	↖	↖	↖	↖	↖	↖	↖	↖
Houston Pilots I - Exxon 3	13	13	14	14	14	14	13	12	10	10	10	10	10	10	10	10	10	10	10	12	13	13	13	13
	20	21	22	22	21	21	20	17	16	16	15	15	15	15	15	15	15	16	16	17	18	21	22	22
	↖	↖	↖	↖	↖	↖	↖	↖	↖	↖	↖	↖	↖	↖	↖	↖	↖	↖	↖	↖	↖	↖	↖	↖
Houston Pilots H - Morgans Point	13	13	13	14	14	13	13	13	12	10	10	10	10	10	10	10	10	10	12	12	13	13	13	13
	20	21	22	22	21	20	20	17	16	16	16	16	15	15	15	16	16	16	17	17	18	21	21	22
	↖	↖	↖	↖	↖	↖	↖	↖	↖	↖	↖	↖	↖	↖	↖	↖	↖	↖	↖	↖	↖	↖	↖	↖
Houston Pilots G - 75/76	13	13	14	14	15	14	14	13	13	13	13	13	13	13	13	13	13	13	13	13	13	14	14	14
	20	21	22	22	22	21	20	18	18	18	17	17	17	17	17	17	17	17	18	20	20	21	22	22
	↖	↖	↖	↖	↖	↖	↖	↖	↖	↖	↖	↖	↖	↖	↖	↖	↖	↖	↖	↖	↖	↖	↖	↖
Houston Pilots F - 63/64	13	13	14	14	14	14	13	13	13	13	13	13	13	13	13	13	13	13	13	13	14	14	14	14
	20	21	22	22	21	21	20	18	18	18	17	17	17	17	17	17	18	18	18	20	21	21	22	22
	↖	↖	↖	↖	↖	↖	↖	↖	↖	↖	↖	↖	↖	↖	↖	↖	↖	↖	↖	↖	↖	↖	↖	↖
Houston Pilots E - 51/52	13	13	13	14	14	14	13	13	13	13	13	13	13	13	13	13	13	13	14	14	14	14	14	14
	20	21	22	22	20	20	20	18	18	18	18	18	17	18	18	18	18	18	20	20	21	22	22	22
	↖	↖	↖	↖	↖	↖	↖	↖	↖	↖	↖	↖	↖	↖	↖	↖	↖	↖	↖	↖	↖	↖	↖	↖
Houston Pilots D - 37/38	13	13	13	13	13	13	13	13	13	13	13	13	13	13	13	13	13	13	14	14	14	14	14	14
	20	20	21	21	20	20	20	18	18	18	18	18	17	18	18	18	18	18	20	21	22	22	22	22
	↖	↖	↖	↖	↖	↖	↖	↖	↖	↖	↖	↖	↖	↖	↖	↖	↖	↖	↖	↖	↖	↖	↖	↖
Houston Pilots C - 25/26	12	13	13	13	13	13	13	13	13	13	13	13	13	13	13	13	13	13	13	13	14	14	14	14
	20	20	21	20	20	18	18	18	17	18	17	17	17	17	17	17	18	18	20	20	21	21	22	22
	↖	↖	↖	↖	↖	↖	↖	↖	↖	↖	↖	↖	↖	↖	↖	↖	↖	↖	↖	↖	↖	↖	↖	↖
Houston Pilots B - 11/12	12	12	13	13	12	12	12	10	10	10	10	10	10	10	12	12	12	12	13	13	13	13	13	13
	18	18	18	18	18	17	17	17	17	17	17	17	17	17	17	17	17	17	18	20	20	21	21	21
	↖	↖	↖	↖	↖	↖	↖	↖	↖	↖	↖	↖	↖	↖	↖	↖	↖	↖	↖	↖	↖	↖	↖	↖
Houston Pilots A - 1 & 2 Bravo	12	12	13	13	13	13	13	13	13	13	13	13	13	13	13	13	14	14	14	14	14	14	13	13
	17	18	18	18	18	18	18	18	18	20	18	18	18	18	18	18	20	20	20	20	21	21	21	21
	↖	↖	↖	↖	↖	↖	↖	↖	↖	↖	↖	↖	↖	↖	↖	↖	↖	↖	↖	↖	↖	↖	↖	↖

NOTE: This is automated data that may/may not agree with the official BAM thinking that's found on the daily slides.  
This data should be used as a guide only.

# Houston Pilots: MON. 6/2/2025

## Forecast Discussion

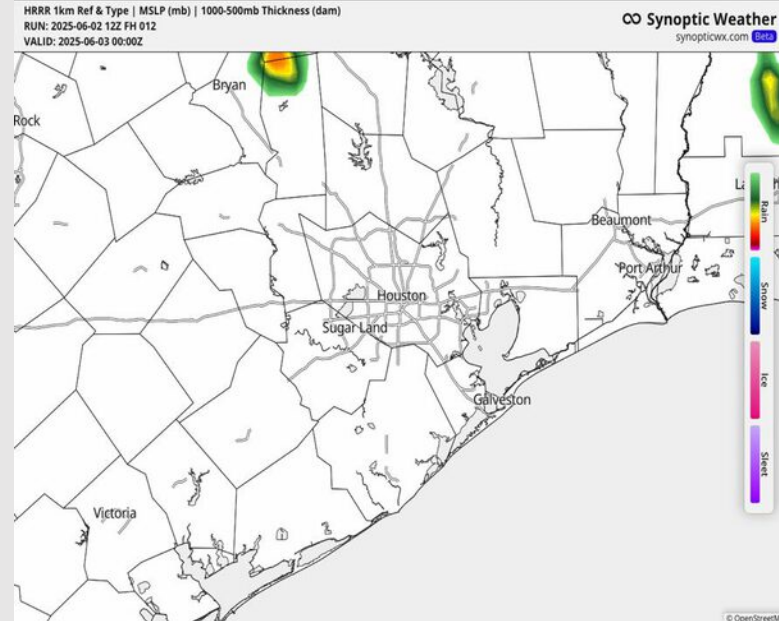
**Precip:** Favoring dry conditions throughout the day.

**Wind:** Winds will be out of the SE the rest of the PM. **N of Morgan's Point:** Winds will be at 4 – 9 kts the remainder of the day. **S of Morgan's Point:** Winds will be at 10 – 15 kts the rest of the day.

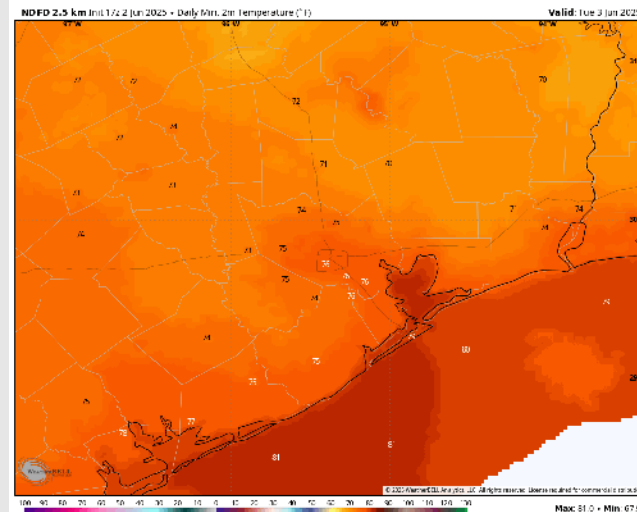
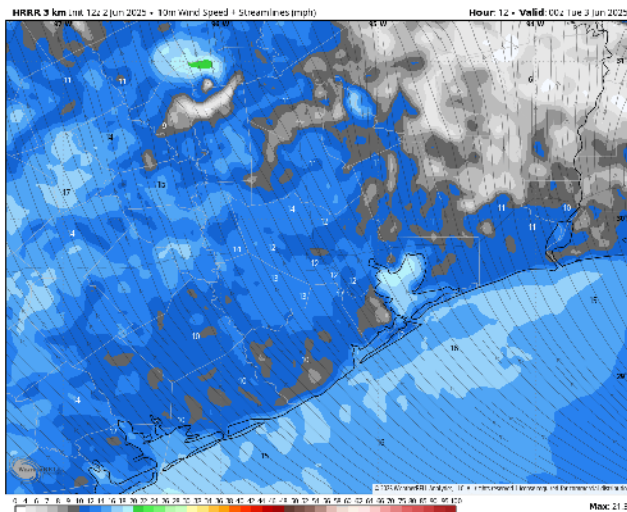
**Low Temps:** **N of Morgan's Point:** Mid 70s F. **S of Morgan's Point:** Mid to upper 70s F.

**Visibility:** No visibility concerns the rest of the day.

## Precip Image: 10 AM CT



Wind Speed  
7 PM CT



Low Temps  
TUE AM

# Houston Pilots: TUE. 6/3/2025

## Forecast Discussion

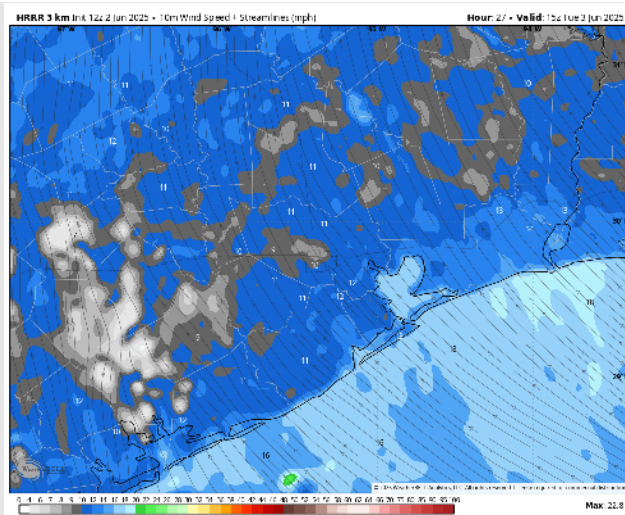
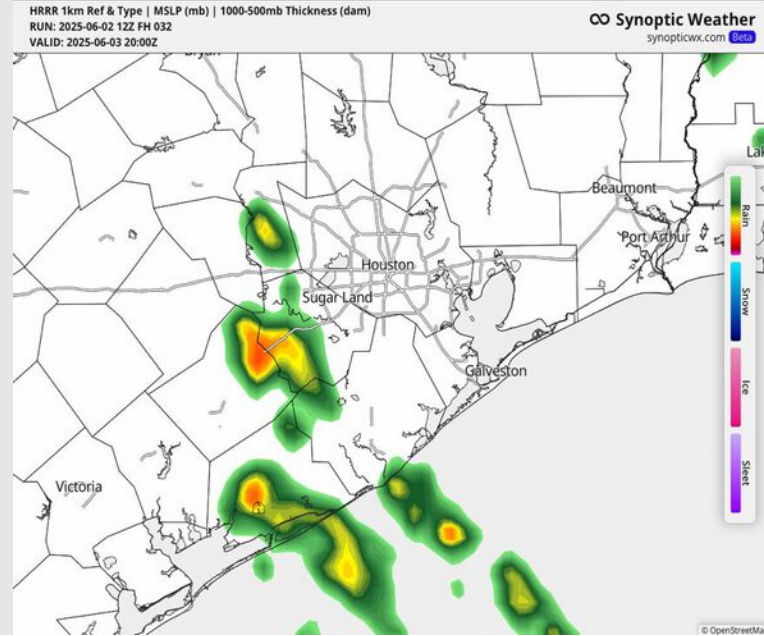
**Precip:** Isolated showers will be possible from 12 PM to 6 PM, however the majority of coverage likely stays to the West of Stations.

**Wind:** Winds will be out of the SE throughout Tuesday. **N of Morgan's Point:** Winds will be at 5 – 10 kts. **S of Morgan's Point:** Winds will be at 12 – 17 kts. **Intermittent wind gusts up to 20 kts in play for all Stations throughout the day, especially after 6PM.**

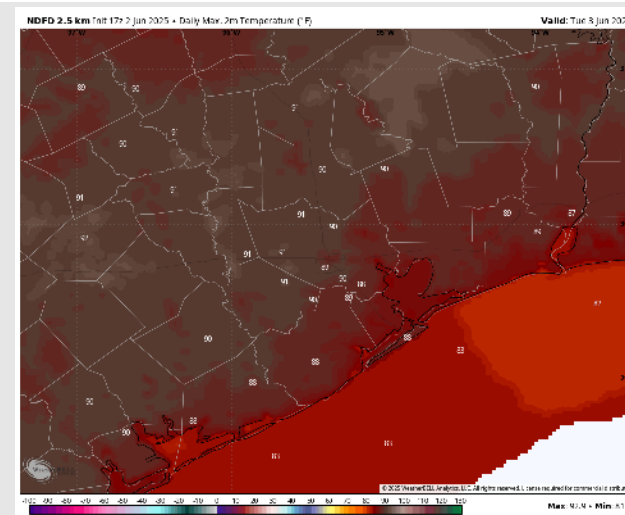
**High Temps:** **N of Morgan's Point:** Near 90 F. **S of Morgan's Point:** Upper 80s F.

**Visibility:** No visibility concerns for Tuesday.

## Precip Image: 1 PM CT



Wind Speed:  
10 AM CT



High Temps  
Tuesday

# Houston Pilots: WED. 6/4/2025

## Forecast Discussion

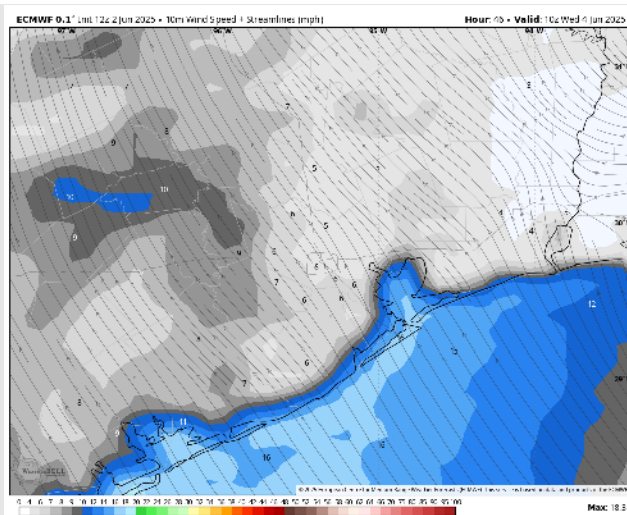
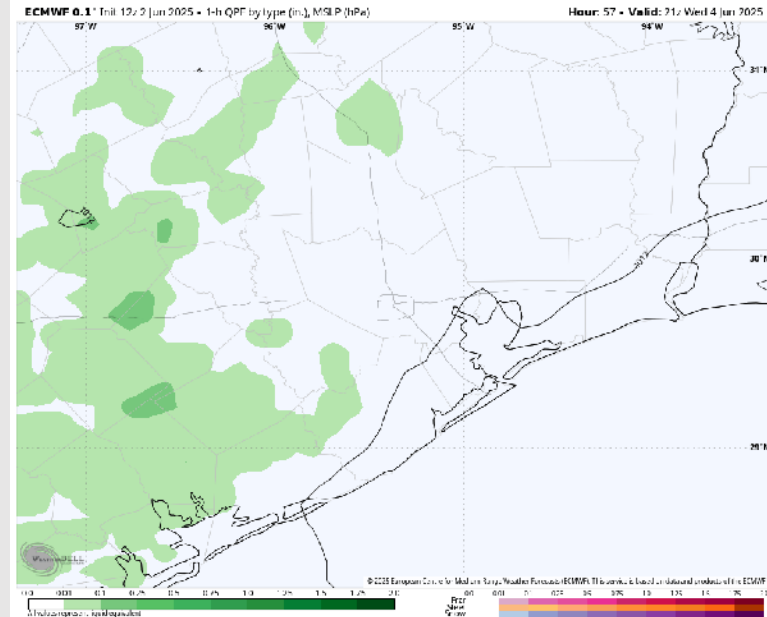
**Precip:** Favoring dry conditions throughout the day as we are currently favoring rain to stay off to the south and west.

**Wind:** Winds will be out of the SE through Wednesday. **N of Morgan's Point:** Winds will be at 2 – 7 kts throughout Wednesday. **S of Morgan's Point:** Winds will at 12 – 17 kts will gradually decrease to 4 - 9 kts through 9 AM, settling there for the rest of the day. **Wind gusts of 20 – 25 kts will be possible for all Stations through 9AM.**

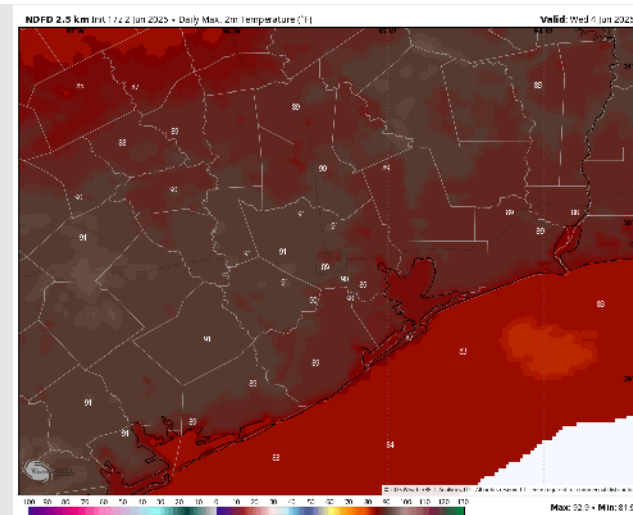
**High Temps:** **N of Morgan's Point:** Near 90 F. **S of Morgan's Point:** High 80s F.

**Visibility:** No visibility concerns for Wednesday.

## Precip Image: 4 PM CT



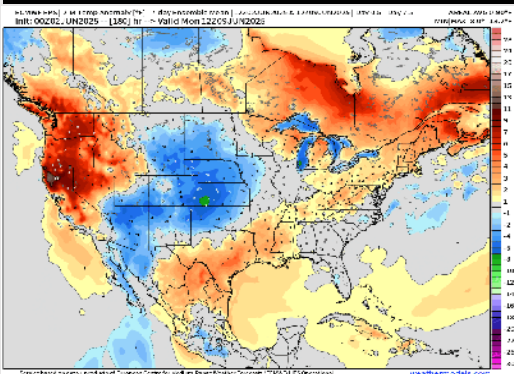
**Wind Speed:**  
5 AM CT



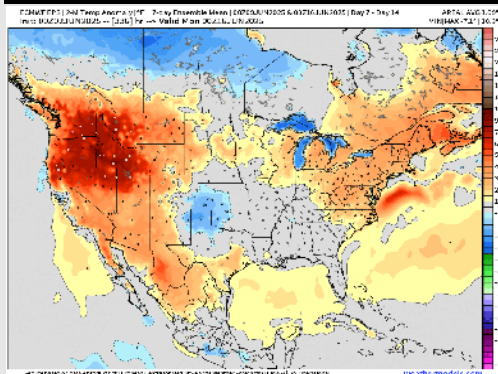
**High Temps**  
**Wednesday**

# Houston Pilots: 6/2/25

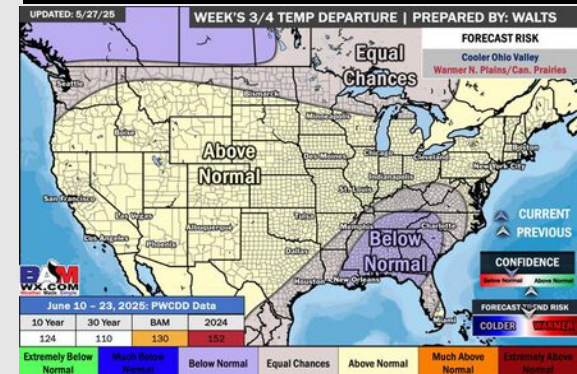
## Next 7 Day Temperature Departure



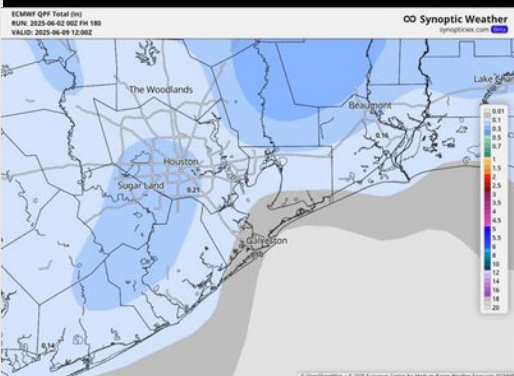
## 8-14 Day Temperature Departure



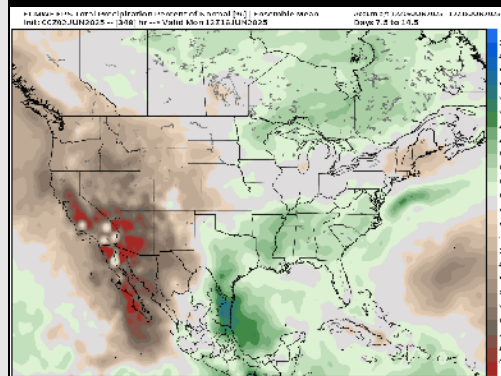
## 15-30 Day Temperature Departure



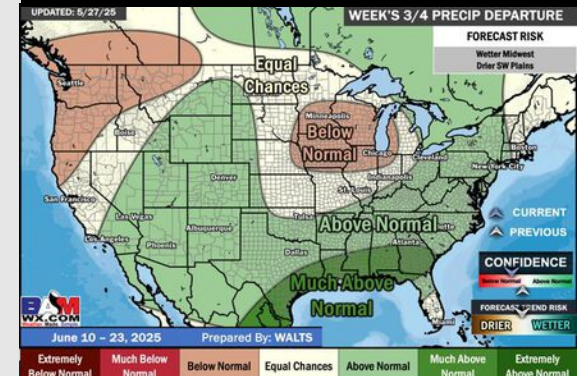
## Next 7 Day Total Precipitation



## 8-14 Day % of Average Precip.



## 15-30 Day % of Average Precip.



- Temps are expected to be above normal the next 7 days. Isolated rain chances throughout the week.
- Above normal temps and above normal rainfall is favored for days 8 – 14.
- Slightly below normal temperatures are favored for mid to late June along with much above normal rainfall chances.