

## FORECAST NOTES:

- ✓ **BLUE TIMING:** Times indicate a potential ETA of when strong to severe storms can roll into the area.
- ✓ Wind gusts 34 to 52 knots will be possible in addition to isolated hail and a low-end risk for a tornado.
- ✓ Confidence remains slightly below normal on precise timing.

# Houston Pilots Forecast Package



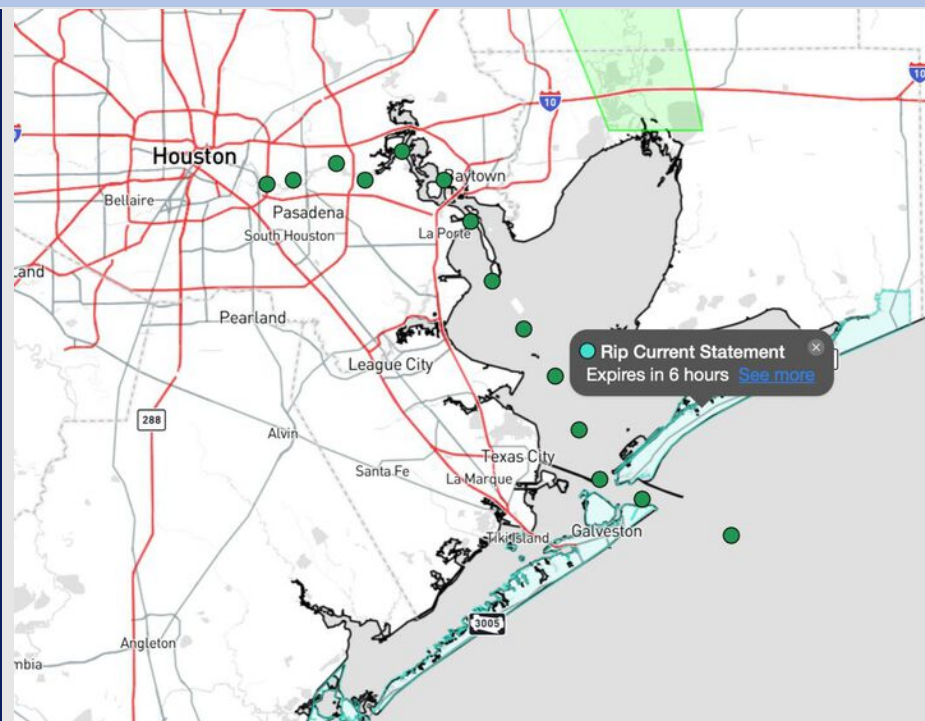
Updated: 1:30 PM CT

Monday, June 9, 2025

Forecaster: Hope Kleitsch

## Weather Headlines

- Wave heights at the Boarding Station are expected to increase to 3 – 4' through TUE.
- **Non-thunderstorm wind gusts of 20 – 25 kts will be possible for all stations the remainder of today and on Wednesday.**
- **Strong to severe storms will be possible through Wednesday.**



Current Radar: 1:30 PM CT

As always, please do not hesitate to reach out to us with any forecast questions at (317)-560-8122. Press 1 for forecast questions.

You can also access real-time forecast updates and 24/7 meteorological chat assistance on your [Clarity](#) app. Click [here](#) for login assistance.



# Houston Pilots Visibility Chart (miles)



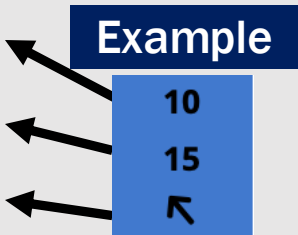
Visibility	Mon 3 pm	Mon 4 pm	Mon 5 pm	Mon 6 pm	Mon 7 pm	Mon 8 pm	Mon 9 pm	Mon 10 pm	Mon 11 pm	Tue 12 am	Tue 1 am	Tue 2 am	Tue 3 am	Tue 4 am	Tue 5 am	Tue 6 am	Tue 7 am	Tue 8 am	Tue 9 am	Tue 10 am	Tue 11 am	Tue 12 pm	Tue 1 pm	Tue 2 pm
Houston Pilots N - 610 Bridge	10	10	10	9	7.9	10	10	10	10	10	10	10	10	10	10	10	10	9	9	10	10	10	10	10
Houston Pilots M - Kinder 1	10	10	10	9	7.9	10	10	10	10	10	10	10	10	10	10	10	10	9	9	10	10	10	10	10
Houston Pilots L - Greens Bayou	10	10	10	9	7.9	10	10	10	10	10	10	10	10	10	10	10	10	9	9	10	10	10	10	10
Houston Pilots K - Shell Crude	10	10	10	9	7.9	10	10	10	10	10	10	10	10	10	10	10	10	9	9	10	10	10	10	10
Houston Pilots J - Lynchburg Ferries	10	10	10	9	10	10	10	10	10	10	10	10	10	10	10	10	10	9	9	10	10	10	10	10
Houston Pilots I - Exxon 3	10	10	10	10	10	10	10	10	10	10	10	10	10	10	10	10	10	9	9	10	10	10	10	10
Houston Pilots H - Morgans Point	10	10	10	10	10	10	10	10	10	10	10	10	10	10	10	10	10	9	9	10	10	10	10	10
Houston Pilots G - 75/76	10	10	10	10	10	10	10	10	10	10	10	10	10	10	10	10	10	10	10	10	10	10	10	10
Houston Pilots F - 63/64	10	10	10	10	10	10	10	10	10	10	10	10	10	10	10	10	10	10	10	10	10	10	10	10
Houston Pilots E - 51/52	10	10	10	10	10	10	10	10	10	10	10	10	10	10	10	10	10	10	10	10	10	10	10	10
Houston Pilots D - 37/38	10	10	10	10	10	10	10	10	10	10	10	10	10	10	10	10	10	10	10	10	10	10	10	10
Houston Pilots C - 25/26	10	10	10	10	10	10	10	10	10	10	10	10	10	10	10	10	10	10	10	10	10	10	10	10
Houston Pilots B - 11/12	10	10	10	10	10	10	10	10	10	10	10	10	10	10	10	10	10	10	10	10	10	10	10	10
Houston Pilots A - 1 & 2 Bravo	10	10	10	10	10	10	10	10	10	10	10	10	10	10	10	10	10	10	10	10	10	9	10	10

**NOTE:** This is automated data that may/may not agree with the official BAM thinking that's found on the daily slides or special visibility report slides. This data should be used as a guide only

# Houston Pilots Wind Chart



Sustained Wind 10 Knots  
Gusts 15 Knots  
Wind from the SE



Wind	Mon 3 pm	Mon 4 pm	Mon 5 pm	Mon 6 pm	Mon 7 pm	Mon 8 pm	Mon 9 pm	Mon 10 pm	Mon 11 pm	Tue 12 am	Tue 1 am	Tue 2 am	Tue 3 am	Tue 4 am	Tue 5 am	Tue 6 am	Tue 7 am	Tue 8 am	Tue 9 am	Tue 10 am	Tue 11 am	Tue 12 pm	Tue 1 pm	Tue 2 pm
Houston Pilots N - 610 Bridge	9 18 ↑	9 18 ↑	9 18 ↑	9 18 ↑	9 18 ↑	9 17 ↑	8 15 ↑	8 15 ↑	7 14 ↑	6 12 ↑	6 10 ↑	5 9 ↑	3 8 ↑	3 7 ↑	3 7 ↑	3 6 ↑	3 6 ↑	2 5 ←	2 4 ←	3 6 ↑	3 7 →	3 8 →	5 10 →	6 12 →
Houston Pilots M - Kinder 1	9 18 ↑	9 18 ↑	9 20 ↑	9 18 ↑	10 18 ↑	9 16 ↑	8 15 ↑	8 15 ↑	7 14 ↑	6 12 ↑	6 10 ↑	5 9 ↑	3 8 ↑	3 7 ↑	3 7 ↑	3 6 ↑	3 6 ↑	2 5 ←	2 4 ←	3 6 ↑	3 7 →	5 8 →	5 10 →	6 12 →
Houston Pilots L - Greens Bayou	9 18 ↑	9 20 ↑	9 20 ↑	9 18 ↑	10 18 ↑	9 17 ↑	8 15 ↑	7 14 ↑	6 14 ↑	6 12 ↑	5 9 ↑	5 8 ↑	3 7 ↑	3 7 ↑	3 7 ↑	3 6 ↑	2 5 ←	2 4 ←	2 3 ←	3 6 ↑	3 7 →	5 8 →	5 10 →	6 12 →
Houston Pilots K - Shell Crude	10 18 ↑	10 20 ↑	10 20 ↑	10 20 ↑	10 18 ↑	9 17 ↑	8 15 ↑	7 15 ↑	6 14 ↑	6 12 ↑	5 10 ↑	5 9 ↑	3 8 ↑	3 7 ↑	3 7 ↑	3 6 ↑	2 5 ←	2 4 ←	2 3 ←	3 6 ↑	3 7 →	5 8 →	6 10 →	6 12 →
Houston Pilots J - Lynchburg Ferries	10 18 ↑	10 20 ↑	10 20 ↑	10 20 ↑	10 18 ↑	9 17 ↑	8 15 ↑	7 14 ↑	6 13 ↑	6 10 ↑	5 9 ↑	3 8 ↑	3 7 ↑	3 7 ↑	3 7 ↑	2 5 ←	2 4 ←	2 3 ←	2 2 ←	3 5 ↑	3 7 →	5 8 →	6 10 →	6 12 →
Houston Pilots I - Exxon 3	12 20 ↑	13 21 ↑	14 21 ↑	14 21 ↑	13 21 ↑	14 20 ↑	13 17 ↑	10 16 ↑	10 15 ↑	9 14 ↑	8 13 ↑	8 10 ↑	7 9 ↑	6 8 ↑	6 8 ↑	6 8 ↑	5 7 ↑	5 7 ↑	5 7 ↑	5 7 ↑	5 8 ↑	6 9 ↑	6 12 ↑	7 13 ↑
Houston Pilots H - Morgans Point	13 20 ↑	13 21 ↑	14 22 ↑	14 22 ↑	14 21 ↑	14 20 ↑	13 18 ↑	12 17 ↑	10 15 ↑	9 14 ↑	8 13 ↑	8 12 ↑	7 10 ↑	6 9 ↑	6 9 ↑	6 8 ↑	5 7 ↑	5 7 ↑	5 7 ↑	5 7 ↑	5 8 ↑	6 9 ↑	6 12 ↑	7 13 ↑
Houston Pilots G - 75/76	13 22 ↑	14 22 ↑	15 23 ↑	15 24 ↑	15 22 ↑	15 22 ↑	14 20 ↑	13 17 ↑	12 16 ↑	10 15 ↑	10 14 ↑	9 14 ↑	8 13 ↑	8 12 ↑	8 10 ↑	7 10 ↑	6 9 ↑	6 8 ↑	6 8 ↑	6 8 ↑	6 9 ↑	6 10 ↑	7 13 ↑	8 14 ↑
Houston Pilots F - 63/64	13 22 ↑	14 22 ↑	15 23 ↑	15 24 ↑	15 22 ↑	14 21 ↑	14 20 ↑	13 17 ↑	12 16 ↑	10 15 ↑	10 15 ↑	9 14 ↑	8 13 ↑	8 12 ↑	8 10 ↑	7 10 ↑	6 9 ↑	6 8 ↑	6 8 ↑	6 8 ↑	6 9 ↑	6 10 ↑	7 13 ↑	8 14 ↑
Houston Pilots E - 51/52	14 23 ↑	15 23 ↑	15 23 ↑	15 23 ↑	15 22 ↑	15 21 ↑	14 20 ↑	13 18 ↑	12 16 ↑	10 15 ↑	10 15 ↑	10 15 ↑	9 13 ↑	8 13 ↑	8 12 ↑	7 10 ↑	7 9 ↑	6 9 ↑	6 9 ↑	6 9 ↑	6 9 ↑	7 12 ↑	7 13 ↑	8 14 ↑
Houston Pilots D - 37/38	14 23 ↑	15 23 ↑	15 23 ↑	15 23 ↑	15 22 ↑	14 21 ↑	14 20 ↑	13 17 ↑	12 16 ↑	10 15 ↑	10 15 ↑	10 15 ↑	9 14 ↑	8 13 ↑	8 13 ↑	7 12 ↑	7 10 ↑	6 9 ↑	6 9 ↑	6 9 ↑	6 9 ↑	7 12 ↑	8 13 ↑	8 14 ↑
Houston Pilots C - 25/26	14 22 ↑	15 22 ↑	15 22 ↑	15 22 ↑	14 22 ↑	14 21 ↑	13 18 ↑	13 17 ↑	12 16 ↑	10 15 ↑	10 15 ↑	10 15 ↑	9 14 ↑	8 13 ↑	8 13 ↑	7 12 ↑	7 10 ↑	6 9 ↑	6 9 ↑	6 9 ↑	6 9 ↑	7 12 ↑	8 13 ↑	8 13 ↑
Houston Pilots B - 11/12	14 21 ↑	14 22 ↑	14 22 ↑	14 21 ↑	13 21 ↑	13 20 ↑	12 18 ↑	10 17 ↑	10 16 ↑	10 15 ↑	9 15 ↑	8 15 ↑	8 14 ↑	8 13 ↑	8 13 ↑	7 12 ↑	6 10 ↑	6 9 ↑	6 9 ↑	6 9 ↑	6 9 ↑	7 12 ↑	7 12 ↑	8 13 ↑
Houston Pilots A - 1 & 2 Bravo	14 21 ↑	14 21 ↑	14 22 ↑	14 21 ↑	14 21 ↑	14 20 ↑	13 18 ↑	13 17 ↑	12 17 ↑	12 17 ↑	12 16 ↑	10 16 ↑	10 15 ↑	10 15 ↑	9 14 ↑	8 13 ↑	8 12 ↑	8 12 ↑	7 10 ↑	7 10 ↑	7 10 ↑	6 10 ↑	7 12 ↑	7 13 ↑

NOTE: This is automated data that may/may not agree with the official BAM thinking that's found on the daily slides.  
This data should be used as a guide only.



# Houston Pilots: MON. 6/9/2025

## Forecast Discussion

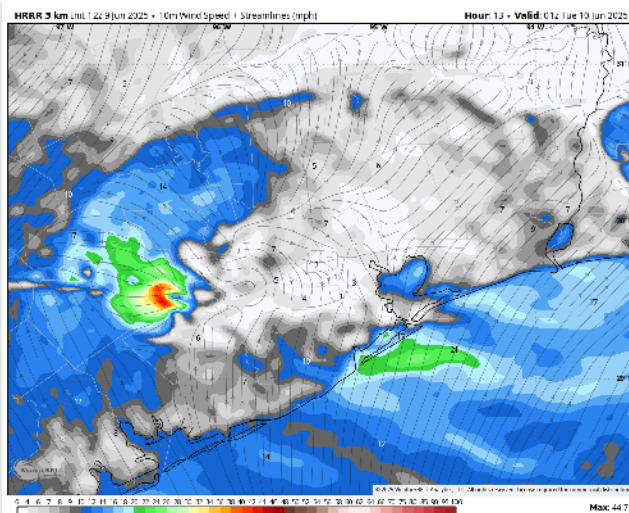
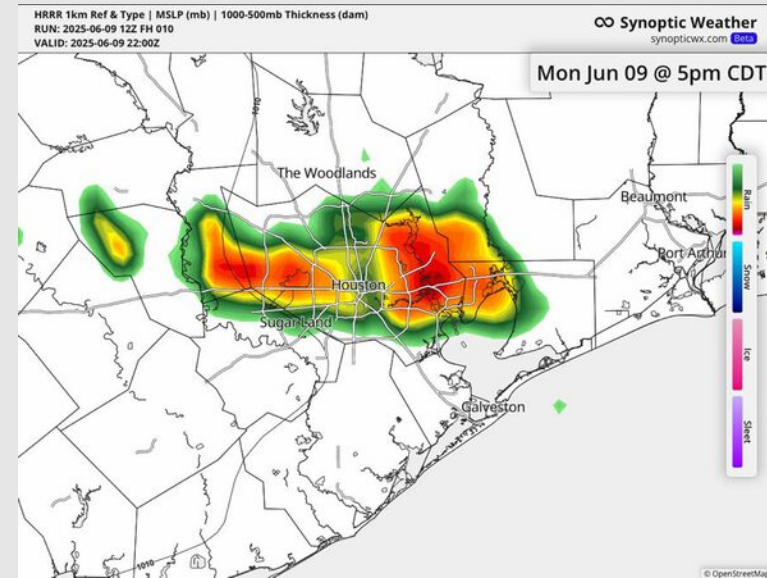
**Precip:** Another round of showers/storms is favored from 4PM to 10PM. **Lightning, wind gusts of 35-50+ kts, large hail, and an isolated tornado** will all be possible within storms.

**Wind:** Winds will be out of the S/SW for the rest of the day, becoming variable at times. **N of Morgan's Point:** Winds will be at 5 – 10 kts the rest of the day. **S of Morgan's Point:** Winds will be at 12 – 17 kts for the remainder of the PM. **Non-thunderstorm wind gusts of 20 – 25 kts will be possible for all Stations the rest of the day.**

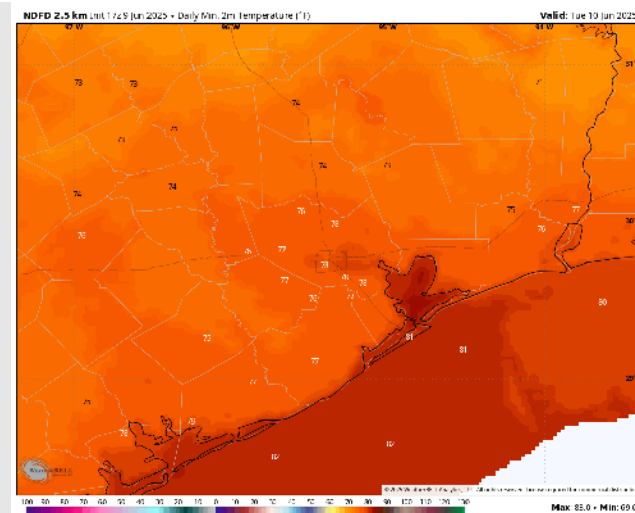
**Low Temps:** **N of Morgan's Point:** Upper 70s F. **S of Morgan's Point:** Low 80s F.

**Visibility:** No fog concerns today, however, visibility may be reduced under heavy downpours.

## Precip Image: 5 PM CT



Wind Speed:  
8 PM CT



Low Temps  
TUE AM

# Houston Pilots: TUE. 6/10/2025

## Forecast Discussion

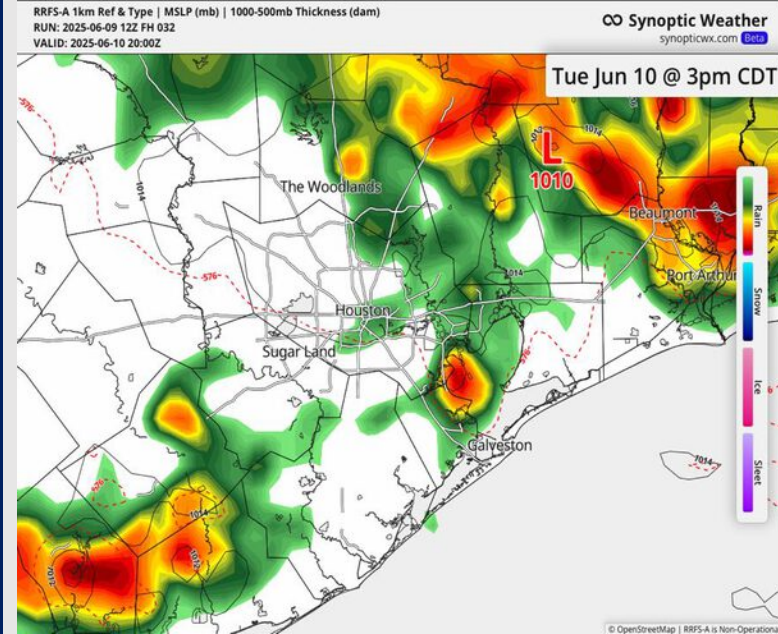
**Precip:** Favoring scattered showers and storms in play for all Stations from 12 PM to 8 PM. **Some storms can potentially become severe, with lightning, large hail and wind gusts of 35-50 kts in play.**

**Wind:** Winds will generally be out of the S through Tuesday. **N of Morgan's Point:** Winds will be at 3 – 8 kts. **S of Morgan's Point:** Winds will be at 5 – 10 kts, increasing to 10 – 15 kts after 1PM.

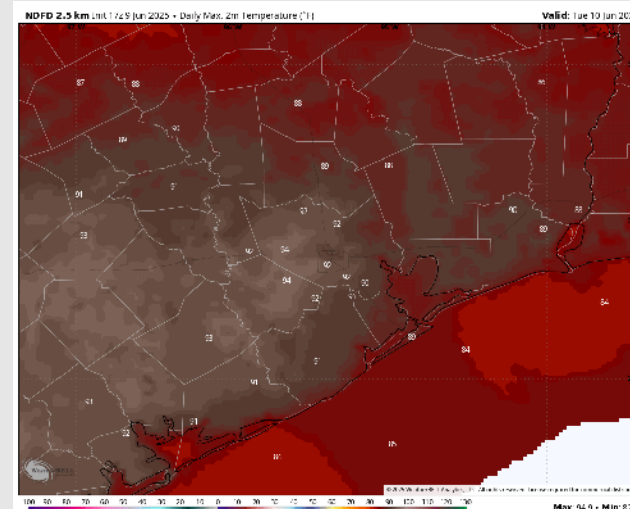
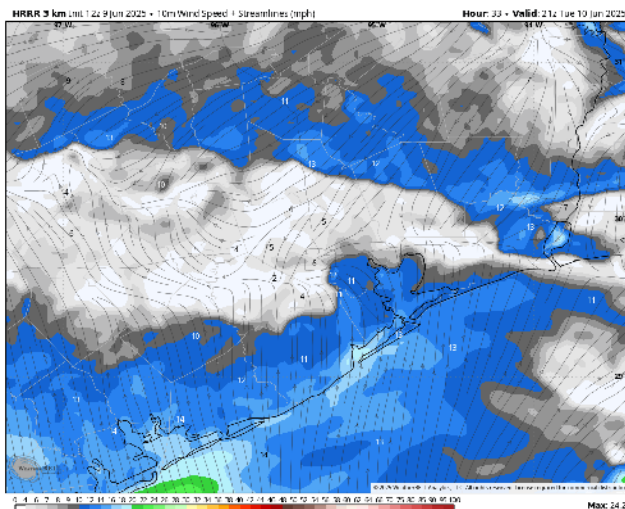
**High Temps:** **N of Morgan's Point:** Low 90s F. **S of Morgan's Point:** Upper 80s F.

**Visibility:** No fog concerns for Tuesday, however visibilities may be reduced under heavy downpours.

## Precip Image: 3 PM CT



Wind Speed:  
4 PM CT



High Temps  
Tuesday

# Houston Pilots: WED. 6/11/2025

## Forecast Discussion

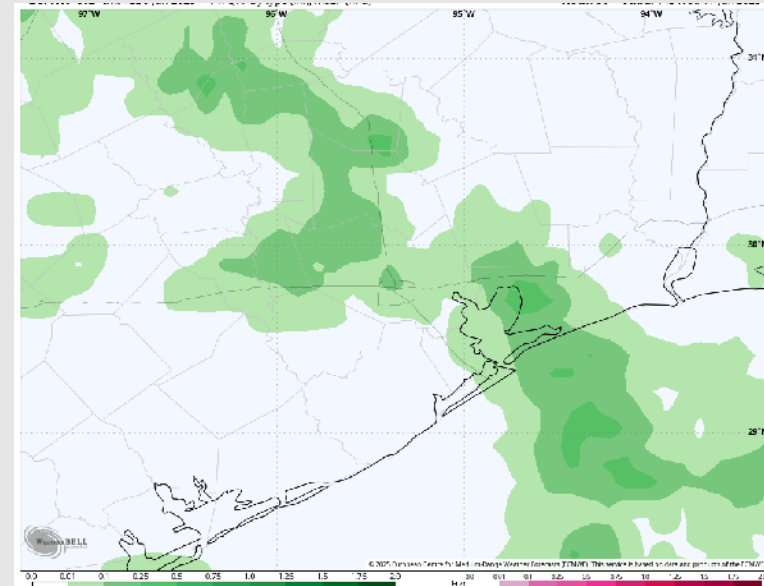
**Precip:** Scattered showers and storms in play for all Stations between 4AM and 3 PM. **Some storms can potentially become severe, with lightning, large hail and wind gusts of 35-50 kts in play.**

**Wind:** Winds will be out of the SSE. **N of Morgan's Point:** Winds will be at 3 – 8 kts. **S of Morgan's Point:** Winds will be at 5 – 10 kts throughout the day. **Non-thunderstorm wind gusts of 20 kts will be possible for all stations after 12 PM.**

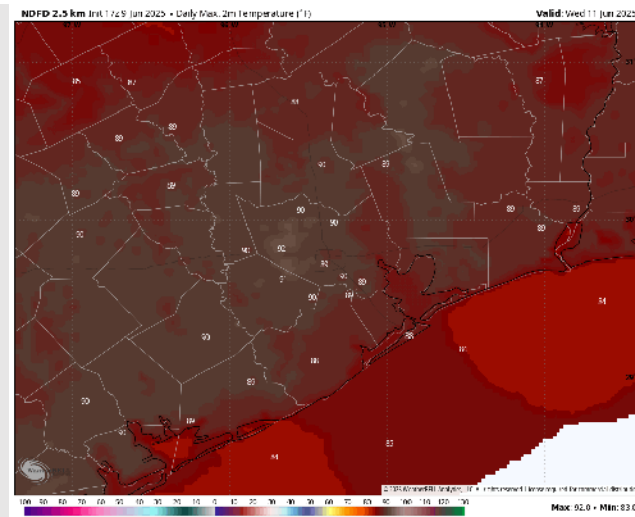
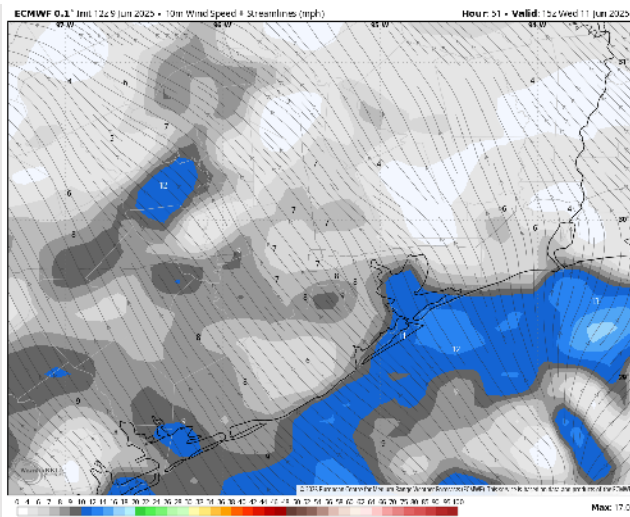
**High Temps:** **N of Morgan's Point:** Near 90 F. **S of Morgan's Point:** High 80s F.

**Visibility:** No fog concerns for Wednesday, however visibilities may be reduced under heavy downpours.

## Precip Image: 9 AM CT



Wind Speed  
10 AM CT

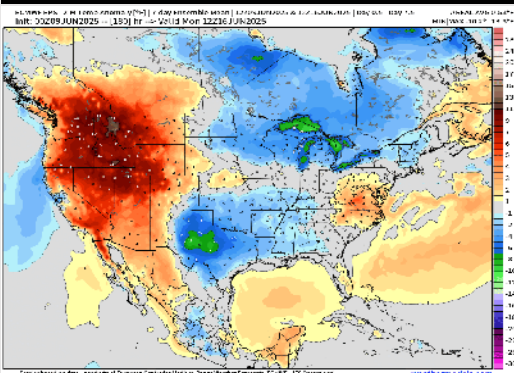


High Temps  
Wednesday

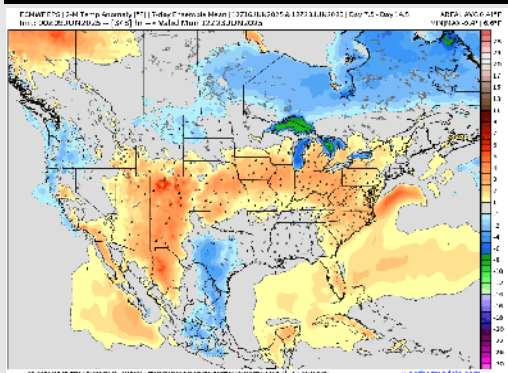


# Houston Pilots: 6/9/25

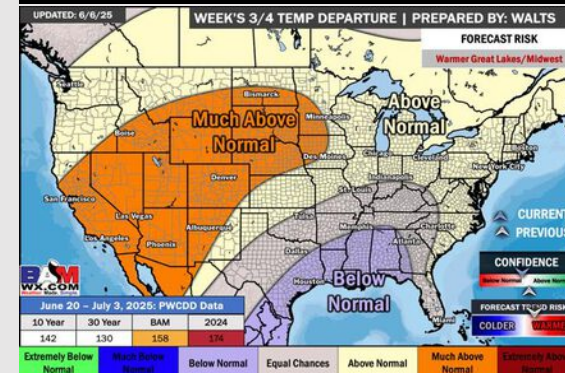
## Next 7 Day Temperature Departure



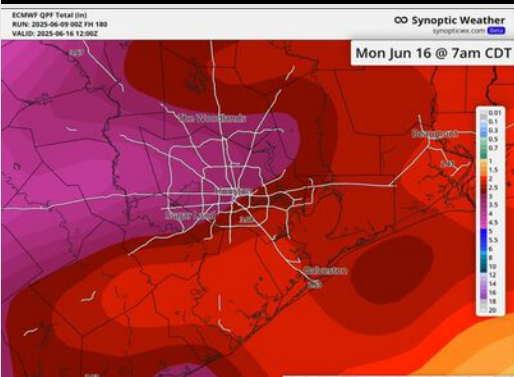
## 8-14 Day Temperature Departure



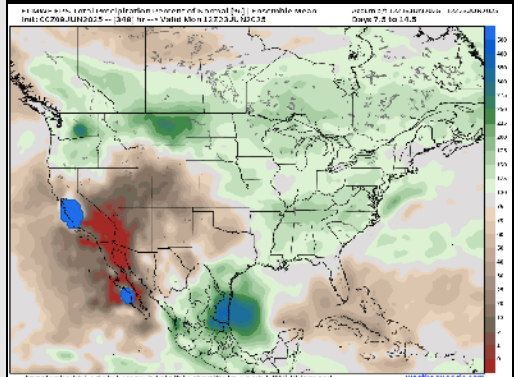
## 15-30 Day Temperature Departure



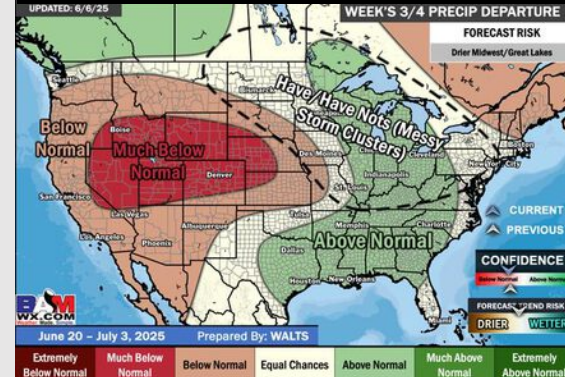
## Next 7 Day Total Precipitation



## 8-14 Day % of Average Precip.



## 15-30 Day % of Average Precip.



- Temps are expected to be slightly below normal the next 7 days. Scattered rain chances expected, with heavier/widespread rain chances mid-week and into the weekend.
- Near to slightly below normal temps and near to above normal rainfall is favored for days 8 – 14.
- Below normal temperatures are favored late June into early July along with above normal rainfall chances.