

# Houston Pilots Forecast Package

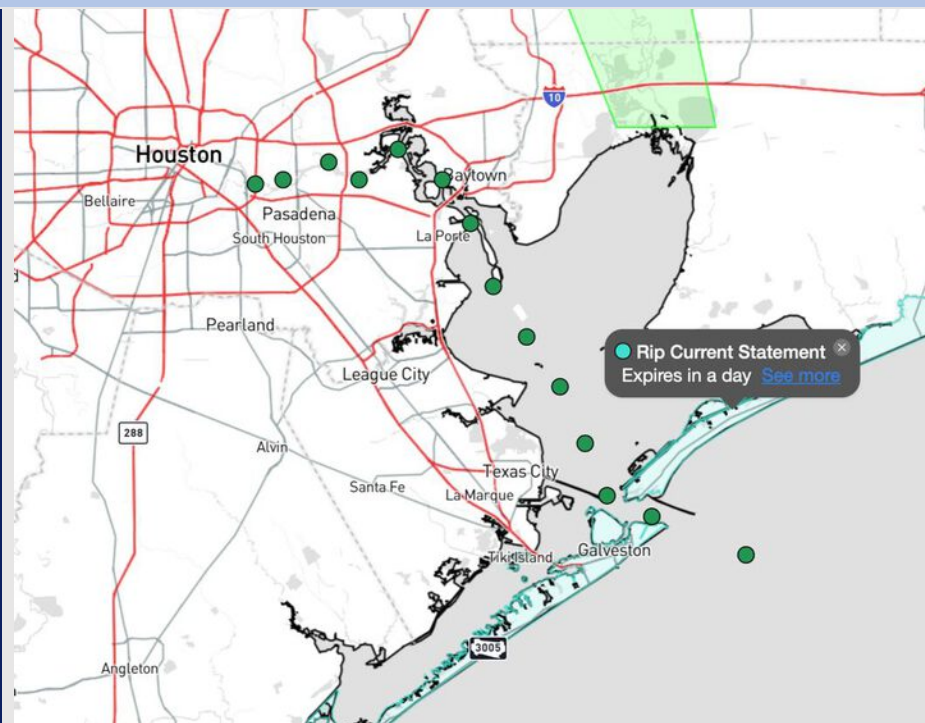


Updated: 1:15 PM CT  
Sunday, June 8, 2025

Forecaster: Hope Kleitsch

## Weather Headlines

- Wave heights at the Boarding Station are expected to increase to 3 – 4' through TUE.
- **Non-thunderstorm wind gusts of 20 – 25 kts will be possible for ALL stations the remainder of today and into MON.**
- **Strong to severe storms will be possible Monday and Tuesday.**



Current Radar: 1:15 PM CT

As always, please do not hesitate to reach out to us with any forecast questions at (317)-560-8122. Press 1 for forecast questions.

You can also access real-time forecast updates and 24/7 meteorological chat assistance on your [Clarity](#) app. Click [here](#) for login assistance.



# Houston Pilots Visibility Chart (miles)



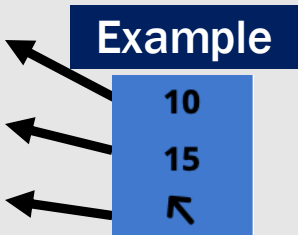
Visibility	Sun 3 pm	Sun 4 pm	Sun 5 pm	Sun 6 pm	Sun 7 pm	Sun 8 pm	Sun 9 pm	Sun 10 pm	Sun 11 pm	Mon 12 am	Mon 1 am	Mon 2 am	Mon 3 am	Mon 4 am	Mon 5 am	Mon 6 am	Mon 7 am	Mon 8 am	Mon 9 am	Mon 10 am	Mon 11 am	Mon 12 pm	Mon 1 pm	Mon 2 pm
Houston Pilots N - 610 Bridge	10	10	10	10	10	10	10	10	10	10	10	10	10	10	10	10	10	6.9	7.9	10	10	10	10	10
Houston Pilots M - Kinder 1	10	10	10	10	10	10	10	10	10	10	10	10	10	10	10	10	10	6.9	7.9	10	10	10	10	10
Houston Pilots L - Greens Bayou	10	10	10	10	10	10	10	10	10	10	10	10	10	10	10	10	10	6.9	7.9	10	10	10	10	10
Houston Pilots K - Shell Crude	10	10	10	10	10	10	10	10	10	10	10	10	10	10	10	10	10	6.9	7.9	10	10	10	10	10
Houston Pilots J - Lynchburg Ferries	10	10	10	10	10	10	10	10	10	10	10	10	10	10	10	10	9	6.9	6.9	10	10	10	10	10
Houston Pilots I - Exxon 3	10	10	10	10	10	10	10	10	10	10	10	10	10	10	10	10	9	6.9	6.9	10	10	10	10	10
Houston Pilots H - Morgans Point	10	10	10	10	10	10	10	10	10	10	10	10	10	10	10	10	10	6.9	9	10	10	10	10	10
Houston Pilots G - 75/76	10	10	10	10	10	10	10	10	10	10	10	10	10	10	10	10	10	7.9	9	10	10	10	10	10
Houston Pilots F - 63/64	10	10	10	10	10	10	10	10	10	10	10	10	10	10	10	10	10	7.9	9	10	10	10	10	10
Houston Pilots E - 51/52	10	10	10	10	10	10	10	10	10	10	10	10	10	10	10	10	10	7.9	9	10	10	10	10	10
Houston Pilots D - 37/38	10	10	10	10	10	10	10	10	10	10	10	10	10	10	10	10	10	9	9	10	10	10	10	10
Houston Pilots C - 25/26	10	10	10	10	10	10	10	10	10	10	10	10	10	10	10	10	10	9	9	10	10	10	10	10
Houston Pilots B - 11/12	10	10	10	10	10	10	10	10	10	10	10	10	10	10	10	10	10	9	9	10	10	10	10	10
Houston Pilots A - 1 & 2 Bravo	10	10	10	10	10	10	10	10	10	10	10	10	10	10	10	10	10	7.9	7.9	9	10	9	10	10

NOTE: This is automated data that may/may not agree with the official BAM thinking that's found on the daily slides or special visibility report slides. This data should be used as a guide only

# Houston Pilots Wind Chart



Sustained Wind 10 Knots  
Gusts 15 Knots  
Wind from the SE



Wind	Sun 3 pm	Sun 4 pm	Sun 5 pm	Sun 6 pm	Sun 7 pm	Sun 8 pm	Sun 9 pm	Sun 10 pm	Sun 11 pm	Mon 12 am	Mon 1 am	Mon 2 am	Mon 3 am	Mon 4 am	Mon 5 am	Mon 6 am	Mon 7 am	Mon 8 am	Mon 9 am	Mon 10 am	Mon 11 am	Mon 12 pm	Mon 1 pm	Mon 2 pm
Houston Pilots N - 610 Bridge	9 20 ↗	10 21 ↗	10 21 ↗	12 22 ↗	13 22 ↗	12 22 ↗	12 22 ↗	10 21 ↗	10 21 ↗	10 20 ↗	8 17 ↗	8 17 ↗	8 16 ↗	7 15 ↗	7 15 ↗	6 14 ↘	6 13 ↘	6 12 ↘	6 12 ↘	6 13 ↑	7 14 ↗	8 15 ↗	8 16 ↗	8 18 ↗
Houston Pilots M - Kinder 1	9 20 ↗	10 21 ↗	10 22 ↗	12 22 ↗	13 22 ↗	12 22 ↗	10 21 ↗	10 21 ↗	10 21 ↗	10 20 ↗	8 17 ↗	8 17 ↗	8 15 ↗	7 15 ↗	7 15 ↗	6 14 ↘	6 13 ↘	6 12 ↘	6 13 ↘	6 13 ↑	7 14 ↗	8 15 ↗	8 16 ↗	8 18 ↗
Houston Pilots L - Greens Bayou	10 20 ↗	12 21 ↗	12 22 ↗	12 22 ↗	13 22 ↗	12 22 ↗	10 21 ↗	10 21 ↗	10 20 ↗	9 18 ↗	8 17 ↗	8 16 ↗	7 15 ↗	7 15 ↗	7 15 ↗	6 14 ↘	6 13 ↘	6 12 ↘	6 13 ↘	6 13 ↑	7 14 ↗	8 15 ↗	8 16 ↗	9 18 ↗
Houston Pilots K - Shell Crude	10 20 ↗	12 21 ↗	12 22 ↗	13 22 ↗	13 22 ↗	12 22 ↗	10 21 ↗	10 21 ↗	10 20 ↗	9 18 ↗	8 17 ↗	8 17 ↗	8 15 ↗	7 15 ↗	7 15 ↗	6 14 ↘	6 13 ↘	6 12 ↘	6 13 ↘	6 13 ↑	7 14 ↗	8 15 ↗	8 17 ↗	9 18 ↗
Houston Pilots J - Lynchburg Ferries	10 20 ↗	12 21 ↗	12 22 ↗	13 22 ↗	13 22 ↗	12 22 ↗	10 21 ↗	10 21 ↗	10 20 ↗	9 18 ↗	8 17 ↗	8 16 ↗	7 15 ↗	7 15 ↗	6 15 ↗	6 14 ↘	6 13 ↘	6 12 ↘	6 12 ↘	6 13 ↑	7 14 ↗	8 15 ↗	8 16 ↗	9 18 ↗
Houston Pilots I - Exxon 3	13 21 ↗	14 22 ↗	15 23 ↗	15 23 ↗	15 23 ↗	15 23 ↗	15 22 ↗	15 22 ↗	15 21 ↗	15 21 ↗	13 20 ↗	13 18 ↗	13 17 ↗	12 17 ↗	10 16 ↗	10 15 ↗	10 15 ↗	9 14 ↗	9 14 ↗	9 15 ↗	9 15 ↗	10 16 ↗	10 18 ↗	10 20 ↗
Houston Pilots H - Morgans Point	14 22 ↗	14 23 ↗	15 24 ↗	15 24 ↗	15 23 ↗	15 23 ↗	15 22 ↗	15 22 ↗	15 21 ↗	14 21 ↗	13 20 ↗	13 18 ↗	13 18 ↗	12 17 ↗	12 17 ↗	10 16 ↗	10 15 ↗	9 15 ↗	9 15 ↗	9 15 ↗	9 15 ↗	10 16 ↗	10 18 ↗	12 20 ↗
Houston Pilots G - 75/76	14 23 ↗	15 24 ↗	16 24 ↗	16 25 ↗	17 25 ↗	16 24 ↗	16 23 ↗	16 23 ↗	16 23 ↗	15 23 ↗	15 22 ↗	15 21 ↗	14 21 ↗	14 20 ↗	13 20 ↗	13 18 ↗	13 17 ↗	12 16 ↗	10 16 ↗	10 16 ↗	10 17 ↗	10 18 ↗	12 20 ↗	13 21 ↗
Houston Pilots F - 63/64	14 23 ↗	15 24 ↗	16 24 ↗	16 25 ↗	16 24 ↗	16 23 ↗	16 23 ↗	15 23 ↗	15 22 ↗	15 22 ↗	15 22 ↗	15 21 ↗	15 21 ↗	14 20 ↗	14 20 ↗	13 18 ↗	13 18 ↗	12 17 ↗	10 16 ↗	10 17 ↗	10 17 ↗	12 20 ↗	13 20 ↗	13 21 ↗
Houston Pilots E - 51/52	15 24 ↗	16 24 ↗	16 24 ↗	16 24 ↗	16 24 ↗	16 23 ↗	16 23 ↗	16 23 ↗	16 23 ↗	16 23 ↗	15 23 ↗	15 22 ↗	15 22 ↗	15 22 ↗	15 21 ↗	14 20 ↗	13 20 ↗	13 18 ↗	13 18 ↗	13 18 ↗	13 18 ↗	13 20 ↗	13 21 ↗	13 21 ↗
Houston Pilots D - 37/38	14 23 ↗	15 24 ↗	15 24 ↗	16 24 ↗	16 23 ↗	15 23 ↗	15 22 ↗	16 23 ↗	16 23 ↗	16 23 ↗	16 23 ↗	15 23 ↗	15 23 ↗	15 22 ↗	15 22 ↗	15 21 ↗	14 20 ↗	13 18 ↗	13 18 ↗	13 18 ↗	13 18 ↗	13 20 ↗	13 21 ↗	13 21 ↗
Houston Pilots C - 25/26	14 22 ↗	15 23 ↗	15 24 ↗	15 23 ↗	15 23 ↗	15 22 ↗	15 22 ↗	15 22 ↗	15 22 ↗	15 22 ↗	15 22 ↗	15 22 ↗	15 22 ↗	15 22 ↗	15 21 ↗	14 20 ↗	14 20 ↗	13 18 ↗	13 18 ↗	13 18 ↗	13 18 ↗	13 20 ↗	13 20 ↗	13 21 ↗
Houston Pilots B - 11/12	14 21 ↗	14 22 ↗	15 22 ↗	15 22 ↗	14 22 ↗	14 21 ↗	14 21 ↗	14 21 ↗	14 21 ↗	14 22 ↗	14 22 ↗	14 21 ↗	14 21 ↗	14 21 ↗	13 21 ↗	13 20 ↗	13 20 ↗	13 18 ↗	12 18 ↗	12 18 ↗	12 18 ↗	13 20 ↗	13 20 ↗	13 20 ↗
Houston Pilots A - 1 & 2 Bravo	14 21 ↗	14 21 ↗	15 22 ↗	15 22 ↗	15 22 ↗	15 22 ↗	15 22 ↗	15 23 ↗	16 23 ↗	16 24 ↗	17 24 ↗	16 24 ↗	16 24 ↗	16 24 ↗	16 23 ↗	15 23 ↗	15 22 ↗	14 21 ↗	14 20 ↗	13 18 ↗	13 18 ↗	13 20 ↗	13 20 ↗	13 20 ↗

NOTE: This is automated data that may/may not agree with the official BAM thinking that's found on the daily slides.  
This data should be used as a guide only.

# Houston Pilots: SUN. 6/8/2025

## Forecast Discussion

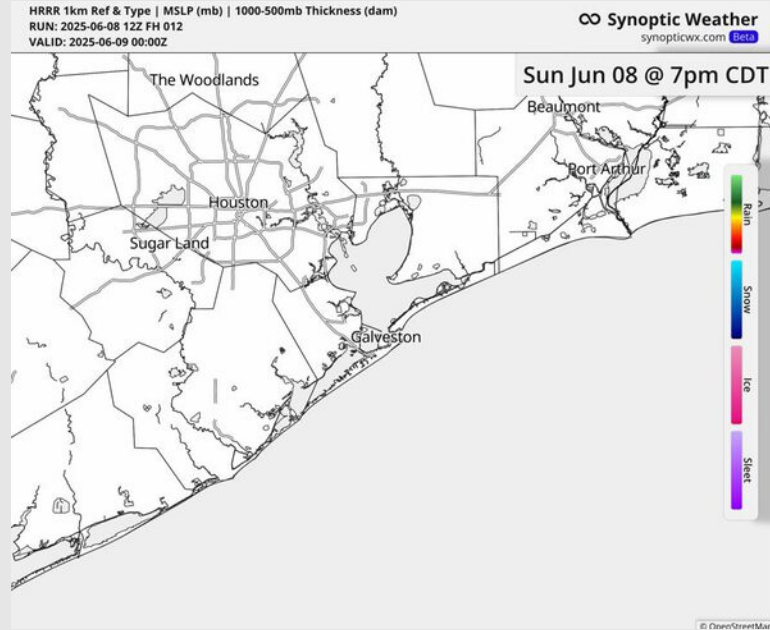
**Precip:** Favoring dry conditions the remainder of the day.

**Wind:** Winds will be out of the S/SW. **N of Morgan's Point:** Winds will be at 7 – 12 kts the rest of the day. **S of Morgan's Point:** Winds will be at 13 – 18 kts throughout the remainder of the day. **Wind gusts of 20 – 25 kts will be possible for ALL stations the rest of the day.**

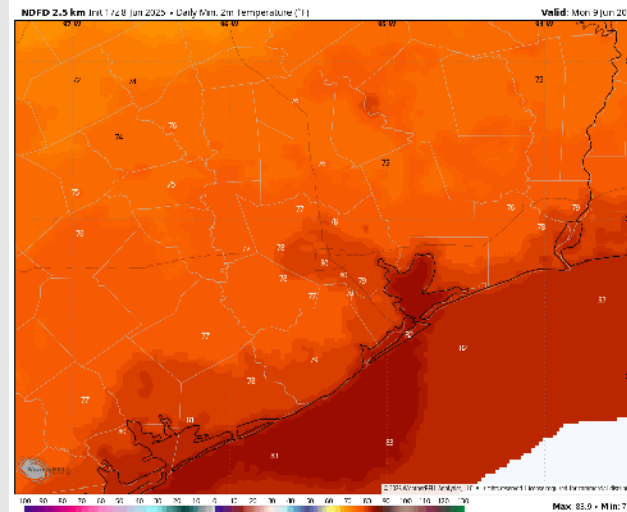
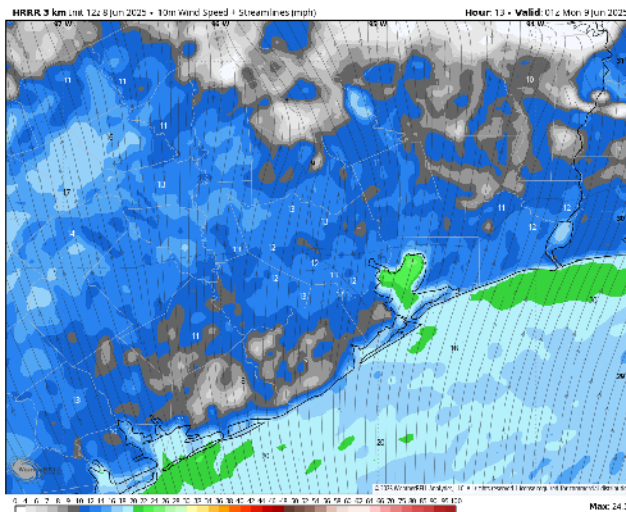
**Low Temps:** **N of Morgan's Point:** Near 80 F. **S of Morgan's Point:** Low 80s F.

**Visibility:** No visibility concerns the rest of today.

## Precip Image: 7 PM CT



Wind Speed  
8 PM CT



Low Temps  
MON AM

# Houston Pilots: MON. 6/9/2025

## Forecast Discussion

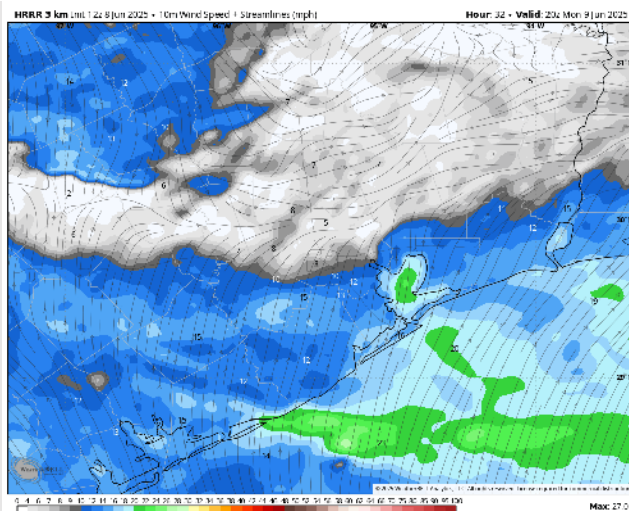
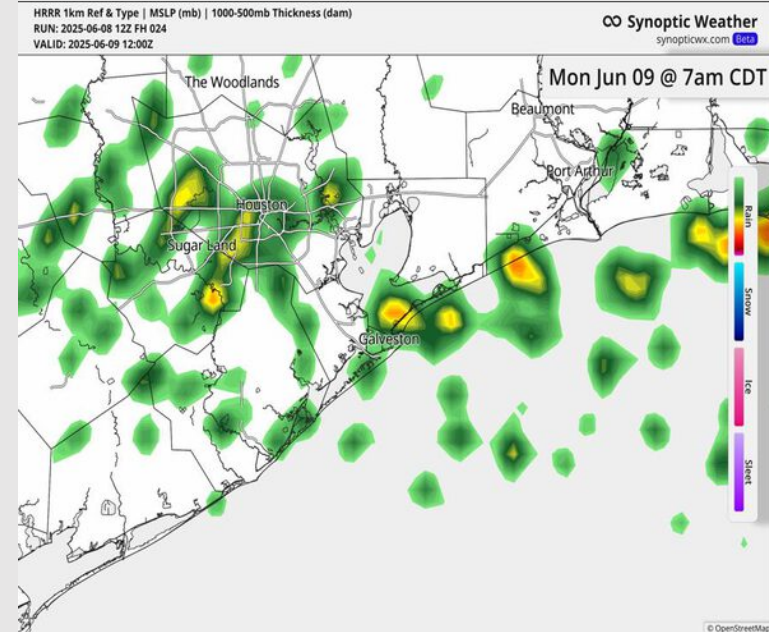
**Precip:** Scattered showers/storms will be possible from 6AM to 10AM across all Stations. Another round of showers/storms is favored from 5PM to 10PM. **Lightning and wind gusts of 30-40kts will be possible within storms.**

**Wind:** Winds will be variable from 4AM to 9AM before settling out of the S/SW. **N of Morgan's Point:** Winds will be at 5 – 10 kts. **S of Morgan's Point:** Winds will be at 12 – 17 kts throughout the day. **Wind gusts of 20 – 25 kts will be possible for all Stations throughout the day.**

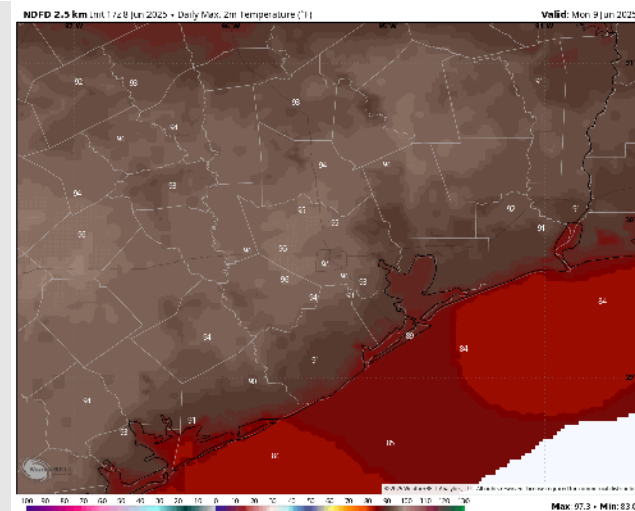
**High Temps:** **N of Morgan's Point:** Mid 90s F. **S of Morgan's Point:** Upper 80s F.

**Visibility:** No fog concerns Monday, however, visibility may be reduced under heavy downpours.

## Precip Image: 7 AM CT



**Wind Speed:**  
3 PM CT



**High Temps**  
**Monday**

# Houston Pilots: TUE. 6/10/2025

## Forecast Discussion

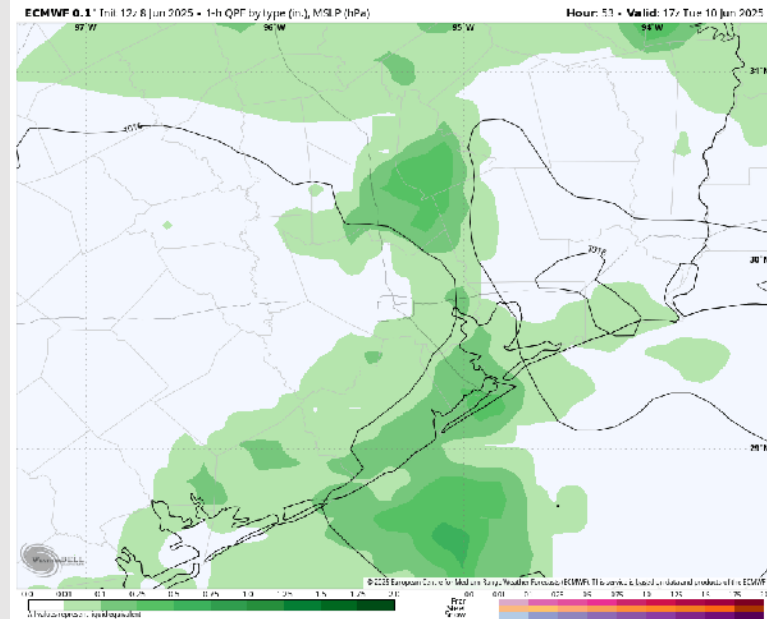
**Precip:** Favoring scattered showers and storms in play for all Stations from 10 AM to 4 PM. **Some storms can potentially become severe, with lightning, large hail and wind gusts of 35-50 kts in play.**

**Wind:** Winds will generally be out of the S through Tuesday but will become variable between 12 – 5 PM. **N of Morgan's Point:** Winds will be at 3 – 8 kts. **S of Morgan's Point:** Winds will be at 5 – 10 kts.

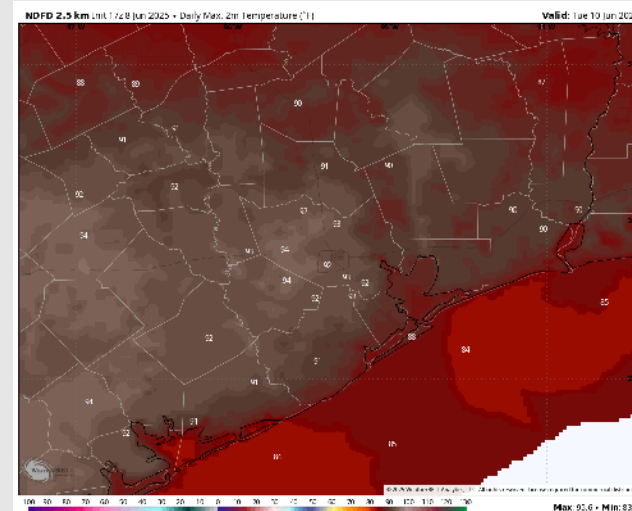
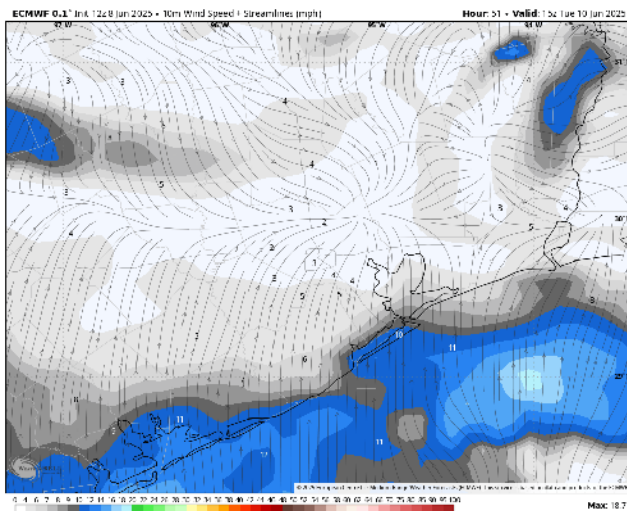
**High Temps:** **N of Morgan's Point:** Low 90s F. **S of Morgan's Point:** Upper 80s F.

**Visibility:** No fog concerns for Tuesday, however visibilities may be reduced under heavy downpours.

## Precip Image: 12 PM CT



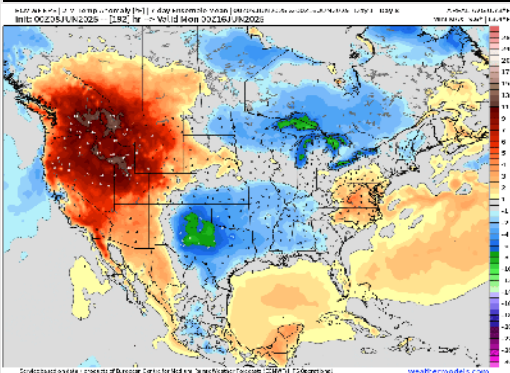
**Wind Speed:**  
10 AM CT



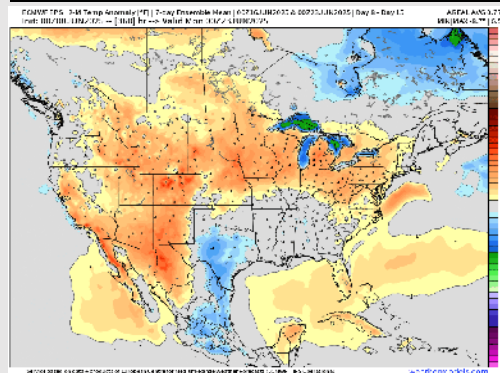
**High Temps**  
**Tuesday**

# Houston Pilots: 6/8/25

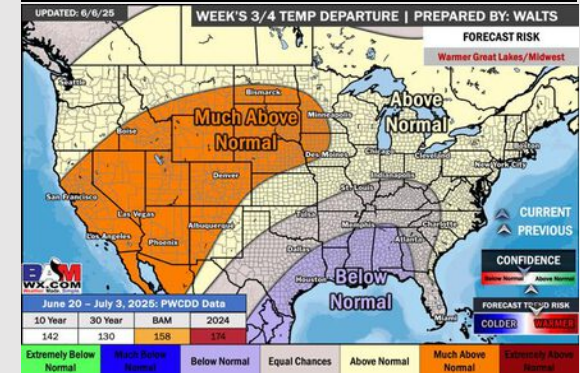
Next 7 Day Temperature Departure



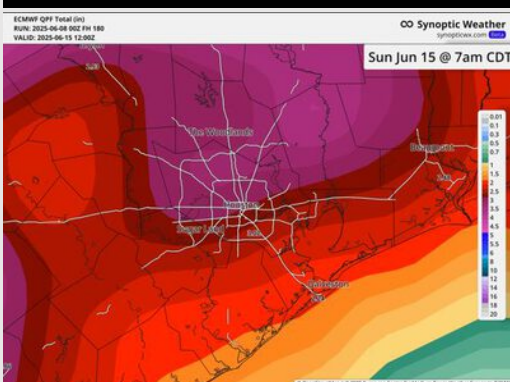
8-14 Day Temperature Departure



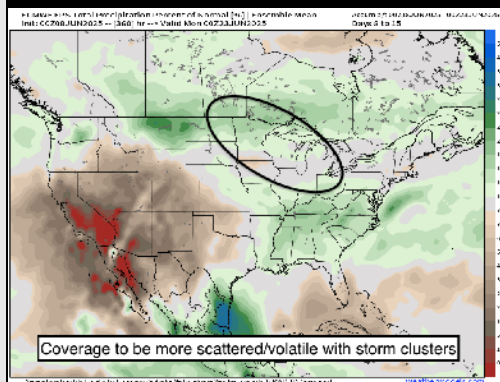
15-30 Day Temperature Departure



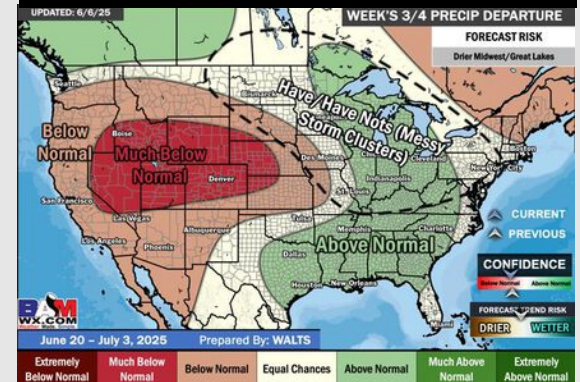
Next 7 Day Total Precipitation



8-14 Day % of Average Precip.



15-30 Day % of Average Precip.



- Temps are expected to be slightly below normal the next 7 days. Scattered rain chances expected, with heavier/widespread rain chances mid-week.
- Near to slightly below normal temps and near to slightly above normal rainfall is favored for days 8 – 14.
- Below normal temperatures are favored late June into early July along with above normal rainfall chances.