

Houston Pilots Forecast Package



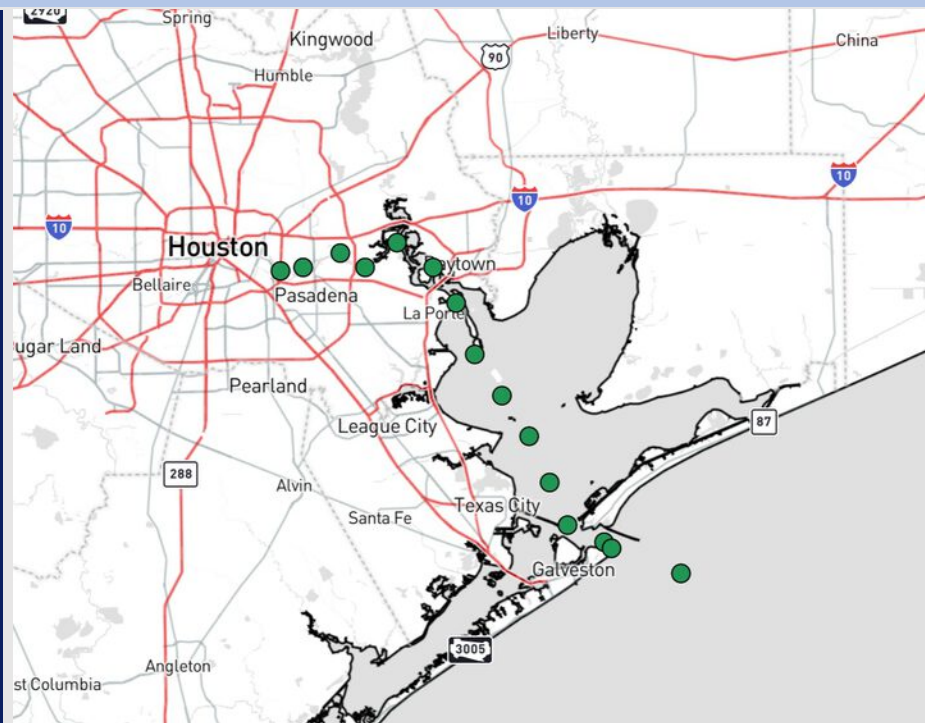
Updated: 10:30 PM CT

Friday, June 6, 2025

Forecaster: Jakeb Wagner

Weather Headlines

- Wave heights at the Boarding Station are expected to increase to 3 – 4' SAT AM through SUN.
- **Non-thunderstorm wind gusts of 20 – 25 kts will be possible for ALL stations Sunday.**



Current Radar: 10:30 PM CT

As always, please do not hesitate to reach out to us with any forecast questions at **(317)-560-8122**. **Press 1 for forecast questions.**

You can also access real-time forecast updates and 24/7 meteorological chat assistance on your **Clarity** app. Click [here](#) for login assistance.



Houston Pilots Visibility Chart (miles)



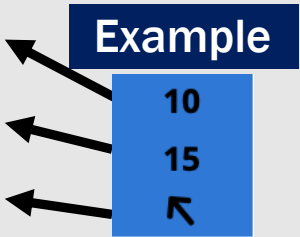
Visibility	Sat 12 am	Sat 1 am	Sat 2 am	Sat 3 am	Sat 4 am	Sat 5 am	Sat 6 am	Sat 7 am	Sat 8 am	Sat 9 am	Sat 10 am	Sat 11 am	Sat 12 pm	Sat 1 pm	Sat 2 pm	Sat 3 pm	Sat 4 pm	Sat 5 pm	Sat 6 pm	Sat 7 pm	Sat 8 pm	Sat 9 pm	Sat 10 pm	Sat 11 pm	
Houston Pilots N - 610 Bridge	10	10	10	10	10	10	10	10	9	10	10	10	10	10	10	10	10	10	10	10	10	10	10	10	
Houston Pilots M - Kinder 1	10	10	10	10	10	10	10	10	9	10	10	10	10	10	10	10	10	10	10	10	10	10	10	10	
Houston Pilots L - Greens Bayou	10	10	10	10	10	10	10	10	9	10	10	10	10	10	10	10	10	10	10	10	10	10	10	10	
Houston Pilots K - Shell Crude	10	10	10	10	10	10	10	10	10	10	10	10	10	10	10	10	10	10	10	10	10	10	10	10	
Houston Pilots J - Lynchburg Ferries	10	10	10	10	10	10	10	10	9	10	10	10	10	10	10	10	10	10	10	10	10	10	10	10	
Houston Pilots I - Exxon 3	10	10	10	10	10	10	10	10	10	10	10	10	10	10	10	10	10	10	10	10	10	10	10	10	
Houston Pilots H - Morgans Point	10	10	10	10	10	10	10	10	10	10	10	10	10	10	10	10	10	10	10	10	10	10	10	10	
Houston Pilots G - 75/76	10	10	10	10	10	10	10	10	10	10	10	10	10	10	10	10	10	10	10	10	10	10	10	10	
Houston Pilots F - 63/64	10	10	10	10	10	10	10	10	10	10	10	10	10	10	10	10	10	10	10	10	10	10	10	10	
Houston Pilots E - 51/52	10	10	10	10	10	10	10	10	10	10	10	10	10	10	10	10	10	10	10	10	10	10	10	10	
Houston Pilots D - 37/38	10	10	10	10	10	10	10	10	10	10	10	10	10	10	10	10	10	10	10	10	10	10	10	10	
Houston Pilots C - 25/26	10	10	10	10	10	10	10	10	10	10	10	10	10	10	10	10	10	10	10	10	10	10	10	10	
Houston Pilots B - 11/12	10	10	10	10	10	10	10	10	10	10	10	10	10	10	10	10	10	10	10	10	10	10	10	10	
Houston Pilots A - 1 & 2 Bravo	10	10	10	10	10	10	10	10	10	10	10	10	10	10	10	10	10	10	9	7.9	6.9	6.9	6.9	10	10

NOTE: This is automated data that may/may not agree with the official BAM thinking that's found on the daily slides or special visibility report slides. This data should be used as a guide only

Houston Pilots Wind Chart



Sustained Wind 10 Knots
Gusts 15 Knots
Wind from the SE



Wind	Sat 12 am	Sat 1 am	Sat 2 am	Sat 3 am	Sat 4 am	Sat 5 am	Sat 6 am	Sat 7 am	Sat 8 am	Sat 9 am	Sat 10 am	Sat 11 am	Sat 12 pm	Sat 1 pm	Sat 2 pm	Sat 3 pm	Sat 4 pm	Sat 5 pm	Sat 6 pm	Sat 7 pm	Sat 8 pm	Sat 9 pm	Sat 10 pm	Sat 11 pm
Houston Pilots N - 610 Bridge	8 17 ↑	8 15 ↑	7 15 ↑	6 14 ↑	6 13 ↑	6 13 ↑	6 12 ↑	6 12 ↑	6 12 ↑	6 13 ↑	6 14 ↑	8 15 ↑	8 16 ↑	8 17 ↑	9 18 ↑	10 21 ↑	10 21 ↑	12 22 ↑	12 23 ↑	13 23 ↑	13 23 ↑	12 22 ↑	10 21 ↑	10 21 ↑
Houston Pilots M - Kinder 1	8 17 ↑	8 15 ↑	7 15 ↑	6 14 ↑	6 13 ↑	6 13 ↑	6 12 ↑	6 12 ↑	6 12 ↑	6 13 ↑	6 14 ↑	8 15 ↑	8 16 ↑	8 17 ↑	9 18 ↑	10 21 ↑	12 21 ↑	12 22 ↑	12 23 ↑	13 23 ↑	12 23 ↑	12 22 ↑	10 21 ↑	10 20 ↑
Houston Pilots L - Greens Bayou	8 16 ↑	7 15 ↑	7 15 ↑	6 14 ↑	6 13 ↑	6 13 ↑	6 12 ↑	5 12 ↑	5 10 ↑	6 12 ↑	6 13 ↑	7 15 ↑	8 16 ↑	9 17 ↑	9 18 ↑	10 21 ↑	12 21 ↑	12 22 ↑	12 23 ↑	13 23 ↑	12 22 ↑	10 22 ↑	10 21 ↑	10 20 ↑
Houston Pilots K - Shell Crude	8 17 ↑	7 15 ↑	7 15 ↑	6 14 ↑	6 13 ↑	6 13 ↑	6 12 ↑	5 12 ↑	5 10 ↑	6 12 ↑	6 13 ↑	8 15 ↑	8 16 ↑	9 17 ↑	9 18 ↑	10 21 ↑	12 21 ↑	12 22 ↑	12 23 ↑	13 23 ↑	12 22 ↑	10 22 ↑	10 21 ↑	10 20 ↑
Houston Pilots J - Lynchburg Ferries	8 16 ↑	7 15 ↑	6 14 ↑	6 13 ↑	6 12 ↑	6 12 ↑	5 12 ↑	5 10 ↑	5 10 ↑	6 12 ↑	6 13 ↑	7 15 ↑	8 16 ↑	9 17 ↑	9 18 ↑	10 20 ↑	12 21 ↑	12 22 ↑	12 23 ↑	13 23 ↑	12 22 ↑	10 22 ↑	10 20 ↑	10 20 ↑
Houston Pilots I - Exxon 3	13 17 ↑	12 17 ↑	10 16 ↑	10 15 ↑	9 15 ↑	9 15 ↑	8 14 ↑	8 14 ↑	8 13 ↑	8 14 ↑	9 15 ↑	10 15 ↑	10 17 ↑	10 17 ↑	12 20 ↑	13 21 ↑	14 22 ↑	15 23 ↑	16 24 ↑	15 23 ↑	15 23 ↑	15 22 ↑	15 22 ↑	15 21 ↑
Houston Pilots H - Morgans Point	13 18 ↑	12 17 ↑	12 16 ↑	10 15 ↑	10 15 ↑	9 15 ↑	8 14 ↑	8 14 ↑	8 13 ↑	8 14 ↑	9 15 ↑	10 15 ↑	10 17 ↑	10 18 ↑	12 20 ↑	13 21 ↑	14 22 ↑	15 23 ↑	15 24 ↑	15 23 ↑	15 23 ↑	15 22 ↑	15 22 ↑	15 21 ↑
Houston Pilots G - 75/76	14 20 ↑	14 20 ↑	13 18 ↑	13 17 ↑	12 17 ↑	12 16 ↑	10 15 ↑	10 15 ↑	10 15 ↑	10 15 ↑	10 16 ↑	10 16 ↑	12 17 ↑	12 20 ↑	13 21 ↑	13 22 ↑	14 23 ↑	16 24 ↑	16 24 ↑	16 24 ↑	16 23 ↑	16 23 ↑	16 22 ↑	15 22 ↑
Houston Pilots F - 63/64	14 20 ↑	14 20 ↑	13 20 ↑	13 18 ↑	13 17 ↑	12 16 ↑	10 16 ↑	10 15 ↑	10 15 ↑	10 16 ↑	10 17 ↑	10 18 ↑	12 20 ↑	13 21 ↑	13 22 ↑	13 23 ↑	14 24 ↑	15 24 ↑	16 24 ↑	16 24 ↑	15 23 ↑	15 23 ↑	15 22 ↑	15 22 ↑
Houston Pilots E - 51/52	15 21 ↑	14 21 ↑	14 20 ↑	13 20 ↑	13 18 ↑	13 17 ↑	12 17 ↑	12 16 ↑	12 16 ↑	12 16 ↑	12 17 ↑	12 18 ↑	13 20 ↑	13 21 ↑	13 22 ↑	14 23 ↑	14 23 ↑	15 24 ↑	16 24 ↑	15 23 ↑	15 23 ↑	15 22 ↑	15 22 ↑	15 22 ↑
Houston Pilots D - 37/38	15 21 ↑	14 21 ↑	14 21 ↑	14 20 ↑	13 18 ↑	13 18 ↑	13 17 ↑	12 17 ↑	12 16 ↑	12 16 ↑	12 17 ↑	13 20 ↑	13 21 ↑	13 22 ↑	13 23 ↑	14 24 ↑	14 24 ↑	15 24 ↑	15 23 ↑	15 22 ↑	15 22 ↑	15 22 ↑	15 22 ↑	15 22 ↑
Houston Pilots C - 25/26	14 20 ↑	14 20 ↑	14 20 ↑	13 20 ↑	13 18 ↑	13 18 ↑	12 17 ↑	12 16 ↑	12 16 ↑	12 17 ↑	13 18 ↑	13 18 ↑	13 20 ↑	13 21 ↑	13 22 ↑	14 24 ↑	14 24 ↑	15 24 ↑	16 24 ↑	15 23 ↑	15 23 ↑	15 21 ↑	15 21 ↑	15 21 ↑
Houston Pilots B - 11/12	13 18 ↑	13 20 ↑	13 20 ↑	13 18 ↑	12 18 ↑	12 18 ↑	10 17 ↑	10 16 ↑	10 16 ↑	10 16 ↑	10 17 ↑	12 17 ↑	12 17 ↑	12 17 ↑	12 18 ↑	13 20 ↑	13 20 ↑	14 21 ↑	14 21 ↑	13 20 ↑	13 20 ↑	13 20 ↑	13 20 ↑	13 21 ↑
Houston Pilots A - 1 & 2 Bravo	15 21 ↑	15 22 ↑	15 22 ↑	15 21 ↑	14 21 ↑	14 20 ↑	13 20 ↑	13 18 ↑	13 17 ↑	13 17 ↑	13 17 ↑	12 17 ↑	12 17 ↑	12 17 ↑	12 17 ↑	12 18 ↑	12 18 ↑	13 20 ↑	14 20 ↑	14 20 ↑	14 20 ↑	15 21 ↑	15 22 ↑	15 22 ↑

NOTE: This is automated data that may/may not agree with the official BAM thinking that's found on the daily slides.
This data should be used as a guide only.

Houston Pilots: SAT. 6/7/2025

Forecast Discussion

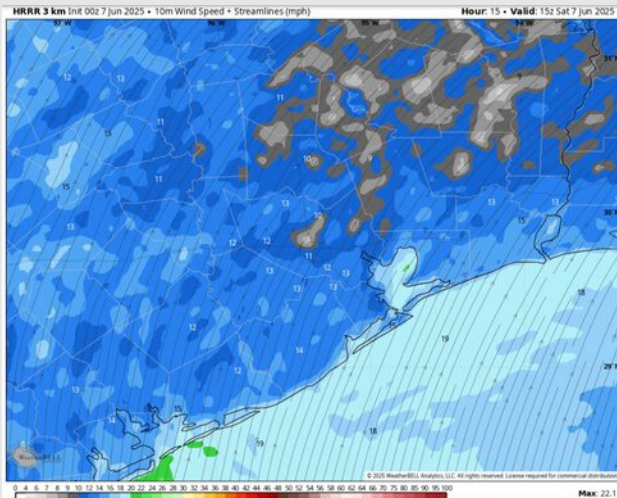
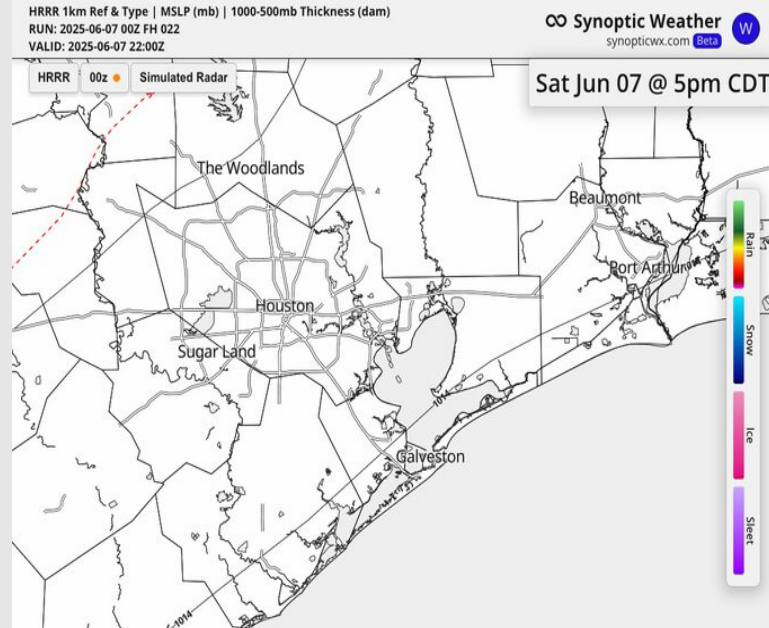
Precip: Favoring dry conditions today.

Wind: Winds will be out of the SW today. **N of Morgan's Point:** Winds will be at 6 – 11 kts. **S of Morgan's Point:** Winds will be at 12 – 17 kts.

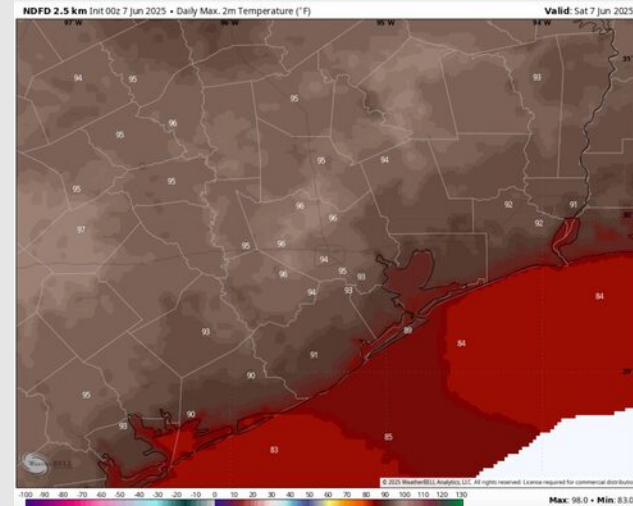
High Temps: **N of Morgan's Point:** Low 90s F. **S of Morgan's Point:** Upper 80s F.

Visibility: No visibility concerns today.

Precip Image: 5 PM CT



Wind Speed:
10 PM CT



High Temps
Today

Houston Pilots: SUN. 6/8/2025

Forecast Discussion

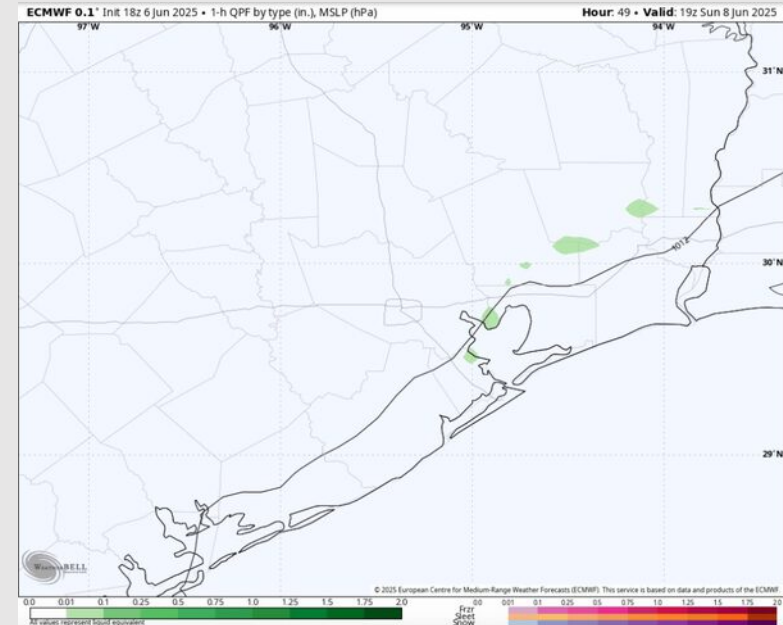
Precip: Isolated showers from 1PM – 4PM Sunday.

Wind: Winds will be out of the SW Sunday. **N of Morgan's Point:** Winds will be at 6 – 11 kts. **S of Morgan's Point:** Winds will be at 11 – 16 kts. **Wind gusts of 20 – 25 kts will be possible for ALL stations Sunday.**

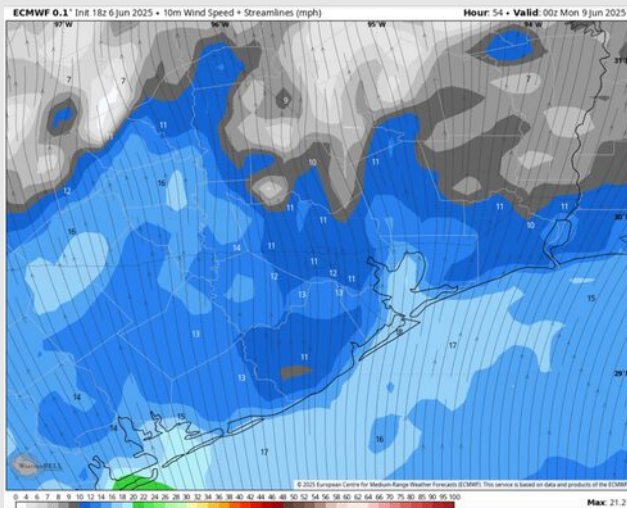
High Temps: **N of Morgan's Point:** Mid 90s F. **S of Morgan's Point:** High 80s F.

Visibility: No visibility concerns Sunday.

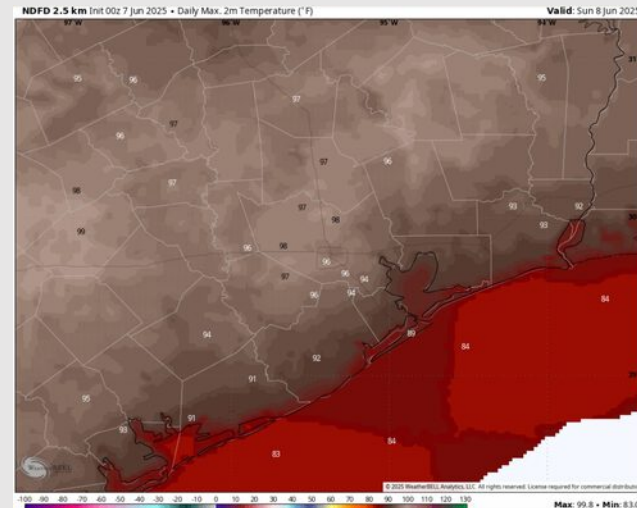
Precip Image: 2 PM CT



Wind Speed
7 PM CT



High Temps
Sunday



Forecast Discussion

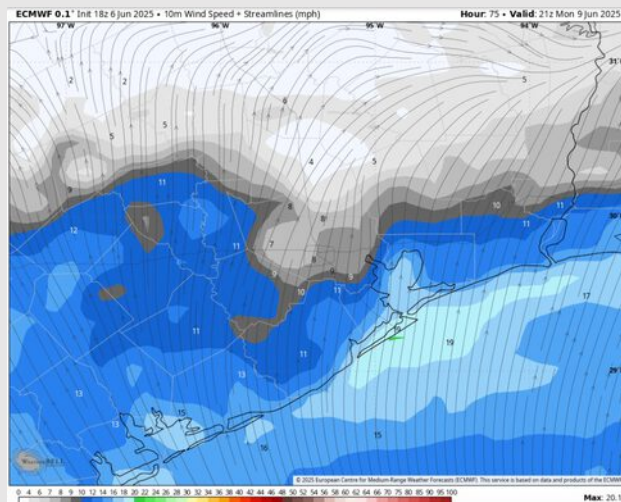
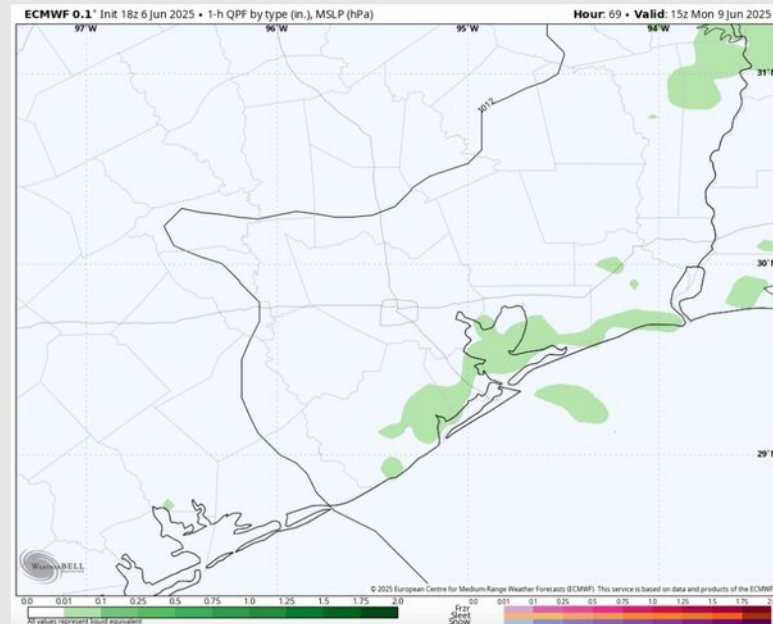
Precip: Scattered showers and storms possible from 10AM – 4PM Monday.

Wind: Winds will be out of the SW Monday. **N of Morgan's Point:** Winds will be at 5 – 10 kts. **S of Morgan's Point:** Winds will be at 12 – 17 kts.

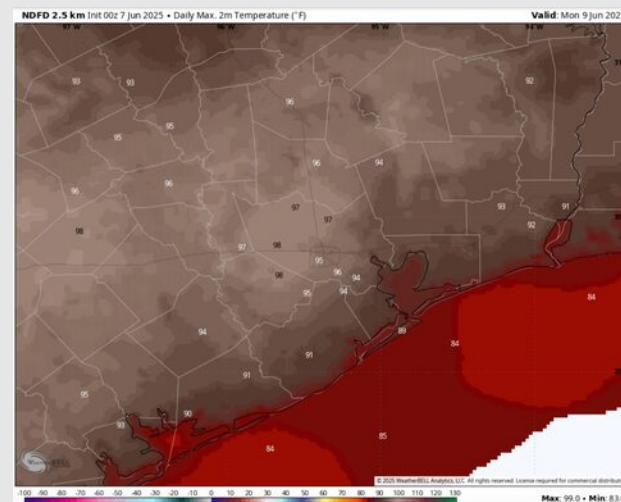
High Temps: **N of Morgan's Point:** Mid 90s F. **S of Morgan's Point:** Mid 80s F.

Visibility: No visibility concerns Monday.

Precip Image: 10AM CT



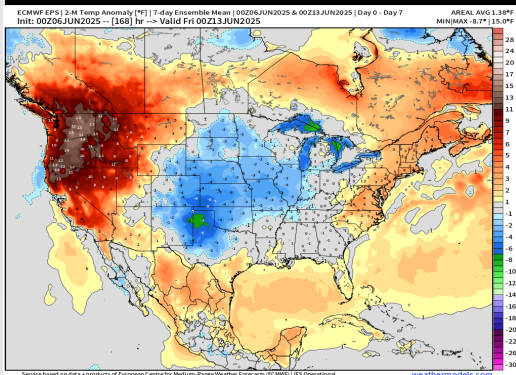
Wind Speed:
4 PM CT



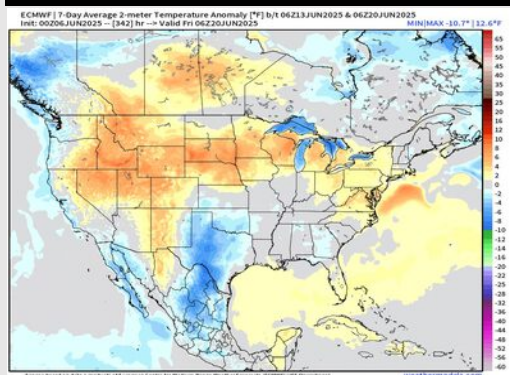
High Temps
Monday

Houston Pilots: 6/7/25

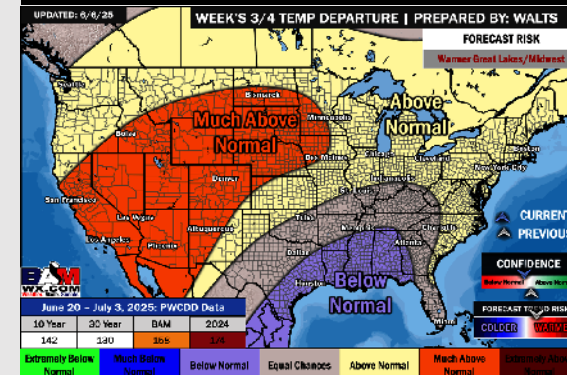
Next 7 Day Temperature Departure



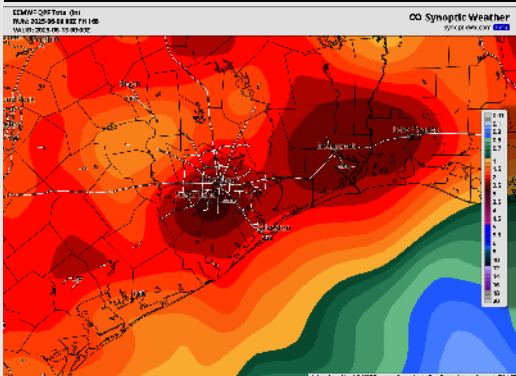
8-14 Day Temperature Departure



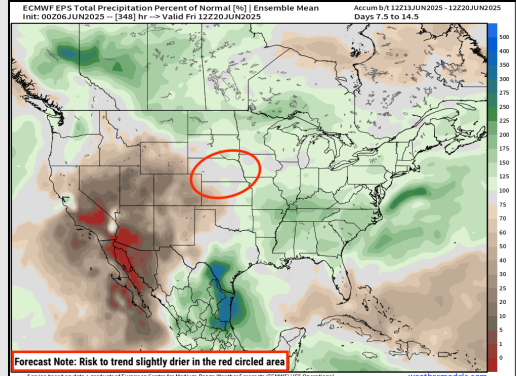
15-30 Day Temperature Departure



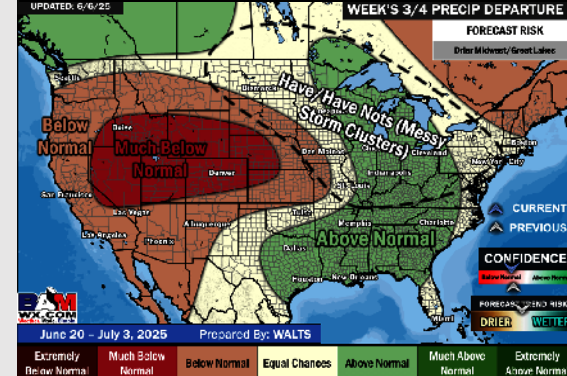
Next 7 Day Total Precipitation



8-14 Day % of Average Precip.



15-30 Day % of Average Precip.



- Temps are expected to be slightly above normal the next 7 days. Isolated rain chances over the weekend, with heavier/widespread rain chances early next week.
- Near to slightly below normal temps and near to slightly above normal rainfall is favored for days 8 – 14.
- Below normal temperatures are favored late June into early July along with above normal rainfall chances.