

# Houston Pilots Forecast Package



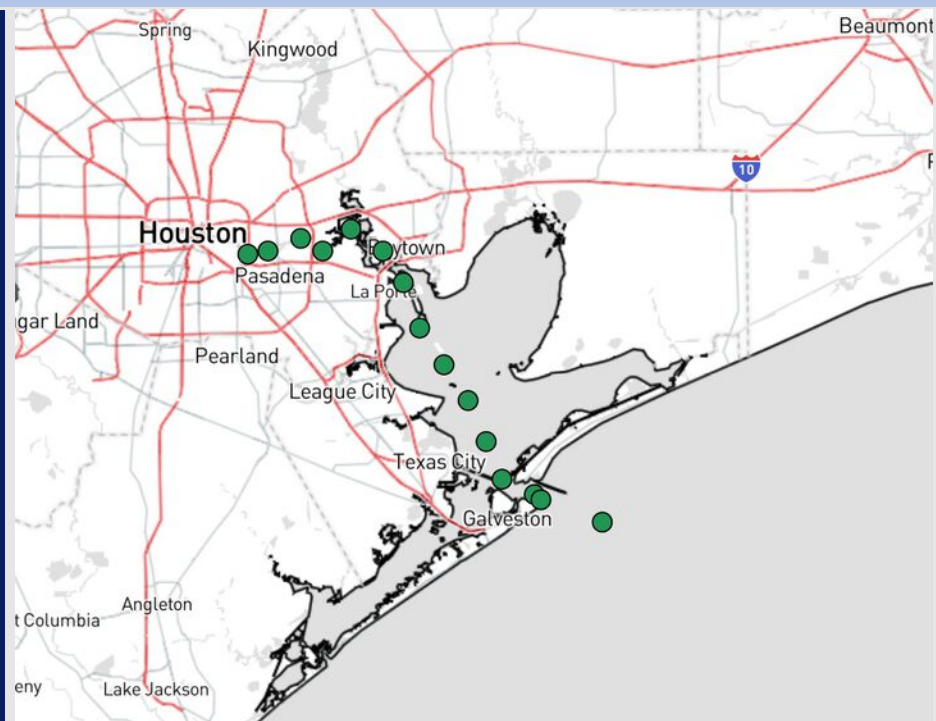
Updated: 10:10 PM CT

Friday, May 30, 2025

Forecaster: Jakeb Wagner

## Weather Headlines

- **Monitoring the risk for patchy non-sea fog for Stations N of Morgan's Point Sunday morning.**
- **Calm winds expected over the next 72 hours outside of scattered storms.**



**Current Radar: 10:15 PM CT**

As always, please do not hesitate to reach out to us with any forecast questions at **(317)-560-8122**. Press **1** for forecast questions.

You can also access real-time forecast updates and 24/7 meteorological chat assistance on your **Clarity** app. Click [here](#) for login assistance.



# Houston Pilots Visibility Chart (miles)



Visibility	Sat 12 am	Sat 1 am	Sat 2 am	Sat 3 am	Sat 4 am	Sat 5 am	Sat 6 am	Sat 7 am	Sat 8 am	Sat 9 am	Sat 10 am	Sat 11 am	Sat 12 pm	Sat 1 pm	Sat 2 pm	Sat 3 pm	Sat 4 pm	Sat 5 pm	Sat 6 pm	Sat 7 pm	Sat 8 pm	Sat 9 pm	Sat 10 pm	Sat 11 pm
Houston Pilots N - 610 Bridge	10	10	10	10	10	10	10	10	10	10	10	10	10	10	10	10	10	10	10	10	10	10	10	10
Houston Pilots M - Kinder 1	10	10	10	10	10	10	10	10	10	10	10	10	10	10	10	10	10	10	10	10	10	10	10	10
Houston Pilots L - Greens Bayou	10	10	10	10	10	10	10	10	9	10	10	10	10	10	10	10	10	10	10	10	10	10	10	10
Houston Pilots K - Shell Crude	10	10	10	10	10	10	10	10	9	10	10	10	10	10	10	10	10	10	10	10	10	10	10	10
Houston Pilots J - Lynchburg Ferries	10	10	10	10	10	10	10	10	9	10	10	10	10	10	10	10	10	10	10	10	10	10	10	10
Houston Pilots I - Exxon 3	10	10	10	10	10	10	10	10	9	10	10	10	10	10	10	10	10	10	10	10	10	10	10	10
Houston Pilots H - Morgans Point	10	10	10	10	10	10	10	10	9	10	10	10	10	10	10	10	10	10	10	10	10	10	10	10
Houston Pilots G - 75/76	10	10	10	10	9	10	10	10	10	10	10	10	10	10	10	10	10	10	10	10	10	10	10	10
Houston Pilots F - 63/64	10	10	10	10	9	10	10	10	10	10	10	10	10	10	10	10	10	10	10	10	10	10	10	10
Houston Pilots E - 51/52	10	10	10	10	9	10	10	10	10	10	10	10	10	10	10	10	10	10	10	10	10	10	10	10
Houston Pilots D - 37/38	10	10	10	10	9	10	10	10	10	10	10	10	10	10	10	10	10	10	10	10	10	10	10	10
Houston Pilots C - 25/26	10	10	10	10	10	10	10	10	10	10	10	10	10	10	10	10	10	10	10	10	10	10	10	10
Houston Pilots B - 11/12	10	10	10	9	9	10	10	10	10	10	10	10	10	10	10	10	10	10	10	10	10	10	10	10
Houston Pilots A - 1 & 2 Bravo	10	10	10	9	7.9	7.9	10	10	10	10	10	10	10	10	10	10	9	6.9	7.9	7.9	9	6.9	10	10

**NOTE: This is automated data that may/may not agree with the official BAM thinking that's found on the daily slides or special visibility report slides. This data should be used as a guide only**

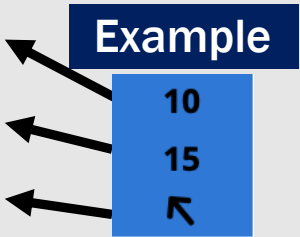
# Houston Pilots Wind Chart



Sustained Wind 10 Knots

Gusts 15 Knots

Wind from the SE



Wind	Sat 12 am	Sat 1 am	Sat 2 am	Sat 3 am	Sat 4 am	Sat 5 am	Sat 6 am	Sat 7 am	Sat 8 am	Sat 9 am	Sat 10 am	Sat 11 am	Sat 12 pm	Sat 1 pm	Sat 2 pm	Sat 3 pm	Sat 4 pm	Sat 5 pm	Sat 6 pm	Sat 7 pm	Sat 8 pm	Sat 9 pm	Sat 10 pm	Sat 11 pm
Houston Pilots N - 610 Bridge	3 8 ↘	3 8 ↓	3 8 ↓	3 8 ↓	5 9 ↘	5 9 ↘	5 9 ↘	5 9 ↘	5 10 ↘	5 9 ↘	5 9 ↘	5 9 ↘	5 9 ↘	5 9 ↘	5 9 ↘	5 9 ↘	5 9 ↘	5 9 ↘	5 9 ↘	6 10 ←	6 9 ←	5 8 ↖	3 7 ↗	3 7 ↑
Houston Pilots M - Kinder 1	3 8 ↘	3 8 ↓	3 8 ↓	3 8 ↓	5 9 ↘	5 9 ↘	5 9 ↘	5 9 ↘	5 10 ↘	5 9 ↘	5 9 ↘	5 9 ↘	5 9 ↘	5 9 ↘	5 9 ↘	5 9 ↘	5 9 ↘	5 9 ↘	5 9 ↘	6 10 ←	6 9 ←	5 8 ↖	3 7 ↗	3 7 ↑
Houston Pilots L - Greens Bayou	3 8 ↘	3 7 ↓	3 8 ↓	3 8 ↓	3 8 ↘	5 9 ↘	5 9 ↘	5 9 ↘	5 10 ↘	5 9 ↘	5 8 ↘	5 9 ↘	5 9 ↘	5 9 ↘	5 9 ↘	5 9 ↘	5 9 ↘	5 9 ↘	5 9 ↘	5 9 ↘	5 9 ↘	8 7 ↖	7 7 ↗	7 7 ↑
Houston Pilots K - Shell Crude	3 8 ↘	3 7 ↓	3 8 ↓	3 8 ↓	3 9 ↘	5 9 ↘	5 9 ↘	5 9 ↘	5 10 ↘	5 9 ↘	5 9 ↘	5 9 ↘	5 9 ↘	5 9 ↘	5 9 ↘	5 9 ↘	5 9 ↘	5 9 ↘	6 9 ↘	6 9 ↘	5 9 ←	5 8 ↖	3 7 ↗	3 7 ↑
Houston Pilots J - Lynchburg Ferries	3 8 ↘	3 7 ↓	3 8 ↓	3 8 ↓	3 8 ↘	5 9 ↘	3 9 ↘	5 9 ↘	5 9 ↘	5 9 ↘	3 8 ↘	5 9 ↘	5 9 ↘	5 9 ↘	5 9 ↘	5 9 ↘	5 9 ↘	5 9 ↘	5 9 ↘	5 10 ←	5 9 ←	5 8 ↖	3 7 ↗	3 7 ↑
Houston Pilots I - Exxon 3	6 9 ↘	6 9 ↓	6 10 ↓	6 10 ↓	7 10 ↓	8 12 ↓	7 12 ↓	8 12 ↓	8 12 ↓	7 12 ↓	6 10 ↘	6 10 ↘	6 10 ↘	6 9 ↘	6 9 ↘	6 9 ↘	6 9 ↘	7 10 ↘	7 10 ↘	8 12 ↘	8 12 ↘	7 10 ↘	6 9 ↘	6 9 ↘
Houston Pilots H - Morgans Point	6 9 ↘	6 9 ↓	6 10 ↓	7 10 ↓	7 10 ↓	8 12 ↓	8 12 ↓	8 12 ↓	8 13 ↓	7 12 ↓	7 10 ↘	6 10 ↘	6 10 ↘	6 9 ↘	6 9 ↘	6 9 ↘	6 10 ↘	7 10 ↘	7 12 ↘	8 13 ↘	8 12 ↘	7 10 ↘	6 9 ↘	6 9 ↘
Houston Pilots G - 75/76	7 9 ↘	7 10 ↓	8 12 ↓	8 12 ↓	8 13 ↓	8 13 ↓	9 14 ↓	9 14 ↓	9 15 ↓	8 14 ↘	8 12 ↘	8 12 ↘	7 12 ↘	6 10 ↘	6 10 ↘	6 10 ↘	6 12 ↘	7 12 ↘	8 13 ↘	8 13 ↘	8 13 ↘	8 12 ↘	8 10 ↘	7 10 ↘
Houston Pilots F - 63/64	7 9 ↘	7 10 ↓	8 12 ↓	8 12 ↓	8 13 ↓	9 14 ↓	9 14 ↓	9 14 ↓	10 15 ↓	9 14 ↘	8 13 ↘	8 13 ↘	7 12 ↘	6 10 ↘	6 10 ↘	6 10 ↘	6 12 ↘	7 12 ↘	8 13 ↘	8 13 ↘	8 13 ↘	8 12 ↘	8 10 ↘	7 10 ↘
Houston Pilots E - 51/52	7 9 ↘	7 10 ↓	8 12 ↓	8 12 ↓	8 13 ↓	9 14 ↓	9 14 ↓	10 15 ↓	10 15 ↓	9 14 ↘	8 13 ↘	8 13 ↘	8 13 ↘	7 12 ↘	6 10 ↘	6 10 ↘	6 10 ↘	6 12 ↘	7 12 ↘	8 13 ↘	8 13 ↘	8 12 ↘	8 10 ↘	7 10 ↘
Houston Pilots D - 37/38	6 9 ↘	7 10 ↓	8 10 ↓	8 12 ↓	8 13 ↓	9 14 ↓	9 14 ↓	10 15 ↓	10 15 ↓	9 15 ↘	8 13 ↘	8 13 ↘	8 13 ↘	7 12 ↘	6 10 ↘	6 10 ↘	6 10 ↘	6 12 ↘	7 12 ↘	8 13 ↘	8 12 ↘	8 12 ↘	7 10 ↘	7 10 ↘
Houston Pilots C - 25/26	6 9 ↘	6 9 ↓	7 10 ↓	8 10 ↓	8 12 ↓	8 13 ↓	9 14 ↓	10 15 ↓	10 15 ↓	9 15 ↘	9 13 ↘	8 14 ↘	8 13 ↘	7 12 ↘	7 12 ↘	6 10 ↘	6 10 ↘	6 10 ↘	6 10 ↘	7 12 ↘	8 12 ↘	8 12 ↘	7 10 ↘	7 10 ↘
Houston Pilots B - 11/12	6 9 ↘	6 9 ↓	6 10 ↓	6 10 ↓	7 12 ↓	8 13 ↓	8 13 ↓	8 14 ↓	9 15 ↓	9 14 ↘	8 13 ↘	8 13 ↘	8 13 ↘	8 12 ↘	7 10 ↘	6 9 ↘	6 9 ↘	6 9 ↘	6 9 ↘	7 10 ↘	7 10 ↘	6 9 ↘	6 9 ↘	6 9 ↘
Houston Pilots A - 1 & 2 Bravo	6 9 ↘	7 10 ↓	7 10 ↓	8 12 ↓	8 13 ↓	9 14 ↓	9 14 ↓	10 15 ↓	10 15 ↓	10 15 ↓	10 15 ↓	9 14 ↘	8 13 ↘	8 12 ↘	7 10 ↘	6 9 ↘	6 9 ↘	6 9 ↘	6 9 ↘	7 10 ↘	7 10 ↘	7 10 ↘	7 10 ↘	7 10 ↘

NOTE: This is automated data that may/may not agree with the official BAM thinking that's found on the daily slides.  
This data should be used as a guide only.

# Houston Pilots: SAT. 5/31/2025

## Forecast Discussion

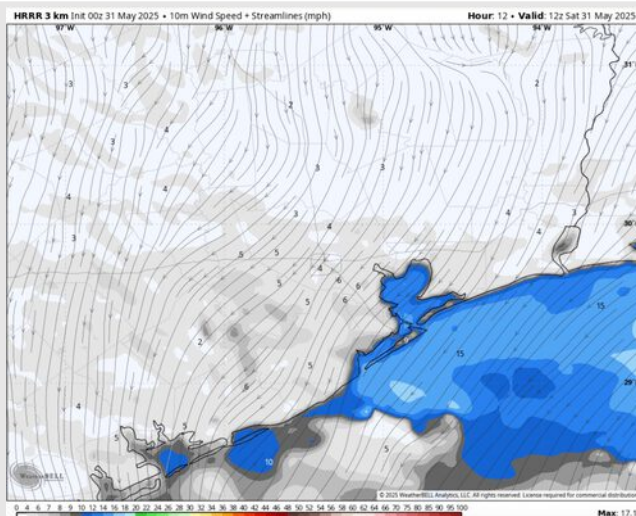
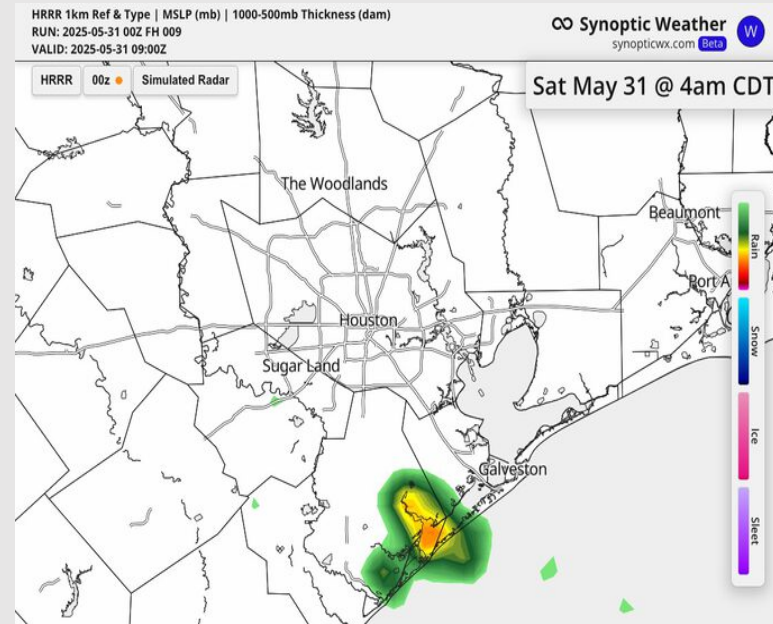
**Precip:** A few isolated showers are possible from 3AM – 8AM, but otherwise, favoring mostly dry conditions.

**Wind:** Variable winds will settle out of the NE by 5 AM and will become variable again after 7 PM. **N of Morgan's Point:** Winds will be at 2 – 7 kts. **S of Morgan's Point:** Winds will be at 5 – 10 kts throughout the day.

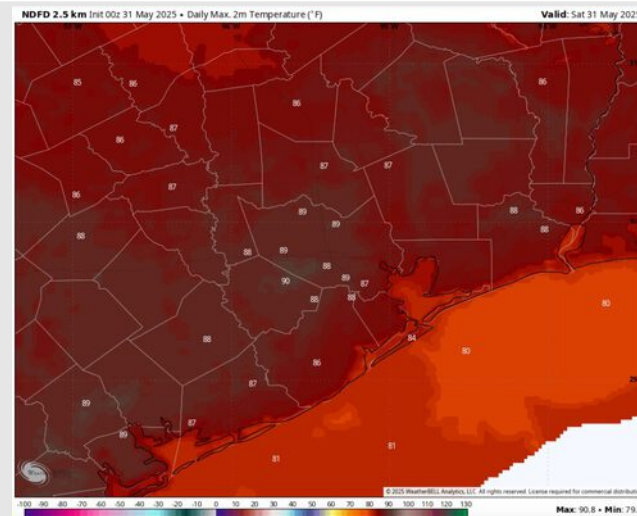
**High Temps:** **N of Morgan's Point:** Upper 80s F. **S of Morgan's Point:** Low to Mid 80s F.

**Visibility:** No visibility concerns today.

## Precip Image: 4 AM CT



Wind Speed:  
7 AM CT



High Temps  
Saturday



# Houston Pilots: SUN. 6/1/2025

## Forecast Discussion

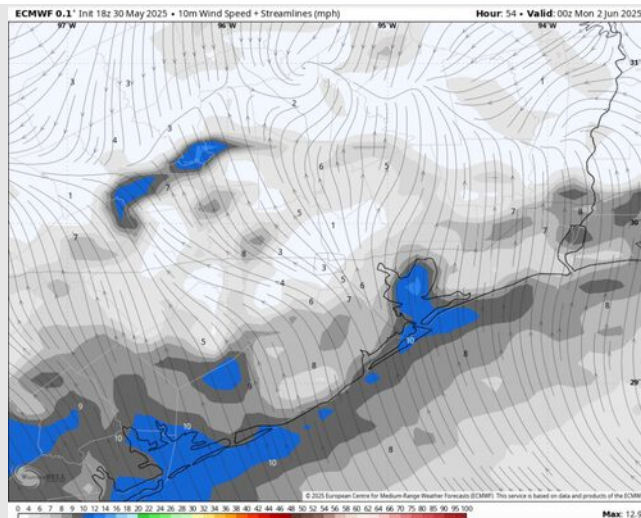
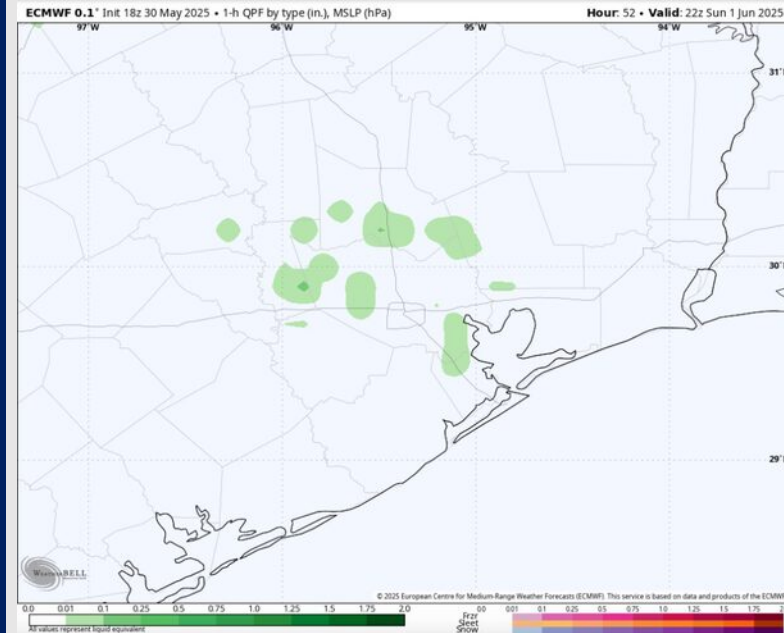
**Precip:** Isolated showers possible Sunday from 2PM – 7PM.

**Wind:** Variable winds will quick settle out of the W/SW after 2 AM. Winds will then shift out of the S by 3 PM. **N of Morgan's Point:** Winds will be at 1 – 6 kts. **S of Morgan's Point:** Winds will be at 3 – 8 kts.

**High Temps:** **N of Morgan's Point:** Low 90s F. **S of Morgan's Point:** Mid 80s F.

**Visibility:** Monitoring the risk for patchy non-sea fog for Stations N of Morgan's Point Sunday morning.

## Precip Image: 5 PM CT



**Wind Speed:**  
7 PM CT



**High Temps**  
**Sunday**

# Houston Pilots: MON. 6/2/2025

## Forecast Discussion

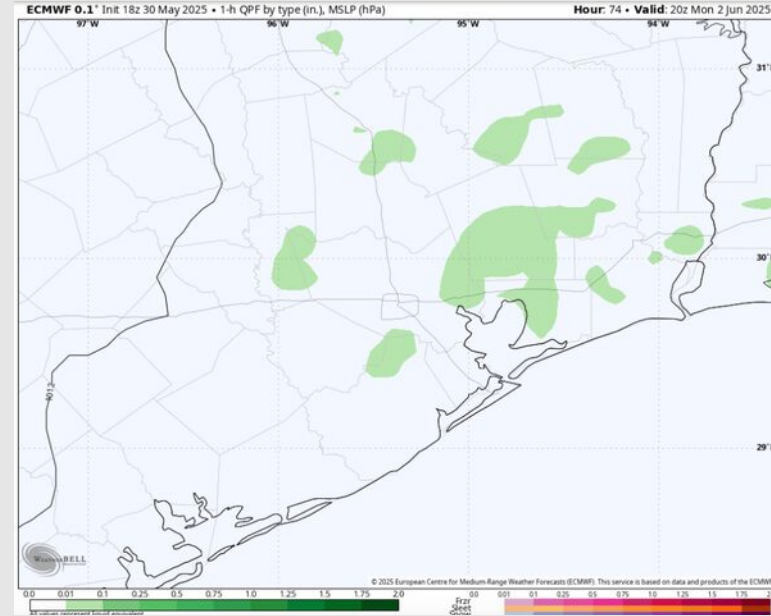
**Precip:** Isolated showers possible from 12PM – 5PM Monday.

**Wind:** **N of Morgan's Point:** Winds will be from the SE at 4 – 9 kts. **S of Morgan's Point:** Winds will be from the SE at 8 – 13 kts.

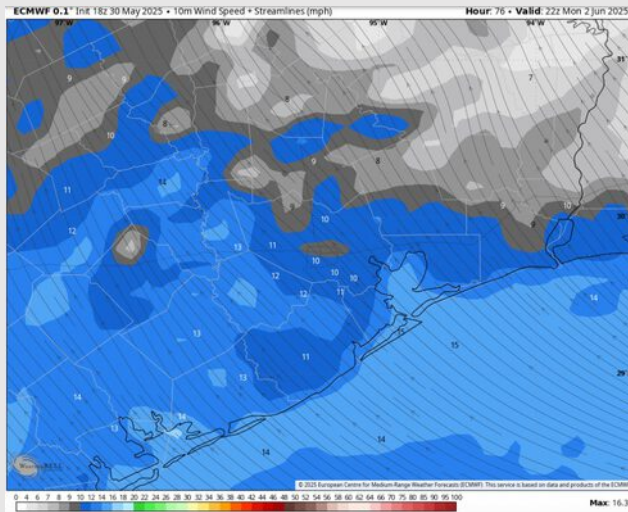
**Low Temps:** **N of Morgan's Point:** High 80s F. **S of Morgan's Point:** Low 80s F.

**Visibility:** No visibility concerns Monday.

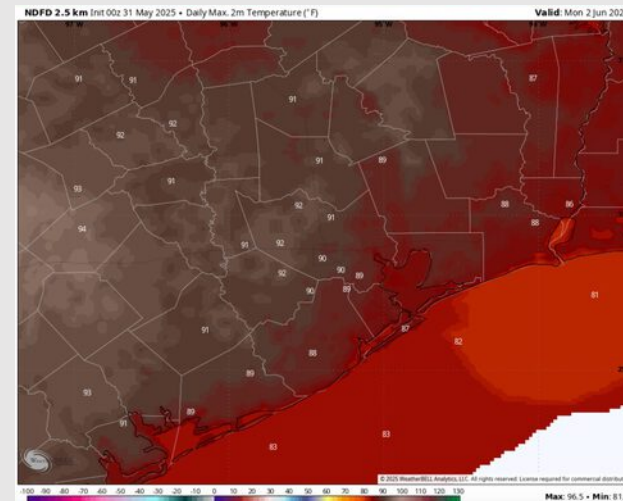
## Precip Image: 3 PM CT



Wind Speed  
5 PM CT



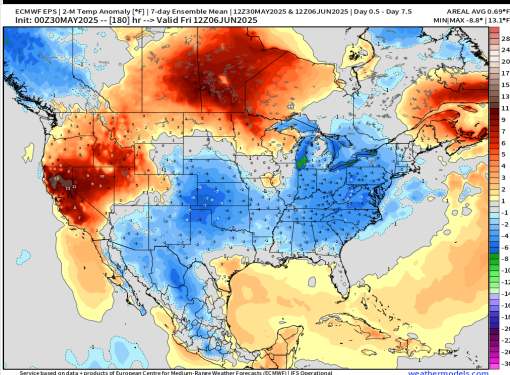
High Temps  
Monday



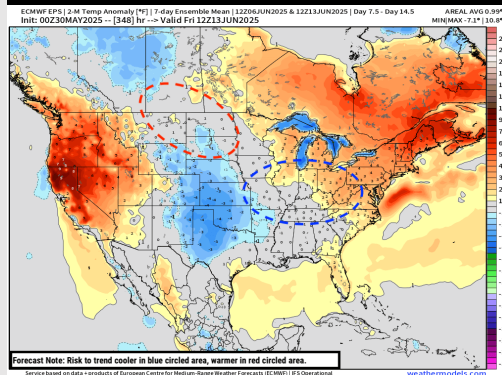


# Houston Pilots: 5/31/25

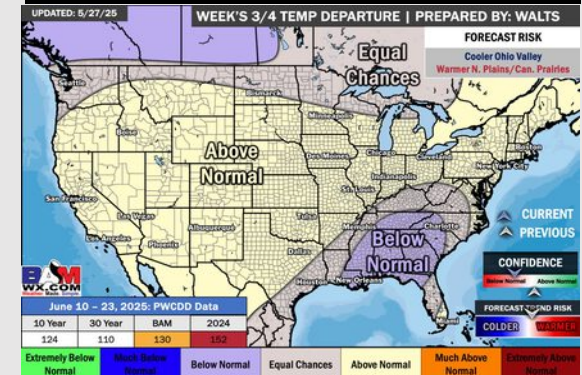
## Next 7 Day Temperature Departure



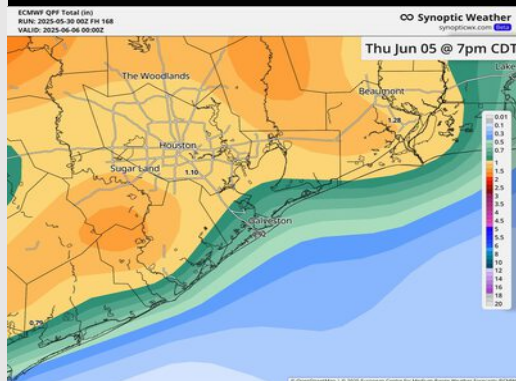
## 8-14 Day Temperature Departure



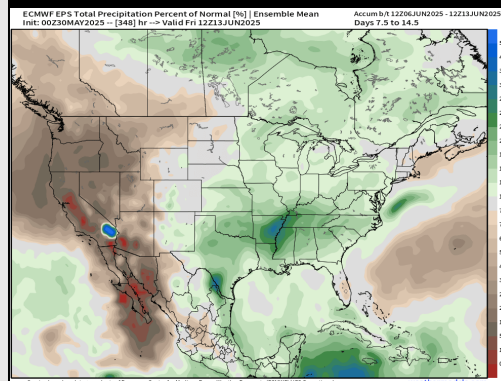
## 15-30 Day Temperature Departure



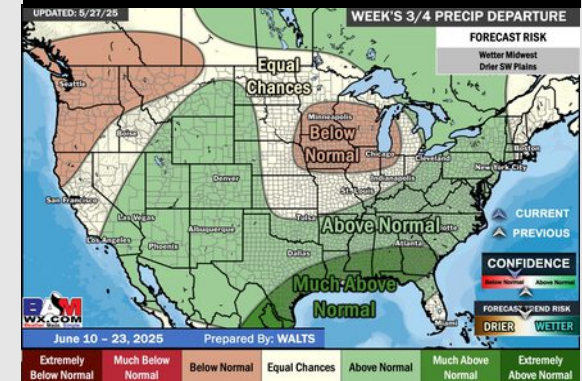
## Next 7 Day Total Precipitation



## 8-14 Day % of Average Precip.



## 15-30 Day % of Average Precip.



- Temps are expected to be slightly above normal the next 7 days. Scattered rain chances throughout the week.
- Near normal temps and well above normal rainfall is favored for days 8 – 14.
- Slightly below normal temperatures are favored for mid to late June.