

Houston Pilots Forecast Package



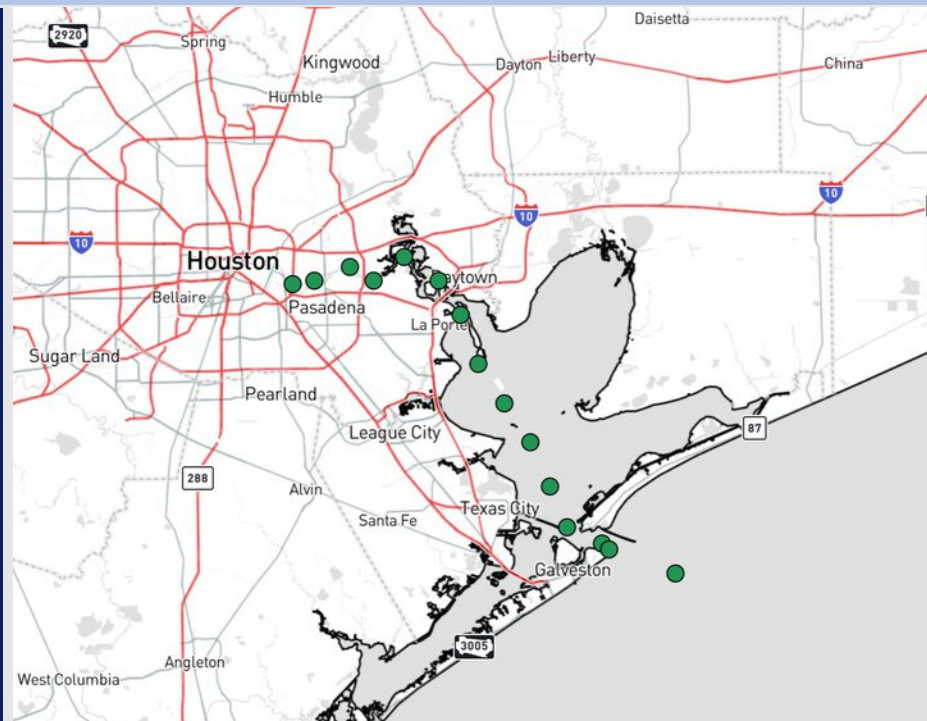
Updated: 10:50 PM CT

Thursday, May 29, 2025

Forecaster: Jakeb Wagner

Weather Headlines

- **Isolated non-sea fog will be possible from 4AM to 9AM today.**
- **Scattered showers and storms possible today for all stations.**
- **Calm winds expected over the next 72 hours outside of scattered storms.**



Current Radar: 10:50 PM CT

As always, please do not hesitate to reach out to us with any forecast questions at **(317)-560-8122**. **Press 1 for forecast questions.**

You can also access real-time forecast updates and 24/7 meteorological chat assistance on your [Clarity](#) app. Click [here](#) for login assistance.



Houston Pilots Visibility Chart (miles)



Visibility	Fri 12 am	Fri 1 am	Fri 2 am	Fri 3 am	Fri 4 am	Fri 5 am	Fri 6 am	Fri 7 am	Fri 8 am	Fri 9 am	Fri 10 am	Fri 11 am	Fri 12 pm	Fri 1 pm	Fri 2 pm	Fri 3 pm	Fri 4 pm	Fri 5 pm	Fri 6 pm	Fri 7 pm	Fri 8 pm	Fri 9 pm	Fri 10 pm	Fri 11 pm
Houston Pilots N - 610 Bridge	10	10	10	10	8	6.9	6.9	6.9	4.9	6.9	10	10	10	10	10	10	10	10	10	10	10	10	10	10
Houston Pilots M - Kinder 1	10	10	10	10	8	6.9	6.9	6.9	4.9	6.9	10	10	10	10	10	10	10	10	10	10	10	10	10	10
Houston Pilots L - Greens Bayou	10	10	10	10	8	6.9	6.9	6.9	4.9	6.9	10	10	10	10	10	10	10	10	10	10	10	10	10	10
Houston Pilots K - Shell Crude	10	10	10	10	8	6.9	6.9	6.9	4.9	6.9	10	10	10	10	10	10	10	10	10	10	10	10	10	10
Houston Pilots J - Lynchburg Ferries	10	10	10	10	8	6.9	6.9	6.9	4.9	6.9	10	10	10	10	10	10	10	10	10	10	10	10	10	10
Houston Pilots I - Exxon 3	10	10	10	10	8	6.9	6.9	6.9	4.9	6.9	10	10	10	10	10	10	10	10	10	10	10	10	10	10
Houston Pilots H - Morgans Point	10	10	10	10	8	6.9	6.9	6.9	4.9	6.9	10	10	10	10	10	10	10	10	10	10	10	10	10	10
Houston Pilots G - 75/76	10	10	10	10	8	8	6.9	6.9	5.9	6.9	10	10	10	10	10	10	10	9	10	10	9	9	10	10
Houston Pilots F - 63/64	10	10	10	10	8	8	6.9	6.9	5.9	6.9	10	10	10	10	7.9	10	10	9	10	10	9	7.9	9	10
Houston Pilots E - 51/52	10	10	10	9	8	8	8	8	5.9	6.9	10	10	10	7.9	7.9	10	9	7.9	10	10	9	6.9	9	10
Houston Pilots D - 37/38	10	10	10	9	8	8	8	8	6.9	6.9	10	10	10	7.9	10	10	10	7.9	10	10	9	6.9	9	10
Houston Pilots C - 25/26	10	10	10	9	9	8	8	8	6.9	6.9	10	10	10	7.9	9	10	10	7.9	10	10	9	6.9	9	10
Houston Pilots B - 11/12	10	10	10	9	9	8	8	8	6.9	6.9	10	10	10	10	6.9	9	7.9	6.9	9	9	6.9	6.9	6.9	10
Houston Pilots A - 1 & 2 Bravo	10	9	10	8	8	8	6.9	6.9	6.9	6.9	9	10	10	10	10	10	9	7.9	7.9	6.9	6.9	6.9	7.9	10

NOTE: This is automated data that may/may not agree with the official BAM thinking that's found on the daily slides or special visibility report slides. This data should be used as a guide only

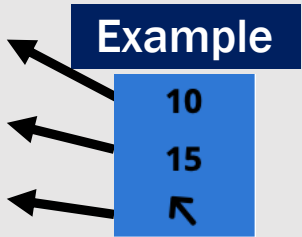
Houston Pilots Wind Chart



Sustained Wind 10 Knots

Gusts 15 Knots

Wind from the SE



Wind	Fri 12 am	Fri 1 am	Fri 2 am	Fri 3 am	Fri 4 am	Fri 5 am	Fri 6 am	Fri 7 am	Fri 8 am	Fri 9 am	Fri 10 am	Fri 11 am	Fri 12 pm	Fri 1 pm	Fri 2 pm	Fri 3 pm	Fri 4 pm	Fri 5 pm	Fri 6 pm	Fri 7 pm	Fri 8 pm	Fri 9 pm	Fri 10 pm	Fri 11 pm
Houston Pilots N - 610 Bridge	3 7 ↗	3 6 ↑	2 6 ↑	2 5 ↑	1 3 ↑	1 3 ↗	1 3 ↗	1 3 →	1 3 →	1 5 →	2 5 ↘	3 6 ↘	3 7 ↓	5 8 ↓	6 10 ↓	6 10 ↓	6 10 ↓	6 12 ↓	6 12 ↓	6 10 ↘	6 10 ↘	5 9 ↘	3 8 ↘	3 8 ↘
Houston Pilots M - Kinder 1	3 7 ↗	3 6 ↑	2 6 ↑	2 5 ↑	1 3 ↑	1 3 ↗	1 3 ↗	1 3 →	1 3 →	1 5 →	2 5 ↘	3 6 ↘	3 7 ↓	5 8 ↓	6 10 ↓	6 10 ↓	6 10 ↓	6 12 ↓	6 12 ↓	6 10 ↘	6 10 ↘	5 9 ↘	3 8 ↘	3 8 ↘
Houston Pilots L - Greens Bayou	3 7 ↗	2 6 ↑	2 5 ↑	2 3 ↑	1 3 ↑	1 3 ↗	1 3 ↗	1 3 →	1 3 →	1 3 →	2 5 ↘	3 6 ↘	3 8 ↓	5 8 ↓	6 10 ↓	6 10 ↓	6 10 ↓	6 12 ↓	6 10 ↘	6 10 ↘	5 9 ↘	3 8 ↘	7 7 ↘	7 7 ↘
Houston Pilots K - Shell Crude	3 7 ↗	2 6 ↑	2 5 ↑	2 3 ↑	1 3 ↑	1 3 ↗	1 3 ↗	1 3 →	1 3 →	1 3 →	2 5 ↘	3 6 ↘	3 7 ↓	5 8 ↓	6 10 ↓	6 10 ↓	6 10 ↓	6 10 ↓	6 10 ↘	6 9 ↘	5 9 ↘	3 8 ↘	3 7 ↘	3 7 ↘
Houston Pilots J - Lynchburg Ferries	3 6 ↗	2 6 ↑	2 5 ↑	1 3 ↑	1 3 ↑	1 3 ↗	1 2 ↗	1 2 →	1 3 →	1 3 →	2 5 ↘	3 6 ↘	3 8 ↓	5 8 ↓	6 10 ↓	6 9 ↓	6 10 ↓	6 10 ↓	6 10 ↘	6 10 ↘	5 9 ↘	3 8 ↘	3 7 ↘	3 7 ↘
Houston Pilots I - Exxon 3	6 8 ↗	5 7 ↑	3 6 ↑	3 6 ↑	3 6 ↑	3 5 ↗	3 5 ↗	2 5 ↗	3 5 ↗	3 6 ↘	3 6 ↓	3 7 ↓	5 8 ↓	5 9 ↓	6 10 ↓	6 10 ↘	7 12 ↘	7 12 ↘	7 12 ↘	7 12 ↘	7 10 ↘	6 9 ↘	6 9 ↘	6 8 ↘
Houston Pilots H - Morgans Point	6 8 ↗	5 7 ↑	3 7 ↑	3 6 ↑	3 6 ↑	3 5 ↗	3 5 ↗	3 5 ↗	3 5 ↗	3 6 ↘	3 6 ↘	3 7 ↓	5 8 ↓	5 9 ↓	6 10 ↓	6 10 ↘	6 10 ↘	7 12 ↑	7 12 ↘	7 10 ↘	7 10 ↘	6 9 ↘	6 9 ↘	6 8 ↘
Houston Pilots G - 75/76	6 9 ↗	6 8 ↑	6 8 ↑	5 7 ↑	5 7 ↑	3 7 ↗	3 6 ↗	3 6 ↗	3 6 →	3 6 →	3 7 ↘	5 8 ↘	5 9 ↓	6 9 ↘	6 12 ↘	6 12 ↘	6 12 ↘	7 12 ↑	7 12 ↘	7 12 ↘	8 10 ↑	7 10 ↑	6 9 ↘	6 9 ↘
Houston Pilots F - 63/64	6 9 ↗	6 8 ↑	6 8 ↑	5 8 ↑	5 7 ↑	5 7 ↗	3 6 ↗	3 6 ↗	3 6 →	3 6 →	3 7 ↘	5 8 ↘	5 8 ↓	5 9 ↘	6 12 ↘	6 10 ↘	6 10 ↘	7 12 ↑	7 12 ↘	7 10 ↘	7 10 ↑	7 9 ↑	6 9 ↘	6 9 ↘
Houston Pilots E - 51/52	6 9 ↗	6 8 ↑	6 9 ↑	6 8 ↑	5 8 ↑	5 7 ↗	3 6 ↗	3 6 ↗	3 6 →	3 6 →	3 6 →	5 7 ↘	5 8 ↓	6 9 ↘	6 12 ↘	6 10 ↘	6 10 ↘	6 12 ↑	6 10 ↑	7 10 ↘	7 10 ↑	6 9 ↑	6 9 ↓	6 9 ↓
Houston Pilots D - 37/38	6 9 ↗	6 8 ↑	6 9 ↑	6 8 ↑	5 8 ↑	5 7 ↗	3 6 ↗	3 6 ↗	3 6 →	3 6 →	3 6 →	5 7 ↘	5 8 ↓	6 9 ↘	6 10 ↘	6 10 ↘	6 10 ↑	6 10 ↑	6 10 ↑	6 9 ↘	6 9 ↑	6 9 →	6 9 →	6 8 ↓
Houston Pilots C - 25/26	6 9 ↗	6 8 ↑	6 9 ↑	6 8 ↑	5 8 ↑	5 7 ↗	3 6 ↗	3 6 ↗	3 6 →	3 6 →	3 6 →	5 7 ↘	5 8 ↘	6 8 ↘	6 10 ↘	6 9 ↘	6 9 ↑	6 9 ↑	6 9 ↑	6 9 ↑	6 9 ↑	6 9 ↗	6 8 →	6 8 ↓
Houston Pilots B - 11/12	6 9 ↗	6 8 ↑	6 9 ↑	5 8 ↑	5 8 ↑	5 7 ↗	3 6 ↗	3 6 ↗	3 6 →	3 6 →	3 6 →	3 7 ↘	5 7 ↘	5 8 ↘	6 9 ↘	6 9 ↑	6 9 ↑	5 9 ↑	5 9 ↑	6 9 ↑	6 8 ↑	6 8 ↗	5 8 ↘	5 8 ↓
Houston Pilots A - 1 & 2 Bravo	7 9 ↗	7 9 ↑	7 9 ↑	6 9 ↑	6 9 ↑	6 8 ↑	5 7 ↗	3 7 ↗	3 7 ↗	3 6 ↗	3 6 →	3 7 ↘	3 7 ↘	5 7 ↘	5 8 ↘	5 8 ↑	5 8 ↑	6 9 ↑	6 9 ↑	6 9 ↑	6 8 ↑	6 9 →	6 9 →	6 8 ↘

NOTE: This is automated data that may/may not agree with the official BAM thinking that's found on the daily slides.
This data should be used as a guide only.

Houston Pilots: FRI. 5/30/2025

Forecast Discussion

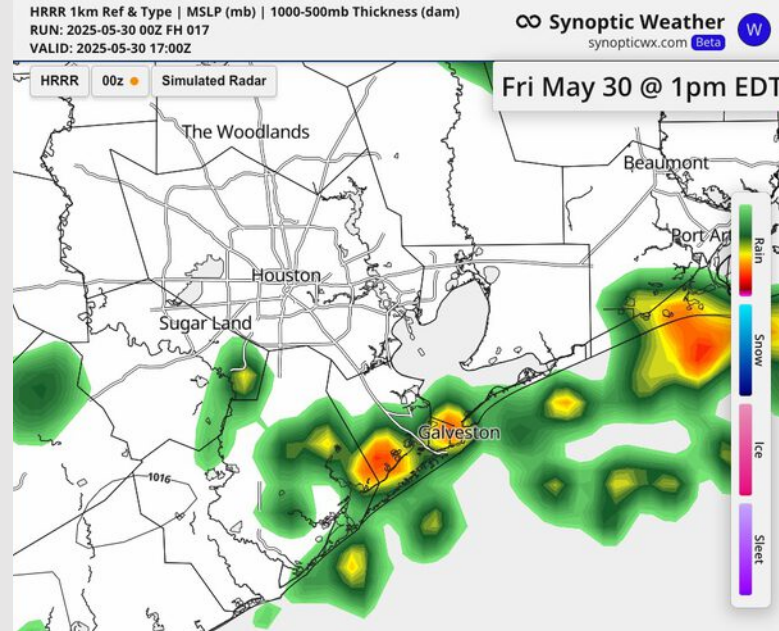
Precip: Hit/miss (40-50%) showers and storms will be possible for all stations throughout the day today. **A few storms may contain frequent lightning and gusty winds of 30 – 40 kts.**

Wind: Winds will be out of the S/SE, gradually rotating to be out of the NE after 11AM. **N of Morgan's Point:** Winds will be at 2 – 7 kts throughout the day. **S of Morgan's Point:** Winds will be at 3 – 8 kts throughout the day.

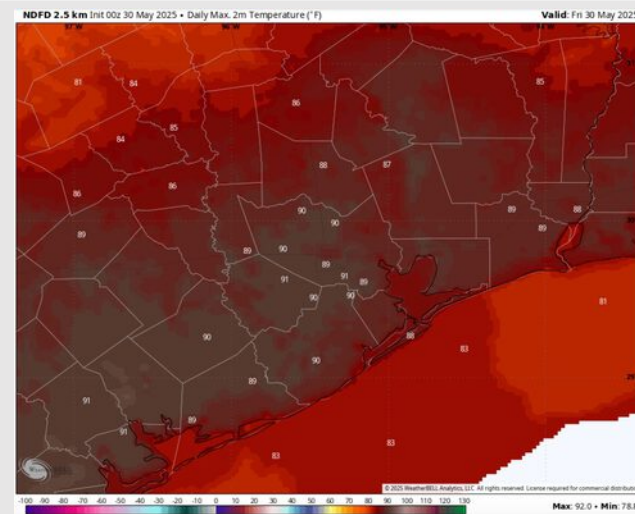
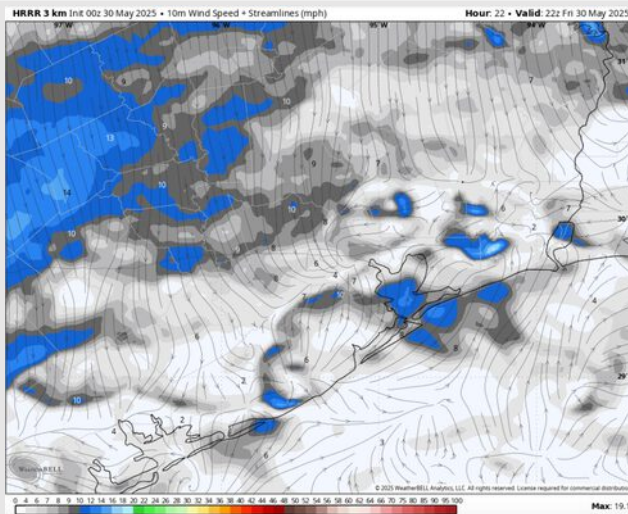
High Temps: **N of Morgan's Point:** High 80s F. **S of Morgan's Point:** Mid 80s F.

Visibility: Isolated non-sea fog possible for all stations N. of Morgan's Point from 4AM to 9AM today.

Precip Image: 1 PM CT



Wind Speed
5 PM CT



High Temps
Today

Houston Pilots: SAT. 5/31/2025

Forecast Discussion

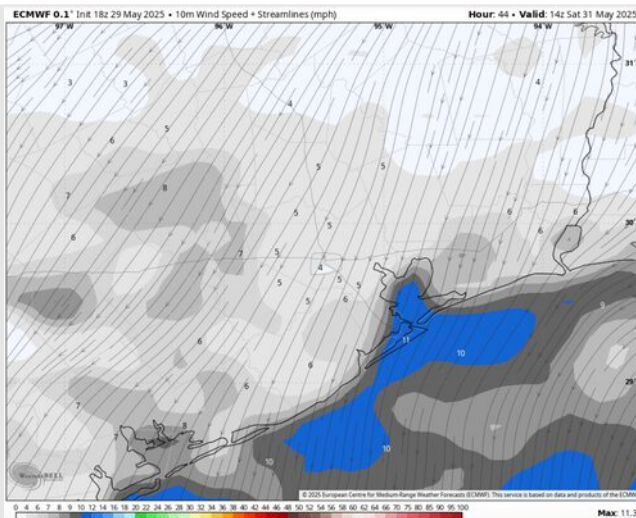
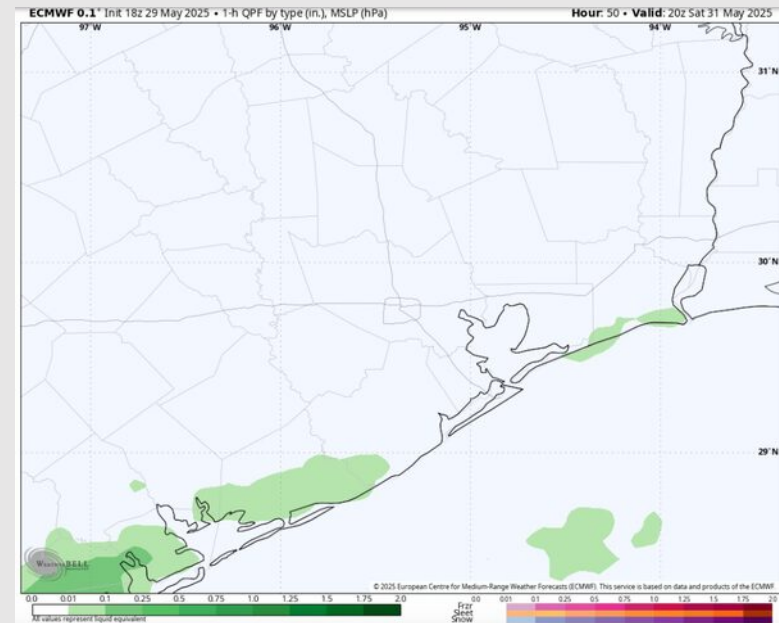
Precip: A few isolated showers are possible from 2PM – 4PM, but otherwise, favoring mostly dry conditions.

Wind: Winds will be out of the NE, rotating to be out of the SE after 4PM. **N of Morgan's Point:** Winds will be at 1 – 5 kts. **S of Morgan's Point:** Winds will be at 5 – 10 kts throughout the day.

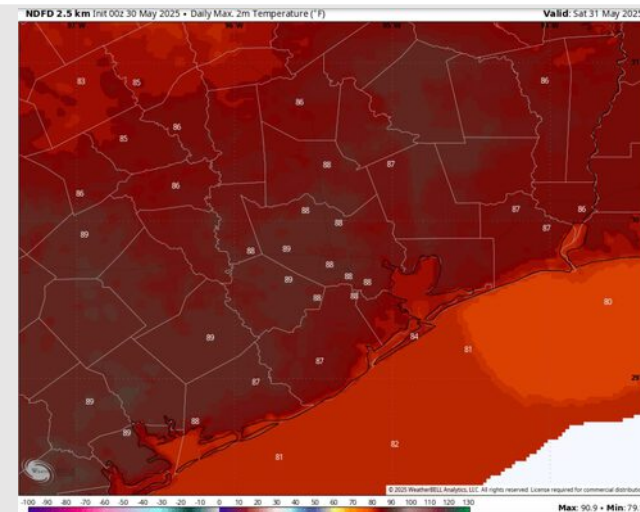
High Temps: **N of Morgan's Point:** Upper 80s F. **S of Morgan's Point:** Low to Mid 80s F.

Visibility: No visibility concerns Saturday.

Precip Image: 3 PM CT



Wind Speed:
9 AM CT



High Temps
Saturday

Houston Pilots: SUN. 6/1/2025

Forecast Discussion

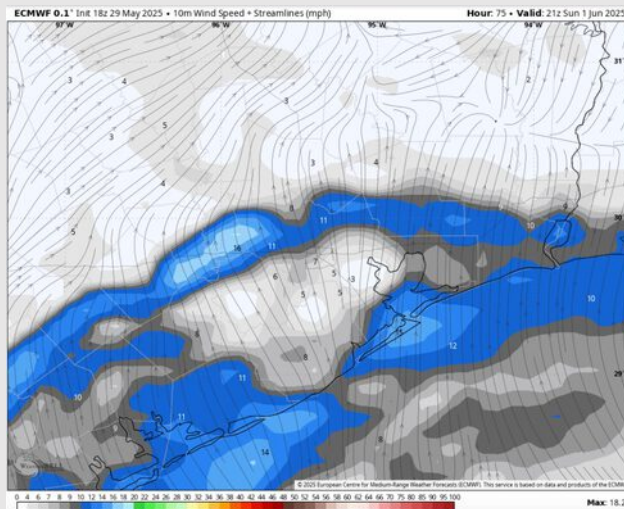
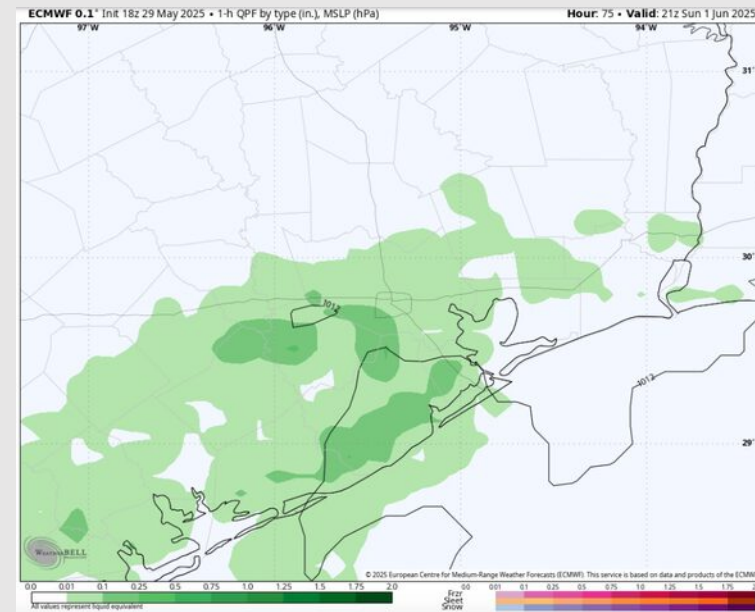
Precip: Scattered showers and storms possible Sunday from 2PM – 7PM.

Wind: **N of Morgan's Point:** Winds will be from the S at 1 – 6 kts. **S of Morgan's Point:** Winds will be from the S at 8 – 13 kts.

High Temps: **N of Morgan's Point:** Mid 90s F. **S of Morgan's Point:** Mid 80s F.

Visibility: Monitoring the possibility of isolated non-sea fog Sunday.

Precip Image: 4 PM CT



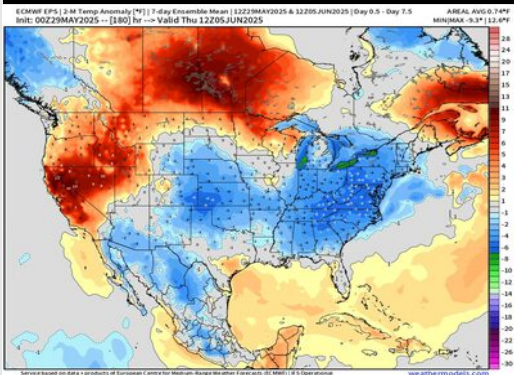
Wind Speed:
4 PM CT



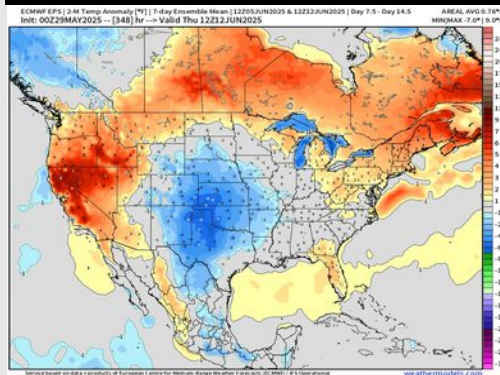
High Temps
Sunday

Houston Pilots: 5/30/25

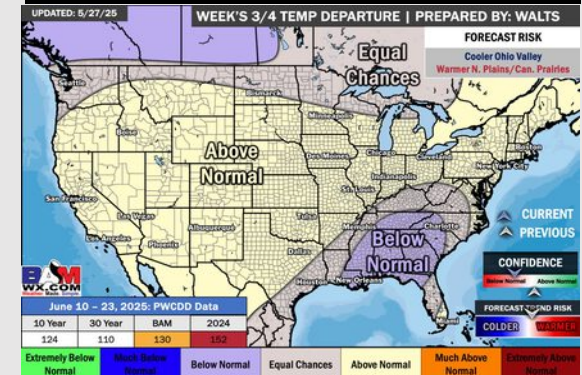
Next 7 Day Temperature Departure



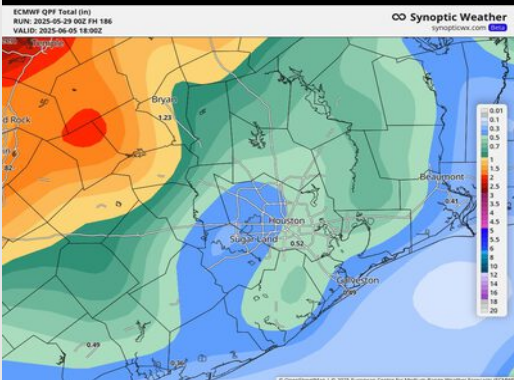
8-14 Day Temperature Departure



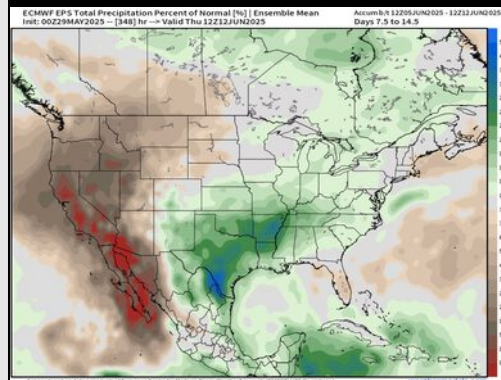
15-30 Day Temperature Departure



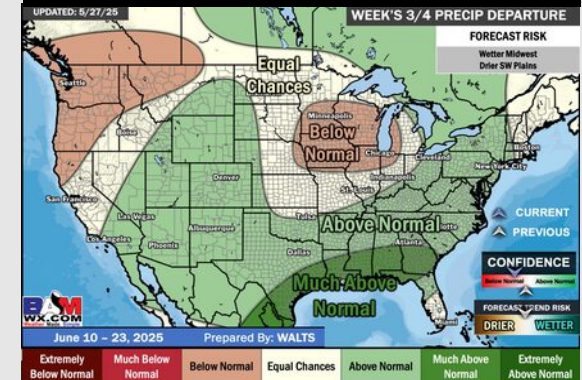
Next 7 Day Total Precipitation



8-14 Day % of Average Precip.



15-30 Day % of Average Precip.



- Temps are expected to be slightly above normal the next 7 days. Scattered rain chances throughout the week.
- Near normal temps and well above normal rainfall is favored for days 8 – 14.
- Slightly below normal temperatures are favored for mid to late June.