

Houston Pilots Forecast Package



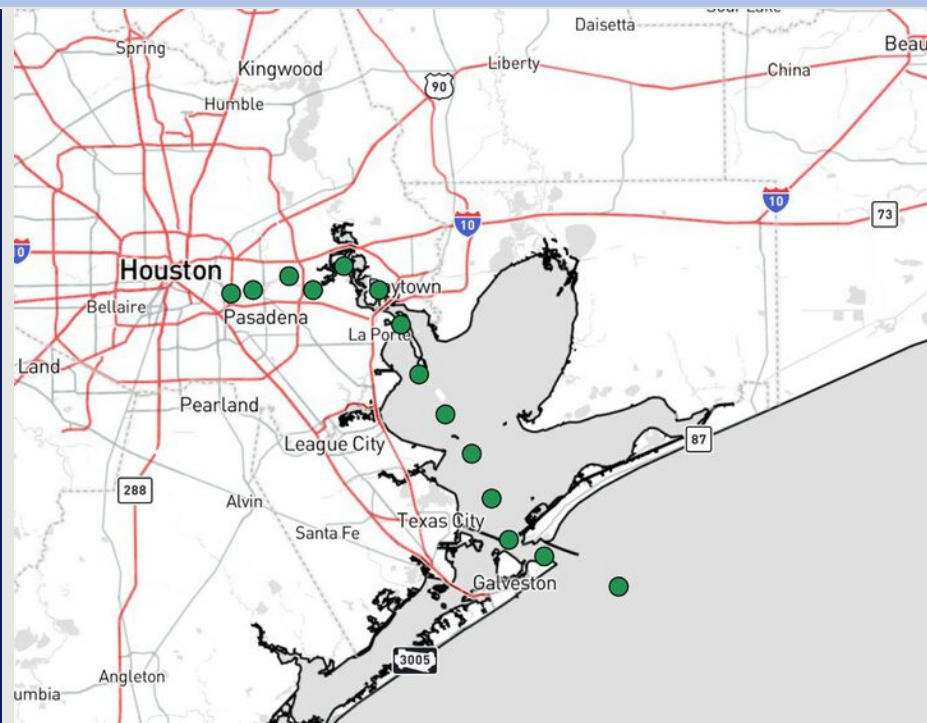
Updated: 1:30 PM CT

Thursday, May 29, 2025

Forecaster: Hope Kleitsch

Weather Headlines

- **Non-sea fog/mist will be possible N. of Morgan's Point from 4AM to 9AM FRI AM.**
- **Calm winds expected over the next 72 hours.**
- **Hit/miss showers/storms possible FRI for all Stations.**



Current Radar: 1:30 PM CT

As always, please do not hesitate to reach out to us with any forecast questions at **(317)-560-8122**. **Press 1 for forecast questions.**

You can also access real-time forecast updates and 24/7 meteorological chat assistance on your [Clarity](#) app. Click [here](#) for login assistance.



Houston Pilots Visibility Chart (miles)



Visibility	Thu 3 pm	Thu 4 pm	Thu 5 pm	Thu 6 pm	Thu 7 pm	Thu 8 pm	Thu 9 pm	Thu 10 pm	Thu 11 pm	Fri 12 am	Fri 1 am	Fri 2 am	Fri 3 am	Fri 4 am	Fri 5 am	Fri 6 am	Fri 7 am	Fri 8 am	Fri 9 am	Fri 10 am	Fri 11 am	Fri 12 pm	Fri 1 pm	Fri 2 pm
Houston Pilots N - 610 Bridge	10	10	10	10	10	10	10	10	10	10	10	10	7.9	6.9	6.9	6.9	5.9	4.9	5.9	9	10	10	10	10
Houston Pilots M - Kinder 1	10	10	10	10	10	10	10	10	10	10	10	10	7.9	6.9	6.9	6.9	5.9	4.9	5.9	9	10	10	10	10
Houston Pilots L - Greens Bayou	10	10	10	10	10	10	10	10	10	10	10	10	7.9	6.9	6.9	6.9	5.9	4.9	5.9	9	10	10	10	10
Houston Pilots K - Shell Crude	10	10	10	10	10	10	10	10	10	10	10	10	7.9	6.9	6.9	6.9	5.9	4.9	5.9	9	10	10	10	10
Houston Pilots J - Lynchburg Ferries	10	10	10	10	10	10	10	10	10	10	10	10	7.9	6.9	6.9	6.9	5.9	4.9	5.9	9	10	10	10	10
Houston Pilots I - Exxon 3	10	10	10	10	10	10	10	10	10	10	10	10	7.9	6.9	7.9	6.9	6.9	4.9	5.9	9	10	10	10	10
Houston Pilots H - Morgans Point	10	10	10	10	10	10	10	10	10	10	10	10	7.9	6.9	7.9	6.9	6.9	4.9	5.9	9	10	10	10	10
Houston Pilots G - 75/76	10	10	10	10	10	10	10	10	10	10	10	10	7.9	7.9	7.9	6.9	6.9	4.9	5.9	9	10	10	10	10
Houston Pilots F - 63/64	10	10	10	10	10	10	10	10	10	10	10	10	7.9	7.9	7.9	6.9	6.9	4.9	5.9	9	10	10	10	10
Houston Pilots E - 51/52	10	10	10	10	10	10	10	10	10	10	10	9	7.9	7.9	7.9	6.9	6.9	4.9	5.9	7.9	9	10	10	10
Houston Pilots D - 37/38	10	10	10	10	10	10	10	10	10	10	10	9	9	7.9	7.9	6.9	6.9	4.9	5.9	7.9	9	10	10	10
Houston Pilots C - 25/26	10	10	10	10	10	10	10	10	10	10	10	10	9	9	7.9	7.9	6.9	4.9	5.9	7.9	9	10	10	10
Houston Pilots B - 11/12	10	10	10	10	10	10	10	10	10	10	10	10	9	9	9	7.9	6.9	5.9	5.9	7.9	9	10	10	10
Houston Pilots A - 1 & 2 Bravo	10	10	10	10	10	10	10	10	10	10	10	9	9	9	7.9	7.9	6.9	4.9	5.9	6.9	7.9	7.9	10	10

NOTE: This is automated data that may/may not agree with the official BAM thinking that's found on the daily slides or special visibility report slides. This data should be used as a guide only

Houston Pilots Wind Chart



Sustained Wind 10 Knots
Gusts 15 Knots
Wind from the SE



Wind	Thu 3 pm	Thu 4 pm	Thu 5 pm	Thu 6 pm	Thu 7 pm	Thu 8 pm	Thu 9 pm	Thu 10 pm	Thu 11 pm	Fri 12 am	Fri 1 am	Fri 2 am	Fri 3 am	Fri 4 am	Fri 5 am	Fri 6 am	Fri 7 am	Fri 8 am	Fri 9 am	Fri 10 am	Fri 11 am	Fri 12 pm	Fri 1 pm	Fri 2 pm
Houston Pilots N - 610 Bridge	5 8 ↖	5 9 ↖	6 9 ↖	6 12 ↖	6 12 ↖	6 12 ↖	6 10 ↖	5 9 ↖	3 8 ↖	3 7 ↑	3 6 ↑	3 6 ↑	2 5 ↑	2 5 ↑	2 5 ↗	2 3 ↗	1 3 ↗	2 5 ↗	2 5 ↘	2 6 ↘	3 7 ↘	3 8 ↘	5 9 ↘	6 10 ↘
Houston Pilots M - Kinder 1	5 8 ↖	5 9 ↖	6 10 ↖	6 12 ↖	6 12 ↖	6 12 ↖	6 10 ↖	5 9 ↖	3 8 ↖	3 7 ↑	3 6 ↑	3 6 ↑	2 5 ↑	2 5 ↑	2 5 ↗	2 3 ↗	2 3 ↗	2 5 ↗	2 5 ↘	2 6 ↘	3 7 ↘	3 8 ↘	5 9 ↘	6 10 ↘
Houston Pilots L - Greens Bayou	5 9 ↖	6 9 ↖	6 10 ↖	6 12 ↖	6 10 ↖	6 10 ↖	6 9 ↖	5 8 ↖	3 8 ↖	3 7 ↑	3 6 ↑	3 6 ↑	2 5 ↑	2 5 ↑	2 5 ↗	1 3 ↗	1 3 ↗	2 5 ↗	2 5 ↘	2 6 ↘	3 7 ↘	3 8 ↘	5 9 ↘	6 10 ↘
Houston Pilots K - Shell Crude	5 9 ↖	6 9 ↖	6 10 ↖	6 12 ↖	6 10 ↖	6 10 ↖	6 9 ↖	5 8 ↖	3 8 ↖	3 7 ↑	3 6 ↑	3 6 ↑	2 5 ↑	2 5 ↑	2 5 ↗	1 3 ↗	1 3 ↗	2 5 ↗	2 5 ↘	2 6 ↘	3 7 ↘	3 8 ↘	5 9 ↘	6 10 ↘
Houston Pilots J - Lynchburg Ferries	5 8 ↖	5 9 ↖	6 10 ↖	6 12 ↖	6 12 ↖	6 12 ↖	6 9 ↖	3 8 ↖	3 7 ↑	3 6 ↑	2 6 ↑	2 5 ↑	2 5 ↑	1 5 ↑	1 3 ↗	1 3 ↗	1 3 ↗	1 3 ↗	1 3 ↘	2 5 ↘	3 6 ↘	3 8 ↘	5 9 ↘	6 10 ↘
Houston Pilots I - Exxon 3	6 10 ↖	7 12 ↖	8 12 ↖	8 13 ↖	8 13 ↖	8 13 ↖	8 12 ↖	7 10 ↖	6 9 ↖	6 8 ↑	5 8 ↑	5 7 ↑	3 6 ↑	3 6 ↑	3 6 ↗	3 6 ↗	3 6 ↗	3 6 ↗	3 6 ↘	3 7 ↘	3 7 ↘	5 8 ↘	5 9 ↘	6 10 ↘
Houston Pilots H - Morgans Point	6 10 ↖	7 12 ↖	8 12 ↖	8 13 ↖	8 13 ↖	8 13 ↖	8 12 ↖	7 10 ↖	6 9 ↑	6 8 ↑	5 8 ↑	5 7 ↑	3 6 ↑	3 6 ↑	3 6 ↗	3 6 ↗	3 6 ↗	3 6 ↗	3 6 ↘	3 7 ↘	3 7 ↘	5 8 ↘	5 9 ↘	6 10 ↘
Houston Pilots G - 75/76	7 13 ↖	7 13 ↖	8 14 ↖	8 14 ↖	9 14 ↖	9 14 ↖	8 12 ↖	8 10 ↖	7 9 ↑	6 9 ↑	6 9 ↑	6 9 ↑	5 8 ↑	5 8 ↑	5 7 ↗	3 7 ↗	3 7 ↗	5 7 ↗	3 7 ↘	3 7 ↘	5 8 ↘	5 9 ↘	6 12 ↘	6 ↖
Houston Pilots F - 63/64	6 12 ↖	7 13 ↖	8 14 ↖	8 13 ↖	8 14 ↖	9 13 ↖	8 12 ↖	8 10 ↑	7 9 ↑	6 9 ↑	6 9 ↑	6 9 ↑	5 8 ↑	5 8 ↑	5 8 ↗	5 7 ↗	5 7 ↗	5 7 ↗	3 7 ↘	5 7 ↘	5 8 ↘	5 9 ↘	6 10 ↘	6 ↖
Houston Pilots E - 51/52	7 13 ↖	7 13 ↖	8 13 ↖	8 13 ↖	8 13 ↖	8 13 ↖	8 12 ↖	7 10 ↑	7 9 ↑	6 9 ↑	6 9 ↑	6 9 ↑	5 8 ↑	5 8 ↑	5 8 ↗	5 7 ↗	5 7 ↗	5 7 ↗	3 7 ↘	3 7 ↘	5 8 ↘	5 9 ↘	6 10 ↘	6 ↖
Houston Pilots D - 37/38	7 12 ↖	7 13 ↖	7 13 ↖	8 13 ↖	8 13 ↖	8 12 ↖	8 10 ↑	7 9 ↑	7 9 ↑	6 9 ↑	6 9 ↑	6 9 ↑	5 8 ↑	5 8 ↑	5 8 ↗	5 7 ↗	3 7 ↗	3 6 ↗	3 6 ↘	3 7 ↘	5 8 ↘	5 9 ↘	6 10 ↘	6 ↖
Houston Pilots C - 25/26	6 12 ↖	6 12 ↖	7 12 ↖	7 13 ↖	8 12 ↖	8 12 ↖	7 10 ↑	7 9 ↑	6 9 ↑	6 9 ↑	6 9 ↑	6 9 ↑	5 8 ↑	5 8 ↑	5 8 ↗	5 7 ↗	3 6 ↗	3 6 ↗	3 6 ↘	3 7 ↘	5 8 ↘	5 9 ↘	6 10 ↘	6 ↖
Houston Pilots B - 11/12	6 10 ↖	6 10 ↖	6 10 ↖	7 12 ↖	7 12 ↖	7 9 ↑	6 9 ↑	6 9 ↑	6 9 ↑	6 9 ↑	6 9 ↑	6 9 ↑	5 8 ↑	5 8 ↑	5 8 ↗	3 7 ↗	3 6 ↗	3 6 ↗	3 6 ↘	3 7 ↘	5 8 ↘	5 9 ↘	6 10 ↘	6 ↖
Houston Pilots A - 1 & 2 Bravo	6 9 ↑	6 10 ↑	6 10 ↑	6 10 ↑	7 10 ↑	7 9 ↑	7 9 ↑	7 10 ↑	7 10 ↑	6 9 ↑	6 9 ↑	7 10 ↑	6 9 ↑	6 9 ↑	6 9 ↗	5 7 ↗	5 7 ↗	3 7 ↗	3 7 ↘	3 7 ↘	5 7 ↘	5 7 ↘	6 7 ↘	8 ↖

NOTE: This is automated data that may/may not agree with the official BAM thinking that's found on the daily slides.
This data should be used as a guide only.

Houston Pilots: THU. 5/29/2025

Forecast Discussion

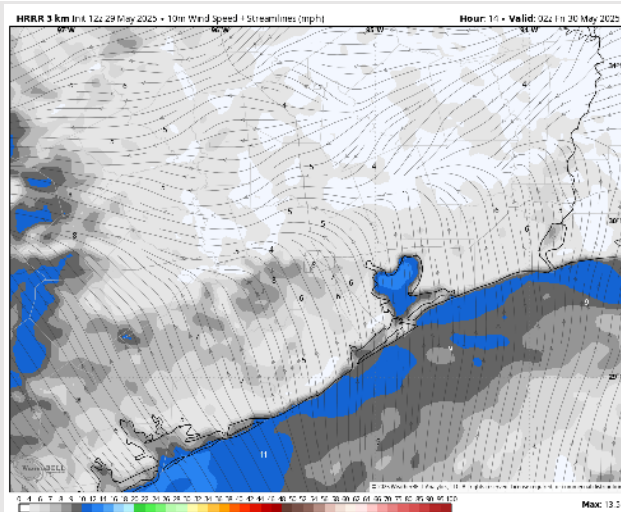
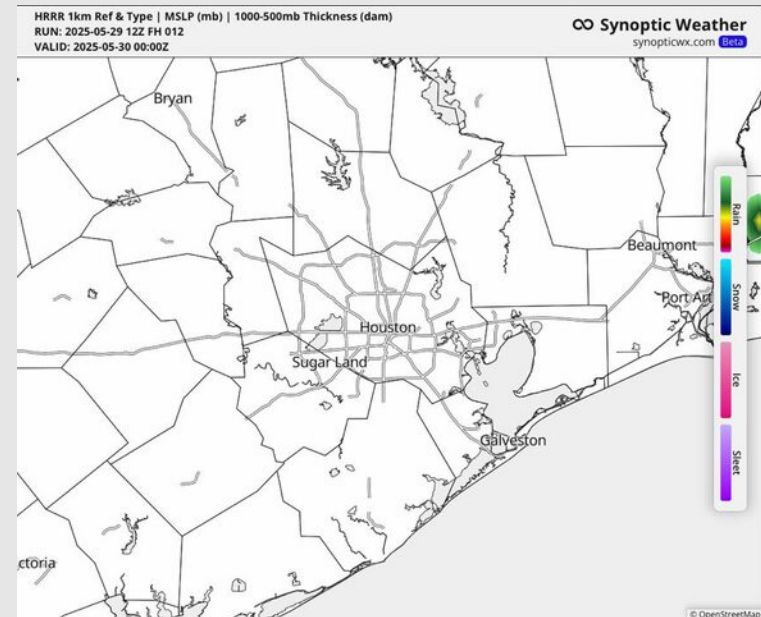
Precip: Favoring dry conditions the remainder of the day.

Wind: Winds will be generally out of the SE, becoming variable at times. **N of Morgan's Point:** Winds will be at 1 – 6 kts the rest of the day. **S of Morgan's Point:** Winds will be at 4 – 9 kts for the remainder of the day.

Low Temps: **N of Morgan's Point:** Mid 70s F. **S of Morgan's Point:** Mid 80s F.

Visibility: No visibility concerns for the rest of the day.

Precip Image: 7 PM CT



Houston Pilots: FRI. 5/30/2025

Forecast Discussion

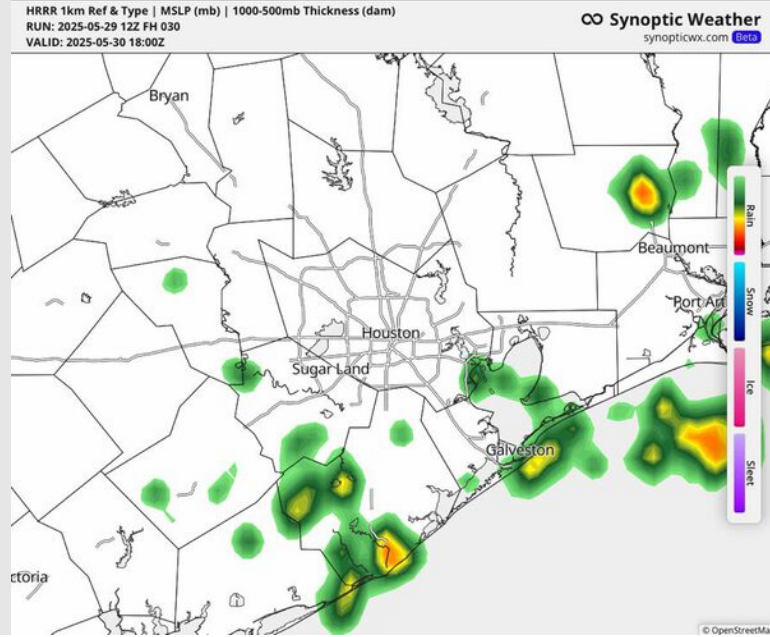
Precip: Hit/miss (40-50%) showers/storms will be possible for all Stations from 8 AM to 7 PM Friday. **A few storms may contain frequent lightning and gusty winds of 30 – 40 kts.**

Wind: Winds will be out of the S/SE, gradually rotating to be out of the NE after 11AM. **N of Morgan's Point:** Winds will be at 3 – 8 kts throughout Friday. **S of Morgan's Point:** Winds will be at 5 – 10 kts throughout the day.

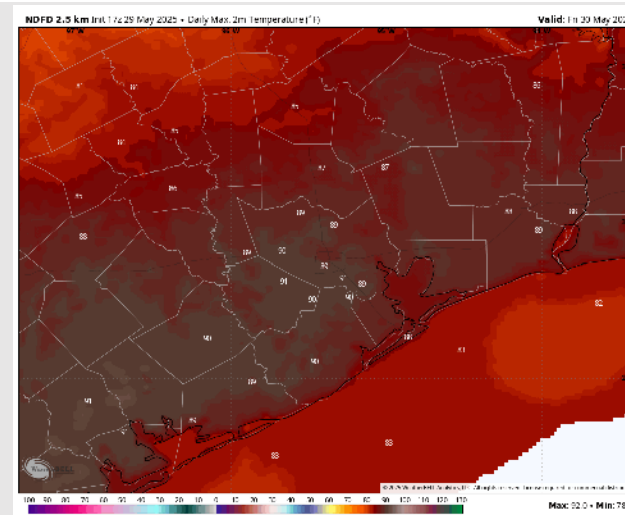
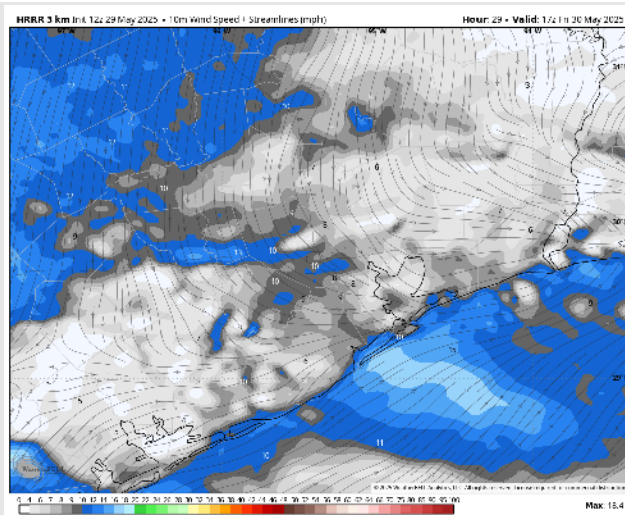
High Temps: **N of Morgan's Point:** High 80s F/Near 90 F. **S of Morgan's Point:** Mid 80s F.

Visibility: Misty conditions/isolated non-sea fog possible for all stations N. of Morgan's Point from 4AM to 9AM Friday.

Precip Image: 1 PM CT



Wind Speed
12 PM CT



High Temps
Friday

Houston Pilots: SAT. 5/31/2025

Forecast Discussion

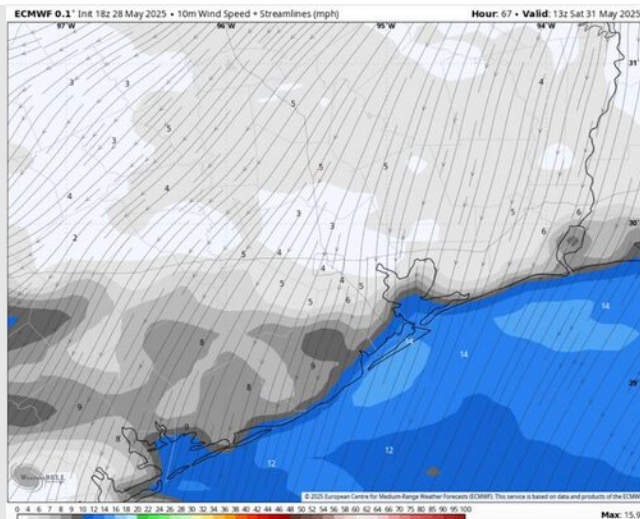
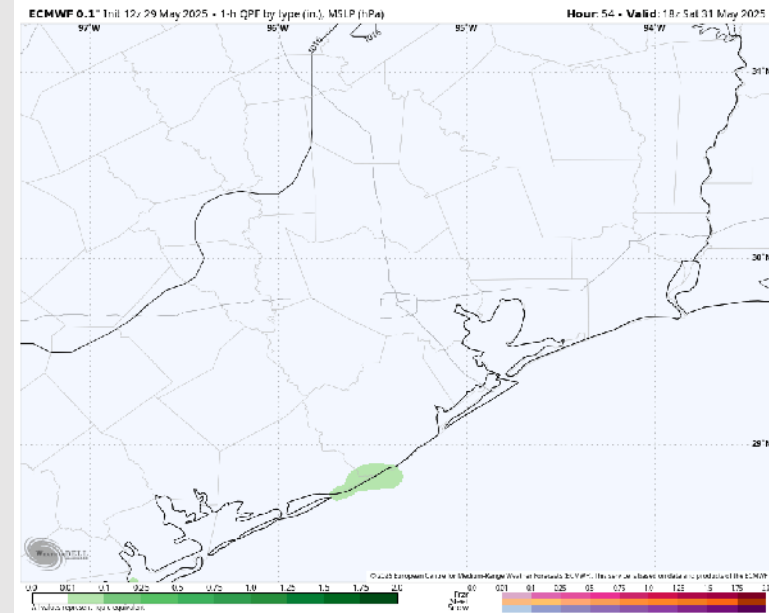
Precip: Favoring dry conditions Saturday.

Wind: Winds will be out of the NE, rotating to be out of the SE after 4PM. **N of Morgan's Point:** Winds will be at 1 – 5 kts. **S of Morgan's Point:** Winds will be at 5 – 10 kts throughout the day.

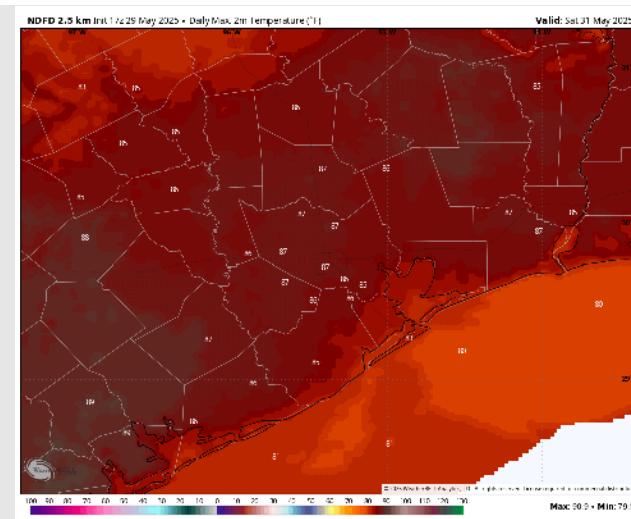
High Temps: **N of Morgan's Point:** Upper 80s F. **S of Morgan's Point:** Low to mid 80s F.

Visibility: No visibility concerns Saturday.

Precip Image: 1 PM CT



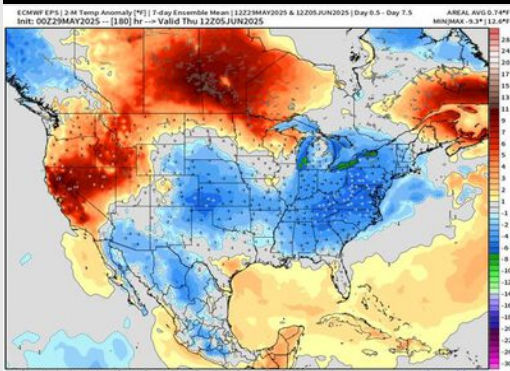
Wind Speed:
8 AM CT



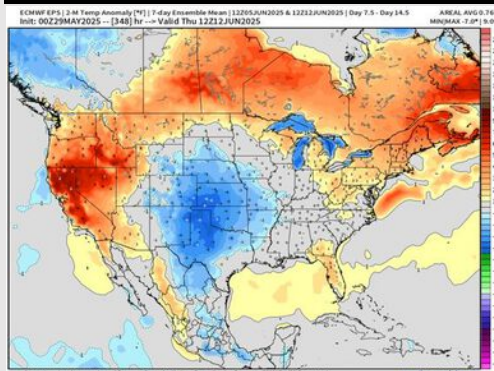
High Temps
Saturday

Houston Pilots: 5/29/25

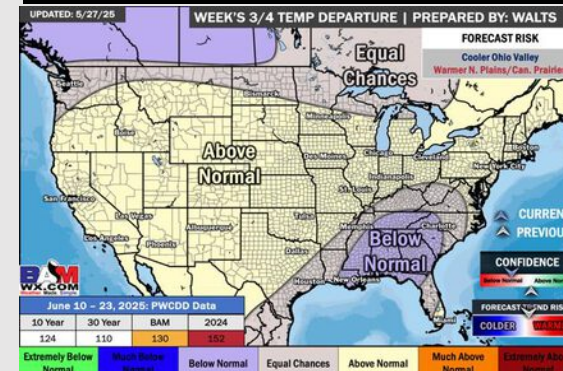
Next 7 Day Temperature Departure



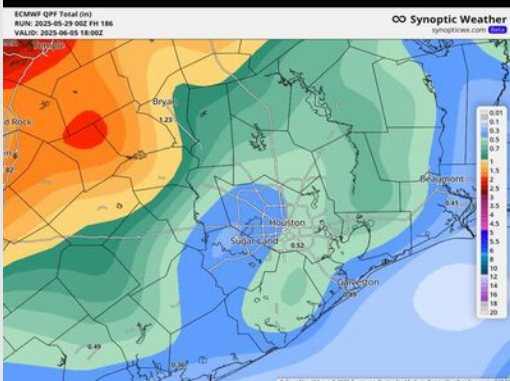
8-14 Day Temperature Departure



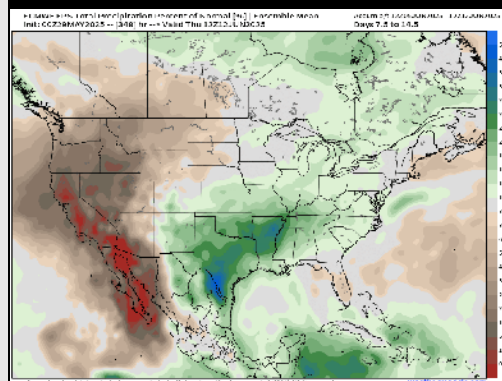
15-30 Day Temperature Departure



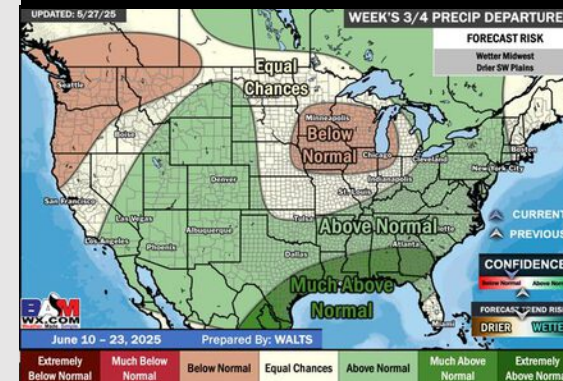
Next 7 Day Total Precipitation



8-14 Day % of Average Precip.



15-30 Day % of Average Precip.



- Temps are expected to be slightly above normal the next 7 days. Scattered rain chances throughout the week.
- Near normal temps and well above normal rainfall is favored for days 8 – 14.
- Slightly below normal temperatures and much above normal precipitation chances are favored for mid to late June