

Houston Pilots Forecast Package



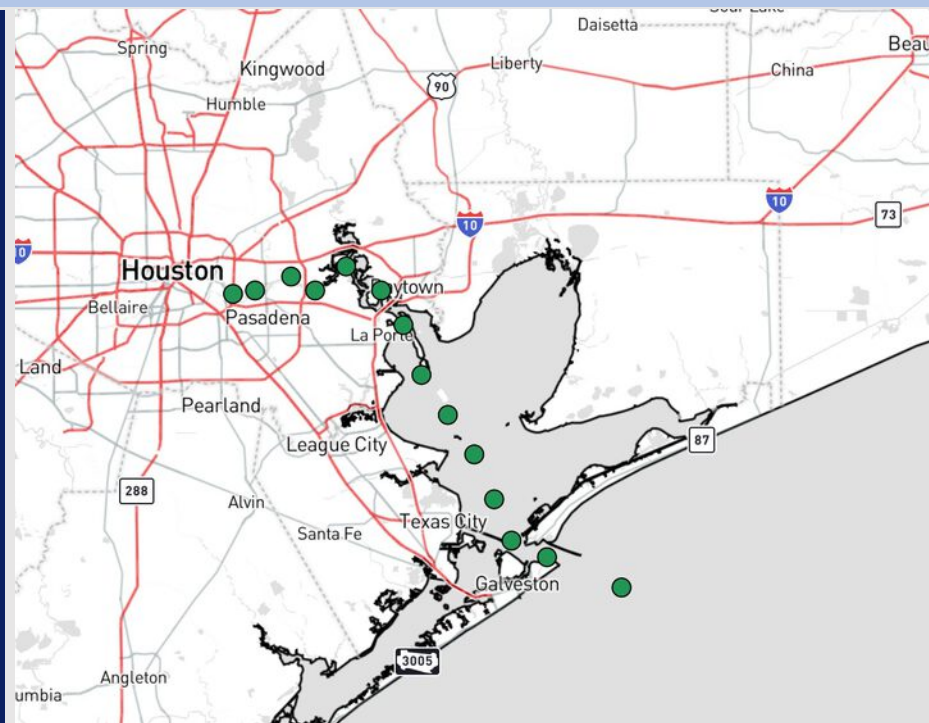
Updated: 11:03 PM CT

Wednesday, May 28, 2025

Forecaster: Jakeb Wagner

Weather Headlines

- Chippy waters of 3– 4' wave heights will be possible at the Boarding Station through tonight.
- Monitoring the possibility of mist/patchy non-sea FRI AM.
- A few storms may contain frequent lightning and gusty winds of 30 – 40 kts FRI PM



Current Radar: 11:03 PM CT

As always, please do not hesitate to reach out to us with any forecast questions at (317)-560-8122. Press 1 for forecast questions.

You can also access real-time forecast updates and 24/7 meteorological chat assistance on your [Clarity](#) app. Click [here](#) for login assistance.



Houston Pilots Visibility Chart (miles)



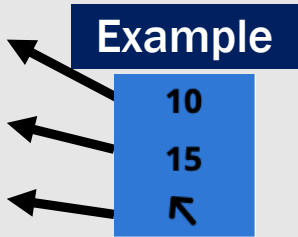
Visibility	Thu 1 am	Thu 2 am	Thu 3 am	Thu 4 am	Thu 5 am	Thu 6 am	Thu 7 am	Thu 8 am	Thu 9 am	Thu 10 am	Thu 11 am	Thu 12 pm	Thu 1 pm	Thu 2 pm	Thu 3 pm	Thu 4 pm	Thu 5 pm	Thu 6 pm	Thu 7 pm	Thu 8 pm	Thu 9 pm	Thu 10 pm	Thu 11 pm	Fri 12 am
Houston Pilots N - 610 Bridge	10	10	10	7.9	7.9	6.9	6.9	4.9	6.9	10	10	10	10	10	10	10	10	10	10	10	10	10	10	10
Houston Pilots M - Kinder 1	10	10	10	7.9	6.9	6.9	6.9	4.9	6.9	10	10	10	10	10	10	10	10	10	10	10	10	10	10	10
Houston Pilots L - Greens Bayou	10	10	10	7.9	6.9	6.9	6.9	4.9	6.9	10	10	10	10	10	10	10	10	10	10	10	10	10	10	10
Houston Pilots K - Shell Crude	10	10	10	7.9	6.9	6.9	6.9	4.9	6.9	10	10	10	10	10	10	10	10	10	10	10	10	10	10	10
Houston Pilots J - Lynchburg Ferries	10	10	10	7.9	6.9	6.9	6.9	4.9	6.9	10	10	10	10	10	10	10	10	10	10	10	10	10	10	10
Houston Pilots I - Exxon 3	10	10	10	7.9	7.9	6.9	6.9	5.9	6.9	10	10	10	10	10	10	10	10	10	10	10	10	10	10	10
Houston Pilots H - Morgans Point	10	10	10	9	7.9	6.9	6.9	5.9	6.9	10	10	10	10	10	10	10	10	10	10	10	10	10	10	10
Houston Pilots G - 75/76	10	10	10	10	10	10	10	6.9	7.9	9	10	10	10	10	10	10	10	10	10	10	10	10	9	9
Houston Pilots F - 63/64	10	10	10	10	10	10	10	6.9	7.9	9	10	10	10	10	10	10	10	10	10	10	10	10	9	9
Houston Pilots E - 51/52	10	10	10	10	10	10	10	6.9	7.9	9	10	10	10	10	10	10	10	10	10	10	10	10	9	9
Houston Pilots D - 37/38	10	10	10	10	10	10	10	7.9	7.9	9	10	10	10	10	10	10	10	10	10	10	10	10	9	9
Houston Pilots C - 25/26	10	10	10	10	10	10	10	9	9	10	10	10	10	10	10	10	10	10	10	10	10	10	10	10
Houston Pilots B - 11/12	10	10	10	10	10	10	10	9	9	10	10	10	10	10	10	10	10	10	10	10	10	10	10	10
Houston Pilots A - 1 & 2 Bravo	10	10	10	10	10	10	10	9	9	9	9	10	10	10	10	9	7.9	9	9	7.9	6.9	9	10	10

NOTE: This is automated data that may/may not agree with the official BAM thinking that's found on the daily slides or special visibility report slides. This data should be used as a guide only

Houston Pilots Wind Chart



Sustained Wind 10 Knots
Gusts 15 Knots
Wind from the SE



Wind	Thu 1 am	Thu 2 am	Thu 3 am	Thu 4 am	Thu 5 am	Thu 6 am	Thu 7 am	Thu 8 am	Thu 9 am	Thu 10 am	Thu 11 am	Thu 12 pm	Thu 1 pm	Thu 2 pm	Thu 3 pm	Thu 4 pm	Thu 5 pm	Thu 6 pm	Thu 7 pm	Thu 8 pm	Thu 9 pm	Thu 10 pm	Thu 11 pm	Fri 12 am
Houston Pilots N - 610 Bridge	3 8 ←	3 8 ←	3 7 ←	3 7 ←	3 7 ←	3 6 ←	3 6 ←	3 6 ←	3 6 ←	3 6 ←	3 7 ←	3 7 ←	5 9 ↖	5 9 ↖	5 9 ↖	6 10 ↖	6 12 ↖	6 12 ↖	6 12 ↖	6 12 ↖	6 10 ↖	5 9 ↖	5 8 ↖	3 7 ↑
Houston Pilots M - Kinder 1	3 8 ←	3 8 ←	3 7 ←	3 7 ←	3 7 ←	3 6 ←	3 6 ←	3 6 ←	3 6 ←	3 6 ←	3 7 ←	3 7 ←	5 9 ↖	5 9 ↖	5 9 ↖	6 10 ↖	6 12 ↖	6 12 ↖	6 12 ↖	6 12 ↖	6 10 ↖	5 9 ↖	5 8 ↖	3 7 ↑
Houston Pilots L - Greens Bayou	3 8 ←	3 8 ←	3 7 ←	3 7 ←	3 7 ←	3 6 ←	3 6 ←	3 6 ←	3 6 ←	3 6 ←	3 7 ←	3 8 ←	5 9 ↖	5 9 ↖	6 9 ↖	6 12 ↖	6 12 ↖	6 12 ↖	6 12 ↖	6 10 ↖	6 10 ↖	5 9 ↖	3 8 ↖	3 7 ↑
Houston Pilots K - Shell Crude	3 8 ←	3 8 ←	3 7 ←	3 7 ←	3 7 ←	3 6 ←	3 6 ←	3 6 ←	3 6 ←	3 6 ←	3 7 ←	3 8 ←	5 9 ↖	5 9 ↖	6 10 ↖	6 12 ↖	6 12 ↖	6 12 ↖	6 12 ↖	6 12 ↖	6 10 ↖	5 9 ↖	3 8 ↖	3 7 ↑
Houston Pilots J - Lynchburg Ferries	3 8 ←	3 7 ←	3 7 ←	3 6 ←	3 7 ←	3 6 ←	3 6 ←	3 6 ←	3 6 ←	3 6 ←	3 7 ←	3 8 ←	5 9 ↖	5 9 ↖	6 9 ↖	6 10 ↖	6 12 ↖	6 12 ↖	6 12 ↖	6 12 ↖	6 10 ↖	5 9 ↖	3 8 ↖	3 7 ↑
Houston Pilots I - Exxon 3	7 10 ←	7 10 ←	6 9 ←	6 8 ←	6 8 ←	6 8 ←	6 8 ←	6 8 ←	5 8 ←	5 8 ←	6 8 ↖	6 9 ↖	6 10 ↖	6 10 ↖	7 12 ↖	7 13 ↖	8 14 ↖	8 14 ↖	9 14 ↖	9 14 ↖	8 13 ↖	7 10 ↖	6 10 ↖	6 8 ↑
Houston Pilots H - Morgans Point	7 10 ←	7 10 ←	6 9 ←	6 9 ←	6 8 ←	6 8 ←	6 8 ←	6 8 ←	6 8 ←	6 8 ←	6 8 ↖	6 9 ↖	6 10 ↖	7 12 ↖	7 12 ↖	8 13 ↖	8 14 ↖	8 15 ↖	9 14 ↖	9 14 ↖	8 13 ↖	7 10 ↖	7 10 ↖	6 9 ↑
Houston Pilots G - 75/76	8 13 ↖	8 13 ↖	8 12 ↖	8 10 ↖	7 10 ↖	7 10 ↖	6 9 ←	7 10 ↖	6 10 ↖	6 10 ↖	6 10 ↖	6 10 ↖	7 12 ↖	8 13 ↖	8 14 ↖	8 14 ↖	8 15 ↖	9 15 ↖	10 15 ↖	10 15 ↖	9 13 ↖	8 12 ↖	8 12 ↖	7 10 ↑
Houston Pilots F - 63/64	9 13 ↖	9 13 ↖	8 12 ↖	8 12 ↖	7 10 ↖	7 10 ↖	7 10 ↖	7 10 ↖	7 10 ↖	7 10 ↖	7 10 ↖	7 12 ↖	7 13 ↖	8 13 ↖	8 14 ↖	8 14 ↖	8 15 ↖	9 15 ↖	10 15 ↖	10 15 ↖	9 13 ↖	8 12 ↖	8 12 ↖	7 10 ↑
Houston Pilots E - 51/52	9 14 ↖	9 14 ↖	8 13 ↖	8 12 ↖	8 10 ↖	7 10 ↖	7 10 ↖	7 10 ↖	7 10 ↖	7 10 ↖	7 12 ↖	8 13 ↖	8 13 ↖	8 14 ↖	8 14 ↖	8 14 ↖	8 15 ↖	9 15 ↖	9 15 ↖	10 15 ↖	9 13 ↖	8 12 ↖	8 12 ↖	7 10 ↑
Houston Pilots D - 37/38	9 14 ↖	9 14 ↖	8 13 ↖	8 12 ↖	8 10 ↖	7 10 ↖	7 10 ↖	7 10 ↖	7 10 ↖	7 10 ↖	7 12 ↖	8 13 ↖	8 13 ↖	8 14 ↖	8 14 ↖	8 14 ↖	8 15 ↖	9 15 ↖	9 15 ↖	10 15 ↖	9 13 ↖	8 12 ↖	8 12 ↖	7 10 ↑
Houston Pilots C - 25/26	9 14 ↖	9 14 ↖	8 13 ↖	8 12 ↖	8 10 ↖	7 10 ↖	7 10 ↖	7 10 ↖	7 10 ↖	7 10 ↖	7 12 ↖	8 13 ↖	8 13 ↖	8 14 ↖	8 14 ↖	8 14 ↖	8 15 ↖	9 15 ↖	9 15 ↖	10 15 ↖	9 13 ↖	8 12 ↖	8 12 ↖	7 10 ↑
Houston Pilots B - 11/12	8 13 ↖	8 13 ↖	8 13 ↖	7 12 ↖	7 10 ↖	6 10 ↖	6 10 ↖	7 10 ↖	7 10 ↖	7 10 ↖	7 12 ↖	8 12 ↖	8 13 ↖	8 13 ↖	8 13 ↖	8 13 ↖	8 13 ↖	8 13 ↖	8 13 ↖	8 12 ↖	8 12 ↖	7 10 ↖	6 10 ↖	6 9 ↑
Houston Pilots A - 1 & 2 Bravo	10 15 ↖	10 15 ↖	9 14 ↖	9 14 ↖	8 13 ↖	8 13 ↖	8 12 ↖	8 13 ↖	8 12 ↖	8 12 ↖	8 13 ↖	8 12 ↖	8 13 ↖	8 13 ↖	8 13 ↖	8 13 ↖	8 13 ↖	8 13 ↖	8 13 ↖	8 13 ↖	8 13 ↖	8 12 ↖	8 12 ↖	7 10 ↑

NOTE: This is automated data that may/may not agree with the official BAM thinking that's found on the daily slides.
This data should be used as a guide only.

Houston Pilots: THU. 5/29/2025

Forecast Discussion

Precip: Isolated showers will be possible from 3AM to 12 PM, then favoring mostly dry conditions the rest of today.

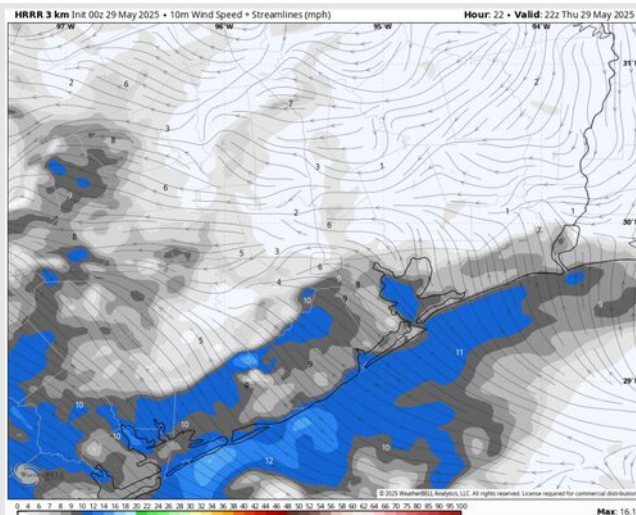
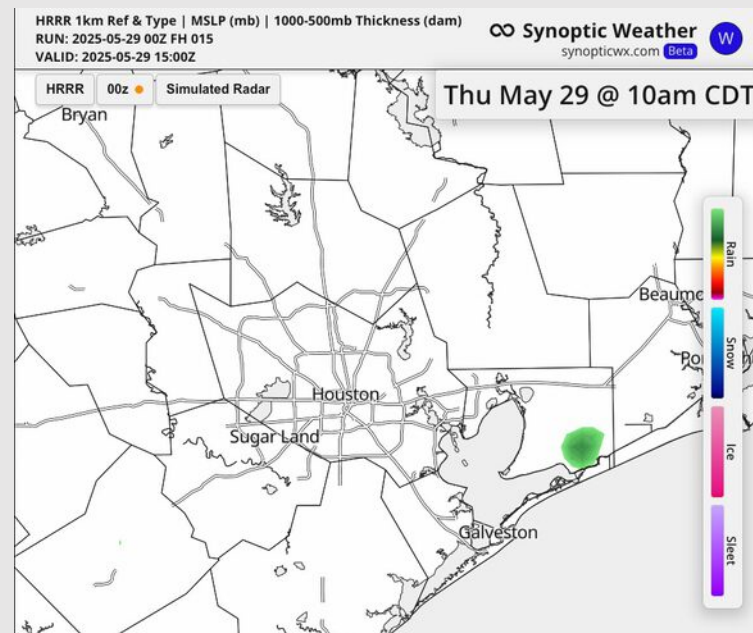
Wind: N of Morgan's Point: Winds will be from the E at 1 – 6 kts from 1AM – 2PM, then will transition from the SE for the remainder of the day.

S of Morgan's Point: Winds will be from the SE at 8 – 13 kts from 1AM – 7AM, then will transition to 4 – 9 kts for the remainder of the day.

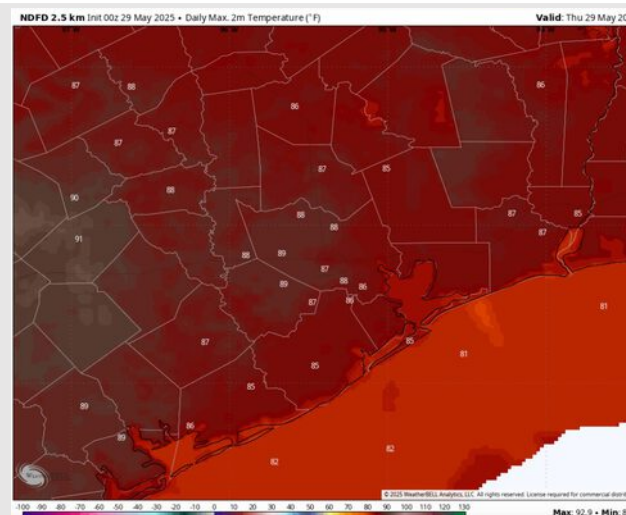
High Temps: **N of Morgan's Point:** Upper 80s F. **S of Morgan's Point:** Mid 80s F.

Visibility: No visibility concerns for today.

Precip Image: 10 AM CT



Wind Speed:
5 PM CT



High Temps
Today

Houston Pilots: FRI. 5/30/2025

Forecast Discussion

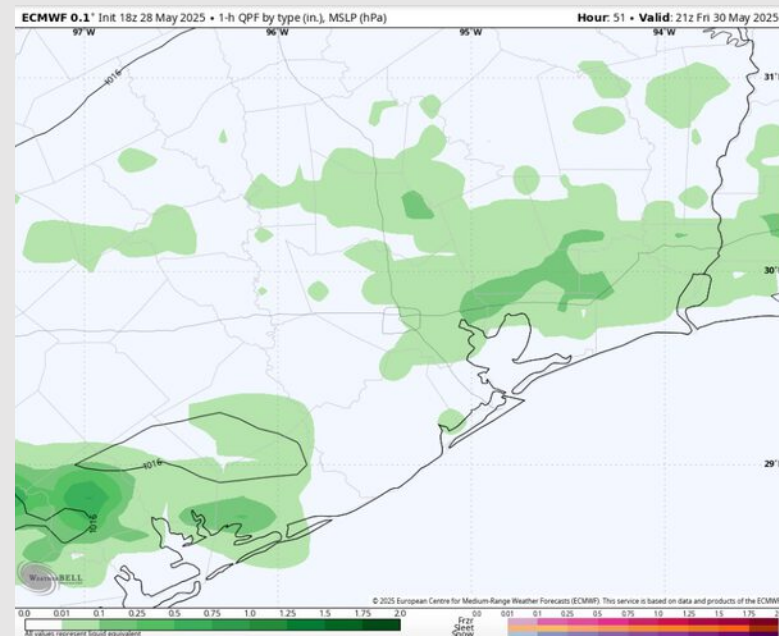
Precip: Hit/miss (40-50%) showers/storms will be possible for all Stations from 8 AM to 7 PM Friday. **A few storms may contain frequent lightning and gusty winds of 30 – 40 kts.**

Wind: Winds will be out of the S/SE, gradually rotating to be out of the NE after 11AM. **N of Morgan's Point:** Winds will be at 1 – 6 kts throughout Friday. **S of Morgan's Point:** Winds will be at 3 – 8 kts throughout the day.

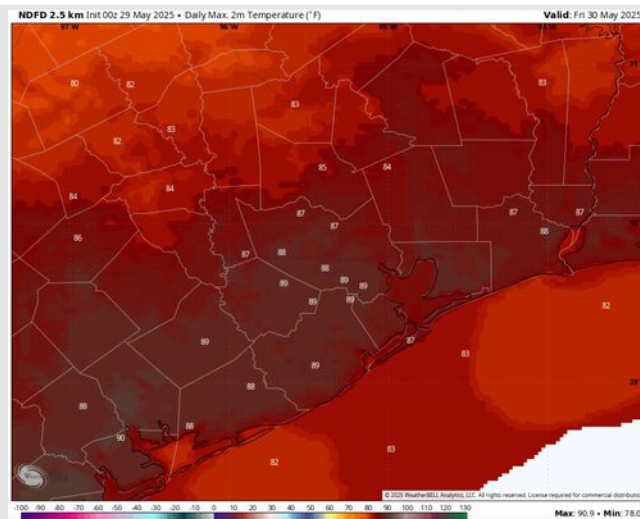
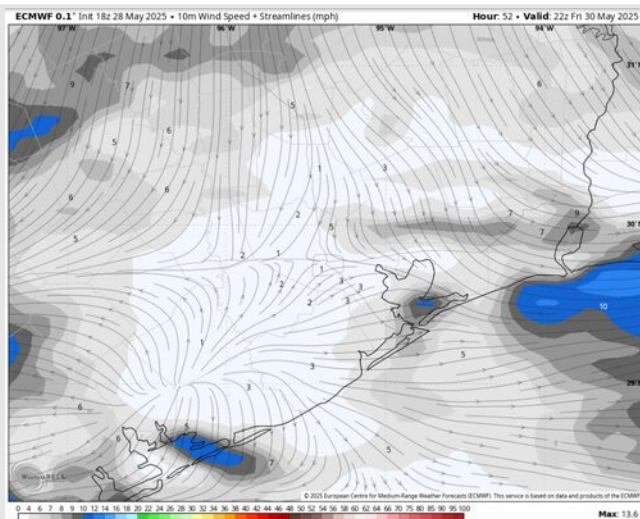
High Temps: **N of Morgan's Point:** High 80s F. **S of Morgan's Point:** Mid 80s F.

Visibility: Misty conditions/isolated non-sea fog possible for all stations N. of Morgan's Point from 4AM to 10AM Friday.

Precip Image: 4 PM CT



Wind Speed
5 PM CT



High Temps
Friday

Houston Pilots: SAT. 5/31/2025

Forecast Discussion

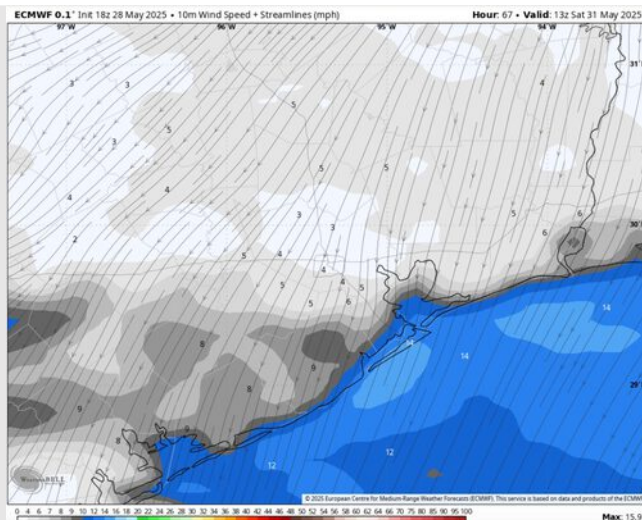
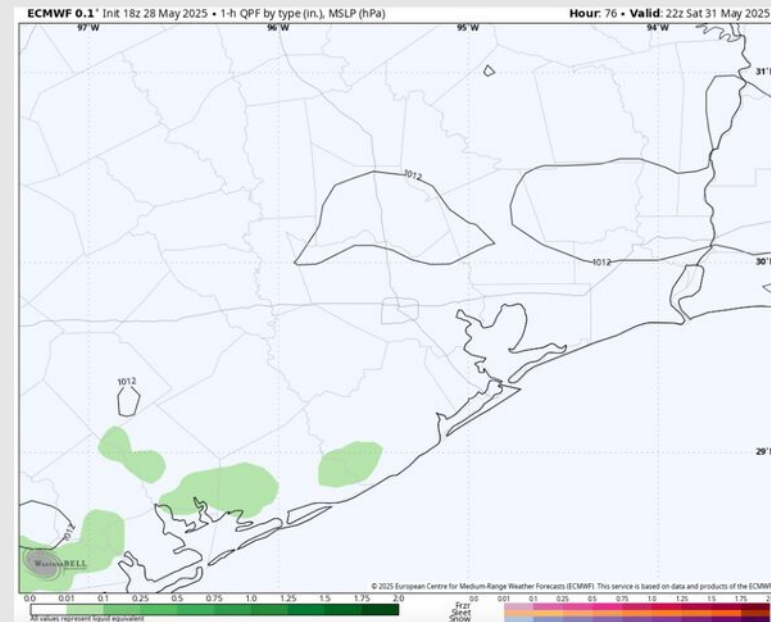
Precip: Favoring mostly dry conditions Saturday.

Wind: **N of Morgan's Point:** Winds will be from the NW at 1 – 6 kts from 5AM – 2PM, then transitioning to variable conditions the remainder of Saturday. **S of Morgan's Point:** Winds will be from the NW at 8 – 13 kts from 5AM – 2PM, then transitioning to variable conditions for the remainder of Saturday.

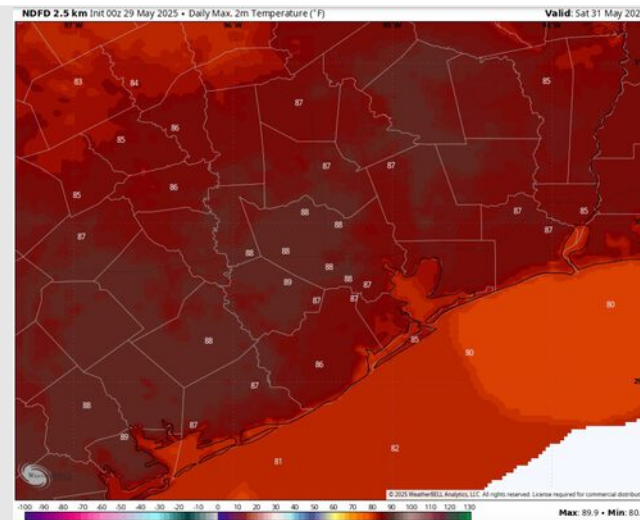
High Temps: **N of Morgan's Point:** Upper 80s F. **S of Morgan's Point:** Mid 80s F.

Visibility: No visibility concerns Saturday.

Precip Image: 5 PM CT



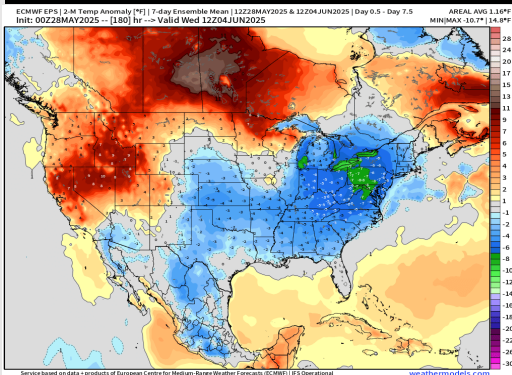
Wind Speed:
8 AM CT



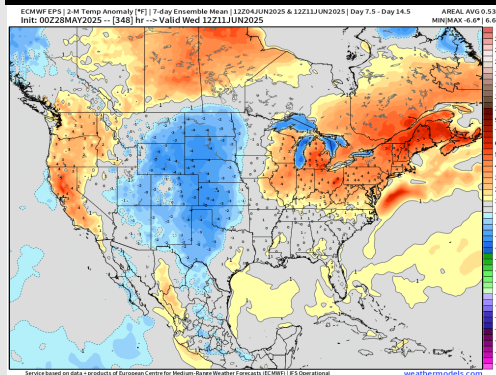
High Temps
Saturday

Houston Pilots: 5/29/25

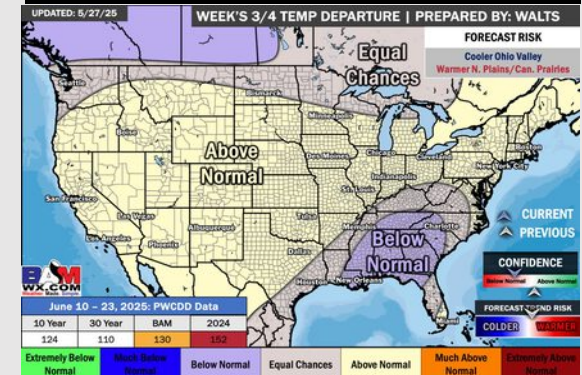
Next 7 Day Temperature Departure



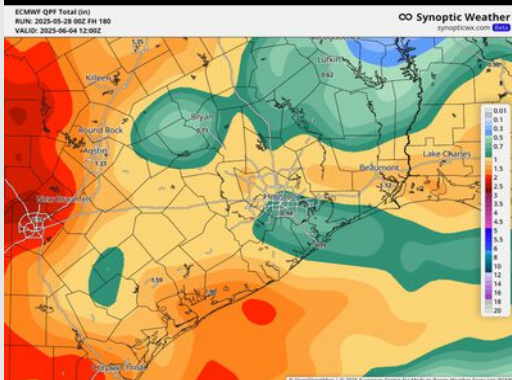
8-14 Day Temperature Departure



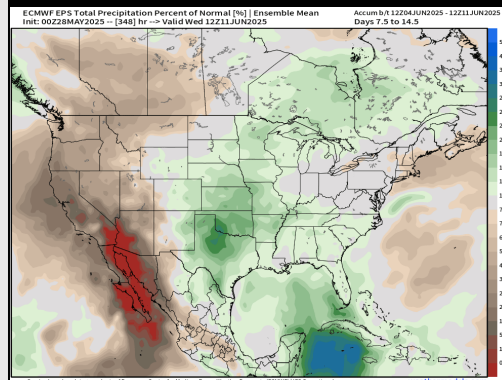
15-30 Day Temperature Departure



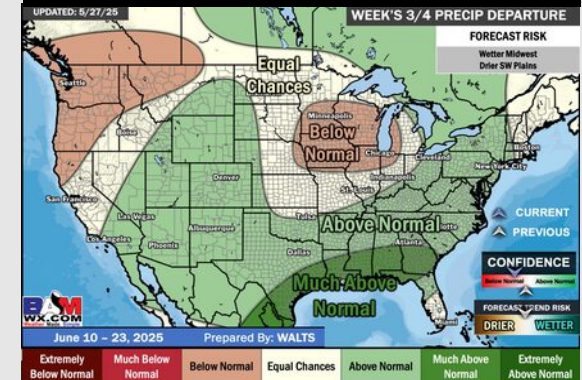
Next 7 Day Total Precipitation



8-14 Day % of Average Precip.



15-30 Day % of Average Precip.



- Temps are expected to be near normal the next 7 days. Scattered rain chances throughout the week.
- Near normal temps and above normal rainfall is favored for days 8 – 14.
- Slightly below normal temperatures and much above normal precipitation chances are favored for mid to late June