

# Houston Pilots Forecast Package

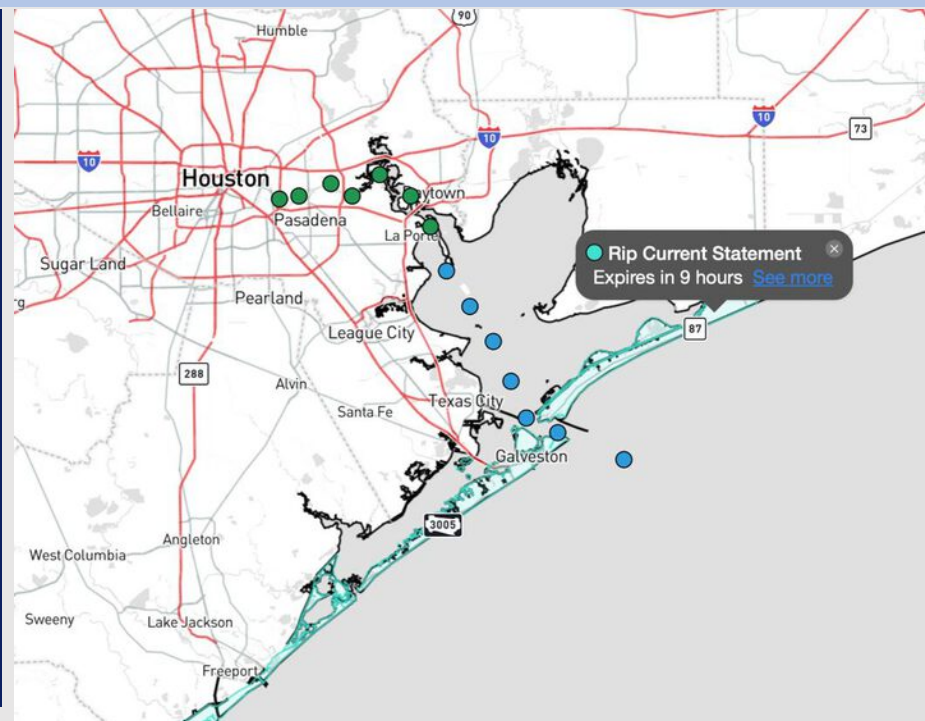


Updated: 1:00 PM CT  
Tuesday, May 27, 2025

Forecaster: Hope Kleitsch

## Weather Headlines

- **Strong to severe storms will be possible Wednesday PM and Thursday PM.**
- **Non-thunderstorm winds are expected to be calm over the next 72 hours.**
- **Wave heights of 4-5 ft will be possible near the Boarding Station through WED evening.**



Current Radar: 1:00 PM CT

As always, please do not hesitate to reach out to us with any forecast questions at **(317)-560-8122**. Press **1** for forecast questions.

You can also access real-time forecast updates and 24/7 meteorological chat assistance on your **Clarity** app. Click [here](#) for login assistance.



# Houston Pilots Visibility Chart (miles)



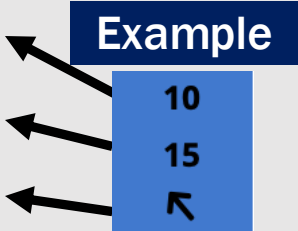
Visibility	Tue 2 pm	Tue 3 pm	Tue 4 pm	Tue 5 pm	Tue 6 pm	Tue 7 pm	Tue 8 pm	Tue 9 pm	Tue 10 pm	Tue 11 pm	Wed 12 am	Wed 1 am	Wed 2 am	Wed 3 am	Wed 4 am	Wed 5 am	Wed 6 am	Wed 7 am	Wed 8 am	Wed 9 am	Wed 10 am	Wed 11 am	Wed 12 pm	Wed 1 pm
Houston Pilots N - 610 Bridge	10	10	10	10	10	10	10	10	10	10	10	10	7.9	6.9	6.9	7.9	6.9	6.9	5.9	7.9	9	10	7.9	8
Houston Pilots M - Kinder 1	10	10	10	10	10	10	10	10	10	10	10	10	7.9	6.9	6.9	7.9	6.9	6.9	5.9	7.9	9	10	7.9	8
Houston Pilots L - Greens Bayou	10	10	10	10	10	10	10	10	10	10	10	9	6.9	6.9	6.9	7.9	6.9	6.9	5.9	7.9	9	10	7.9	8
Houston Pilots K - Shell Crude	10	10	10	10	10	10	10	10	10	10	10	9	6.9	6.9	6.9	7.9	6.9	6.9	5.9	7.9	9	10	7.9	8
Houston Pilots J - Lynchburg Ferries	10	10	10	10	10	10	10	10	10	10	10	9	6.9	6.9	6.9	7.9	6.9	6.9	5.9	7.9	9	10	7.9	8
Houston Pilots I - Exxon 3	10	10	10	10	10	10	10	10	10	10	10	9	6.9	6.9	6.9	9	6.9	6.9	5.9	7.9	9	10	7.9	8
Houston Pilots H - Morgans Point	10	10	10	10	10	10	10	10	10	10	10	10	6.9	6.9	6.9	10	7.9	7.9	6.9	7.9	10	10	7.9	8
Houston Pilots G - 75/76	10	10	10	10	10	10	10	10	10	10	10	10	10	10	10	10	9	9	6.9	7.9	10	10	7.9	10
Houston Pilots F - 63/64	10	10	10	10	10	10	10	10	10	10	10	10	10	10	10	10	10	9	6.9	7.9	10	10	7.9	10
Houston Pilots E - 51/52	10	10	10	10	10	10	10	10	10	10	10	10	10	10	10	10	10	9	6.9	6.9	10	10	7.9	10
Houston Pilots D - 37/38	10	10	10	10	10	10	10	10	10	10	10	10	10	10	10	10	10	10	6.9	6.9	10	10	7.9	10
Houston Pilots C - 25/26	10	10	10	10	10	10	10	10	10	10	10	10	10	10	10	10	10	10	6.9	7.9	10	10	7.9	10
Houston Pilots B - 11/12	10	10	10	10	10	10	10	10	10	10	10	10	10	10	10	10	10	10	6.9	6.9	10	10	7.9	10
Houston Pilots A - 1 & 2 Bravo	10	10	7.9	7.9	9	10	10	10	10	10	10	10	10	10	10	10	10	9	6.9	6.9	6.9	7.9	6.9	10

NOTE: This is automated data that may/may not agree with the official BAM thinking that's found on the daily slides or special visibility report slides. This data should be used as a guide only

# Houston Pilots Wind Chart



Sustained Wind 10 Knots  
Gusts 15 Knots  
Wind from the SE



Wind	Tue 2 pm	Tue 3 pm	Tue 4 pm	Tue 5 pm	Tue 6 pm	Tue 7 pm	Tue 8 pm	Tue 9 pm	Tue 10 pm	Tue 11 pm	Wed 12 am	Wed 1 am	Wed 2 am	Wed 3 am	Wed 4 am	Wed 5 am	Wed 6 am	Wed 7 am	Wed 8 am	Wed 9 am	Wed 10 am	Wed 11 am	Wed 12 pm	Wed 1 pm
Houston Pilots N - G10 Bridge	8 15 ↑	7 15 ↑	7 14 ↑	7 13 ↖	7 13 ↖	7 12 ↖	6 10 ↖	6 10 ↖	6 10 ↖	5 10 ↖	5 9 ↖	5 9 ↖	5 9 ↖	3 8 ↖	3 8 ↖	3 8 ↖	3 8 ↖	3 8 ↖	3 8 ↖	5 8 ↖	5 9 ↖	6 10 ↖	6 10 ↖	6 13 ↖
Houston Pilots M - Kinder 1	8 15 ↑	7 15 ↑	7 14 ↑	7 14 ↖	7 13 ↖	7 12 ↖	6 10 ↖	6 10 ↖	6 10 ↖	5 10 ↖	5 9 ↖	5 9 ↖	5 9 ↖	3 8 ↖	3 8 ↖	3 8 ↖	3 8 ↖	3 8 ↖	3 8 ↖	3 8 ↖	5 9 ↖	6 10 ↖	6 10 ↖	6 13 ↖
Houston Pilots L - Greens Bayou	8 15 ↑	8 15 ↑	8 15 ↑	7 14 ↖	7 13 ↖	7 12 ↖	6 10 ↖	6 10 ↖	5 9 ↖	5 9 ↖	5 9 ↖	5 9 ↖	5 9 ↖	3 8 ↖	3 8 ↖	3 8 ↖	3 8 ↖	3 8 ↖	3 8 ↖	3 8 ↖	5 9 ↖	6 10 ↖	6 12 ↖	6 13 ↖
Houston Pilots K - Shell Crude	8 15 ↑	8 15 ↑	8 15 ↑	8 14 ↖	7 13 ↖	7 12 ↖	6 10 ↖	6 10 ↖	5 9 ↖	5 9 ↖	5 9 ↖	5 9 ↖	5 9 ↖	3 8 ↖	3 8 ↖	3 8 ↖	3 8 ↖	3 8 ↖	3 8 ↖	3 8 ↖	5 9 ↖	6 10 ↖	6 12 ↖	6 13 ↖
Houston Pilots J - Lynchburg Ferries	8 15 ↑	8 15 ↑	8 14 ↖	7 14 ↖	7 13 ↖	6 12 ↖	6 12 ↖	6 10 ↖	5 9 ↖	5 9 ↖	3 9 ↖	3 8 ↖	3 8 ↖	3 8 ↖	3 8 ↖	3 7 ↖	3 7 ↖	3 7 ↖	3 8 ↖	3 8 ↖	5 8 ↖	6 10 ↖	6 12 ↖	6 13 ↖
Houston Pilots I - Exxon 3	9 16 ↖	9 16 ↖	9 16 ↖	10 16 ↖	9 15 ↖	9 14 ↖	9 13 ↖	8 13 ↖	8 12 ↖	8 12 ↖	7 12 ↖	7 12 ↖	8 12 ↖	7 10 ↖	6 10 ↖	6 10 ↖	6 9 ↖	6 10 ↖	6 10 ↖	6 10 ↖	6 10 ↖	6 12 ↖	7 13 ↖	8 13 ↖
Houston Pilots H - Morgans Point	9 16 ↖	10 16 ↖	10 16 ↖	10 16 ↖	10 15 ↖	9 15 ↖	9 13 ↖	8 13 ↖	8 12 ↖	8 12 ↖	8 12 ↖	8 12 ↖	8 12 ↖	7 10 ↖	7 10 ↖	6 9 ↖	6 9 ↖	6 10 ↖	6 10 ↖	6 10 ↖	6 10 ↖	7 12 ↖	7 13 ↖	8 14 ↖
Houston Pilots G - 75/76	10 18 ↖	10 18 ↖	10 18 ↖	10 17 ↖	10 17 ↖	10 16 ↖	10 14 ↖	9 14 ↖	8 13 ↖	8 13 ↖	8 13 ↖	9 14 ↖	9 14 ↖	8 13 ↖	8 13 ↖	8 12 ↖	8 12 ↖	8 12 ↖	8 12 ↖	8 12 ↖	8 12 ↖	8 13 ↖	8 14 ↖	8 15 ↖
Houston Pilots F - 63/64	10 18 ↖	10 18 ↖	10 18 ↖	10 17 ↖	10 17 ↖	10 16 ↖	10 14 ↖	9 14 ↖	8 13 ↖	9 14 ↖	9 14 ↖	9 14 ↖	9 14 ↖	8 13 ↖	8 13 ↖	8 12 ↖	8 12 ↖	8 12 ↖	8 12 ↖	8 12 ↖	8 13 ↖	8 13 ↖	8 14 ↖	8 15 ↖
Houston Pilots E - 51/52	12 18 ↖	10 18 ↖	10 18 ↖	10 17 ↖	10 16 ↖	10 15 ↖	9 14 ↖	9 14 ↖	9 14 ↖	9 14 ↖	9 14 ↖	9 14 ↖	10 15 ↖	9 14 ↖	8 13 ↖	8 13 ↖	8 12 ↖	8 12 ↖	8 12 ↖	8 12 ↖	8 13 ↖	8 14 ↖	8 15 ↖	9 15 ↖
Houston Pilots D - 37/38	12 18 ↖	10 18 ↖	10 18 ↖	10 17 ↖	10 16 ↖	9 15 ↖	9 13 ↖	9 13 ↖	9 13 ↖	9 14 ↖	9 14 ↖	9 14 ↖	10 15 ↖	9 14 ↖	8 13 ↖	8 13 ↖	8 12 ↖	8 12 ↖	8 12 ↖	8 13 ↖	8 13 ↖	8 14 ↖	9 15 ↖	9 15 ↖
Houston Pilots C - 25/26	12 18 ↖	10 18 ↖	10 17 ↖	10 16 ↖	9 15 ↖	9 14 ↖	8 13 ↖	8 13 ↖	8 13 ↖	8 14 ↖	9 14 ↖	9 14 ↖	9 15 ↖	9 14 ↖	8 13 ↖	8 13 ↖	8 12 ↖	8 12 ↖	8 12 ↖	8 13 ↖	8 13 ↖	8 14 ↖	9 14 ↖	9 15 ↖
Houston Pilots B - 11/12	10 17 ↖	10 16 ↖	10 16 ↖	9 15 ↖	9 14 ↖	8 13 ↖	8 12 ↖	8 13 ↖	8 13 ↖	8 13 ↖	8 14 ↖	8 14 ↖	8 14 ↖	8 13 ↖	8 13 ↖	7 12 ↖	7 12 ↖	7 12 ↖	7 12 ↖	8 13 ↖	8 13 ↖	8 13 ↖	8 14 ↖	9 15 ↖
Houston Pilots A - 1 & 2 Bravo	10 17 ↖	10 16 ↖	9 15 ↖	9 14 ↖	8 14 ↖	8 13 ↖	8 12 ↖	8 14 ↖	9 14 ↖	9 15 ↖	10 15 ↖	10 15 ↖	10 15 ↖	10 15 ↖	9 15 ↖	9 14 ↖	8 14 ↖	8 13 ↖	8 13 ↖	8 13 ↖	8 14 ↖	8 14 ↖	8 14 ↖	9 14 ↖

NOTE: This is automated data that may/may not agree with the official BAM thinking that's found on the daily slides.  
This data should be used as a guide only.

# Houston Pilots: TUE. 5/27/2025

## Forecast Discussion

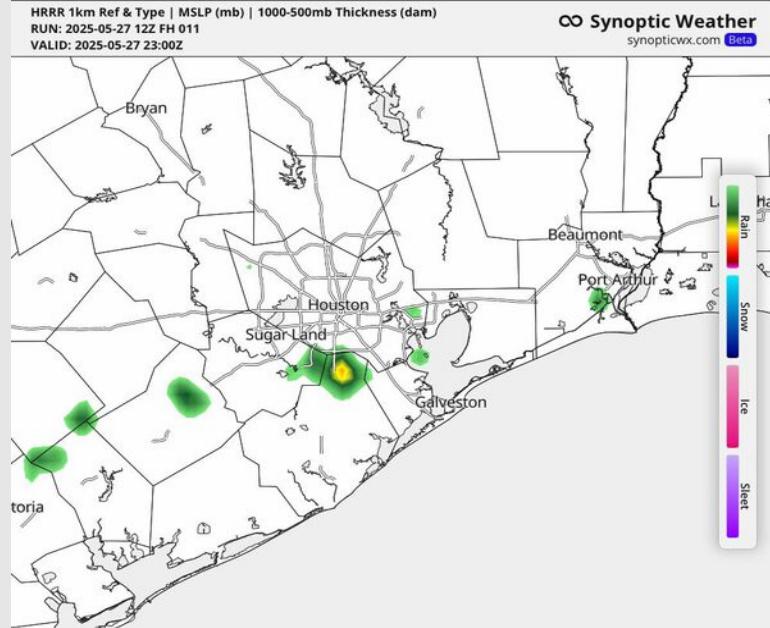
**Precip:** Pop-up showers/storms (30%) will be possible from 5PM to 10PM for all Stations. **Lightning and a heavy downpour will be possible within any cell.**

**Wind:** Winds will be generally out of the SE throughout the rest of the day, becoming variable at times. **N of Morgan's Point:** Winds will be at 2 – 7 kts the rest of the day. **S of Morgan's Point:** Winds will be at 5 – 10 kts the remainder of the day.

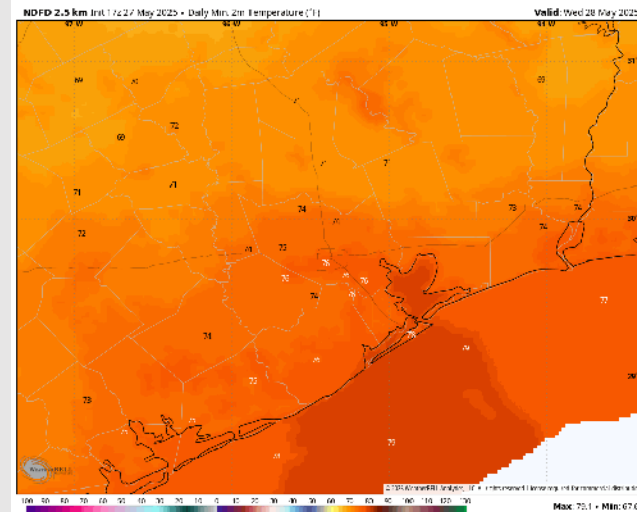
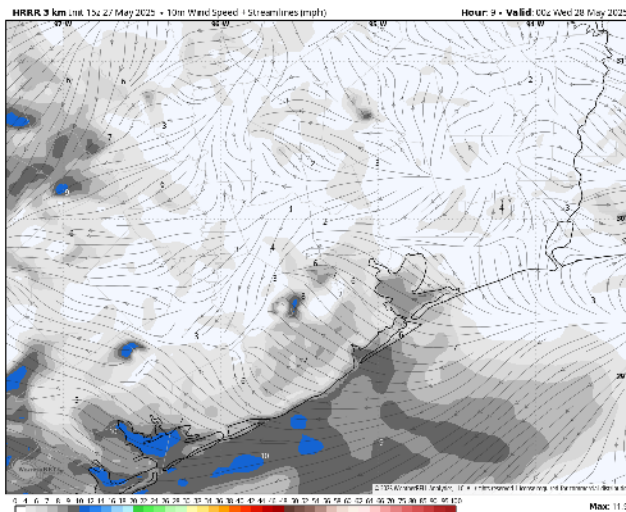
**Low Temps:** **N of Morgan's Point:** Mid 70s F. **S of Morgan's Point:** Upper 70s F.

**Visibility:** No fog concerns the rest of the day, however, lowered visibilities will be possible under any heavy downpour.

## Precip Image: 6 PM CT



Wind Speed  
7 PM CT



Low Temps  
WED AM

# Houston Pilots: WED. 5/28/2025

## Forecast Discussion

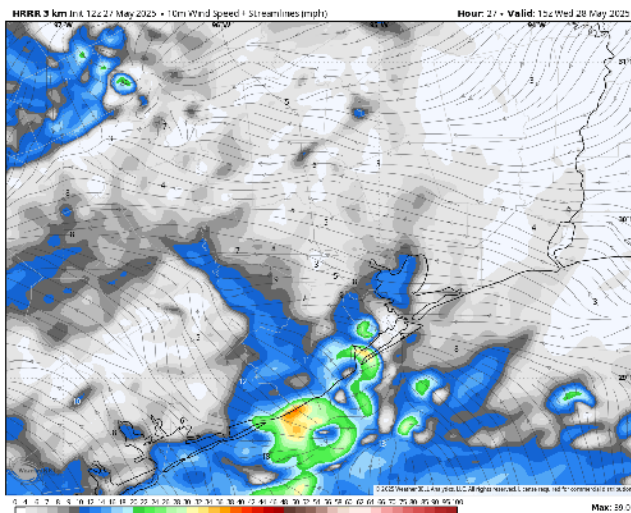
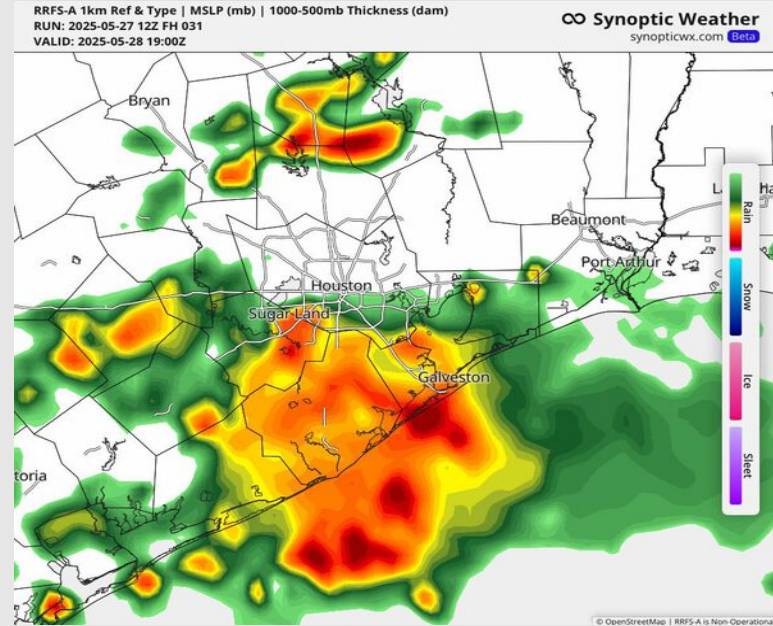
**Precip:** Scattered (40%) showers and storms in play for all Stations from 6AM to 7PM. Best potential will exist between 11AM – 5PM (70%).  
**Storms will hold potential for lightning and wind gusts of 25-40 kts.**

**Wind:** Winds will be variable through 7PM, with a general tendency to be from the E. From 7PM onward, winds will establish out of the ESE. **N of Morgan's Point:** Winds will be at 3 – 8 kts. **S of Morgan's Point:** Winds will be at 5 – 10 kts through 6PM before increasing to 8 – 13 kts.

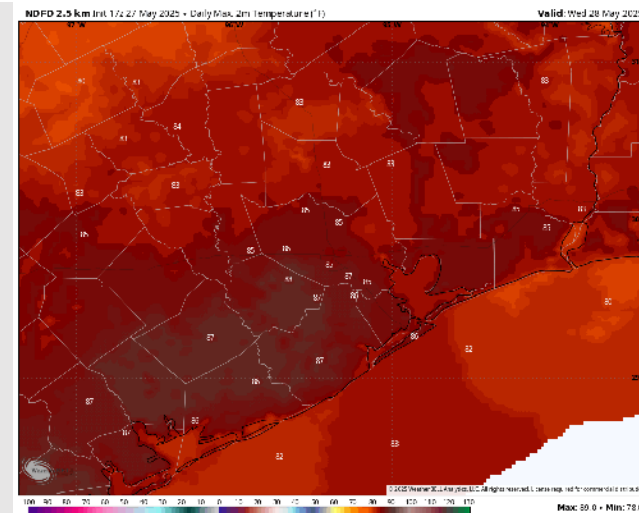
**High Temps:** **N of Morgan's Point:** Mid 80s F. **S of Morgan's Point:** Low 80s F.

**Visibility:** No fog concerns for Wednesday, however visibilities may be reduced under heavy downpours.

## Precip Image: 2 PM CT



Wind Speed:  
10 AM CT



High Temps  
Wednesday

# Houston Pilots: THU. 5/29/2025

## Forecast Discussion

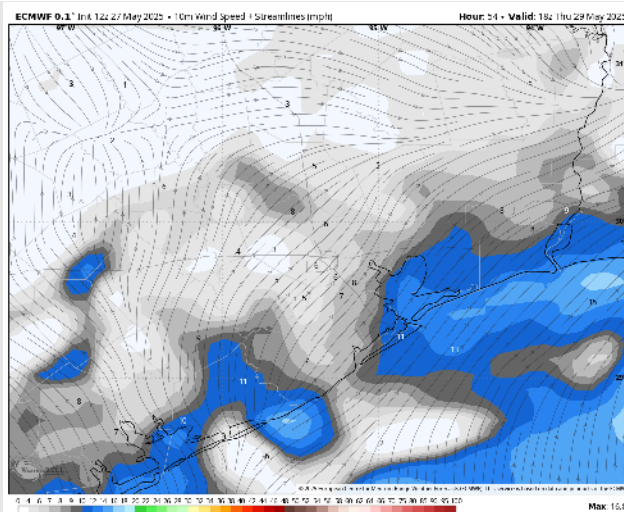
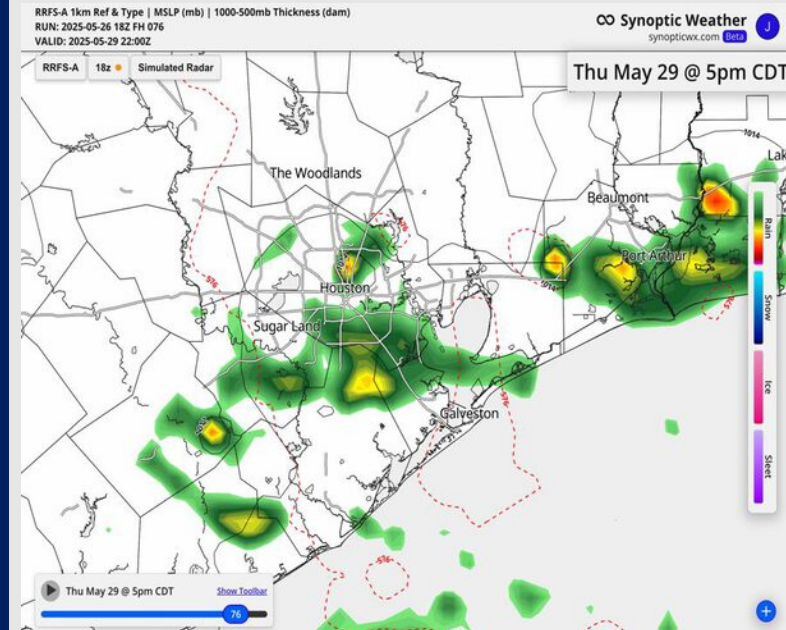
**Precip:** Isolated showers will be possible from 6AM to 1PM. After 1PM, scattered storms will be possible through 5PM before dry conditions are favored. **Lightning and wind gusts of 30 – 45 kts will be possible within any storm.**

**Wind:** Winds will start the day out of the SE, gradually shifting to be out of the S after 12PM. Winds will be variable at times. **N of Morgan's Point:** Winds will be at 3 – 6 kts for all of Thursday. **S of Morgan's Point:** Winds will be at 5 – 10 kts for all of Thursday.

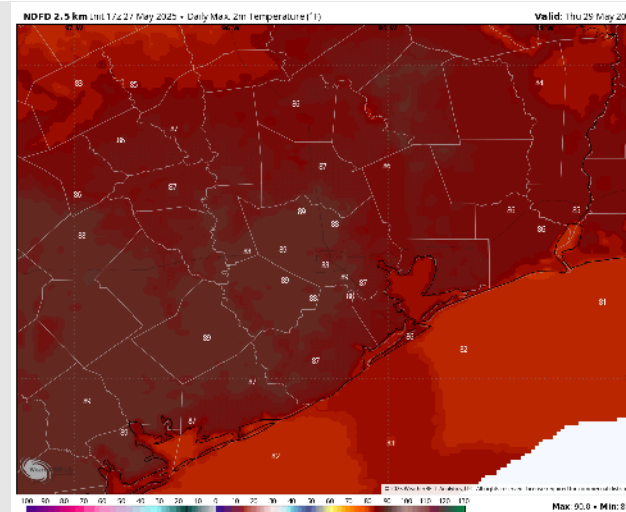
**High Temps:** **N of Morgan's Point:** Mid to upper 80s F. **S of Morgan's Point:** Low 80s F.

**Visibility:** No fog concerns for Thursday.

## Precip Image: 5 PM CT



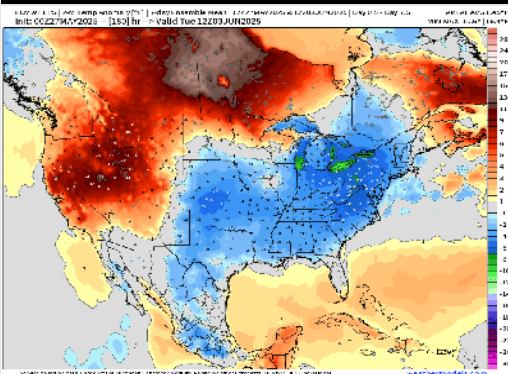
Wind Speed:  
1 PM CT



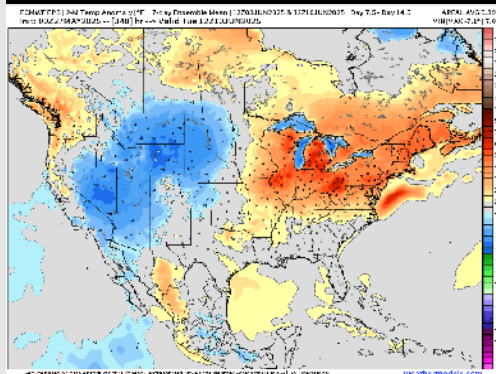
High Temps  
Thursday

# Houston Pilots: 5/27/25

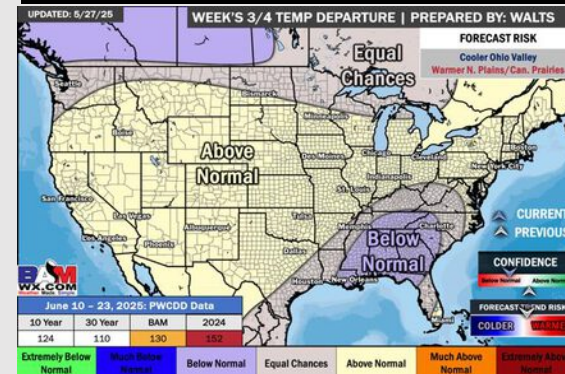
## Next 7 Day Temperature Departure



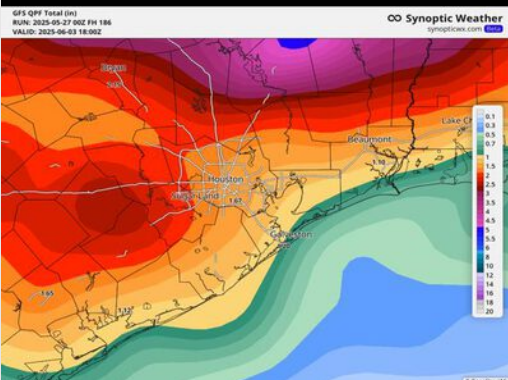
## 8-14 Day Temperature Departure



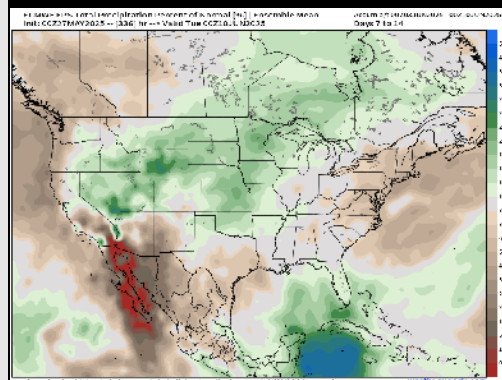
## 15-30 Day Temperature Departure



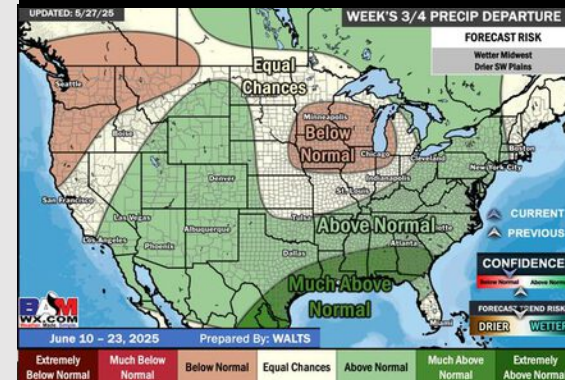
## Next 7 Day Total Precipitation



## 8-14 Day % of Average Precip.



## 15-30 Day % of Average Precip.



- Temps are expected to be slightly below normal the next 7 days. Scattered rain chances throughout the week.
- Near normal temps and below normal rainfall is favored for days 8 – 14.
- Slightly below normal temperatures and much above normal precipitation chances are favored for mid to late June