

FORECAST NOTES:

- ✓ Blue Timing: ETA Timing of strong wind gusts out ahead of storms near 30 – 35 knots.
- ✓ Black Timing: ETA Timing of storms capable of wind gusts to near 35 to 40 knots.

Houston Pilots Forecast Package



Updated: 2:10 PM CT
Monday, May 26, 2025

Forecaster: Alyssa Elliott

Weather Headlines

- **Scattered storms, a few stronger in nature, will be possible through the PM. Tuesday AM will hold the greatest severe risk.**
- **Non-thunderstorm wind gusts reaching 25 – 30 kts also possible over the next 48 hours.**
- **Wave heights of 4-5 ft will be possible near the Boarding Station through WED evening.**



Current Radar: 1:45 PM CT

As always, please do not hesitate to reach out to us with any forecast questions at **(317)-560-8122**. **Press 1 for forecast questions.**

You can also access real-time forecast updates and 24/7 meteorological chat assistance on your [Clarity](#) app. Click [here](#) for login assistance.



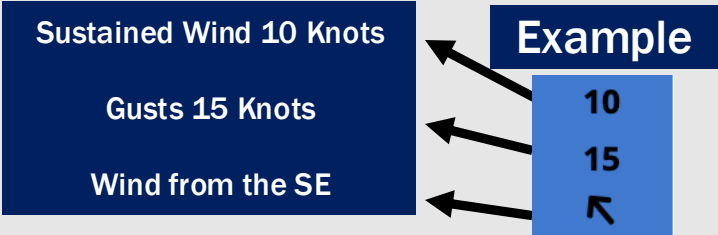
Houston Pilots Visibility Chart (miles)



Visibility	Mon 3 pm	Mon 4 pm	Mon 5 pm	Mon 6 pm	Mon 7 pm	Mon 8 pm	Mon 9 pm	Mon 10 pm	Mon 11 pm	Tue 12 am	Tue 1 am	Tue 2 am	Tue 3 am	Tue 4 am	Tue 5 am	Tue 6 am	Tue 7 am	Tue 8 am	Tue 9 am	Tue 10 am	Tue 11 am	Tue 12 pm	Tue 1 pm	Tue 2 pm
Houston Pilots N - 610 Bridge	10	10	10	10	10	10	10	10	10	10	10	10	10	10	10	9	10	6.9	6.9	6.9	7.9	10	10	10
Houston Pilots M - Kinder 1	10	10	10	10	10	10	10	10	10	10	10	10	10	10	10	9	10	6.9	6.9	6.9	7.9	10	10	10
Houston Pilots L - Greens Bayou	10	10	10	10	10	10	10	10	10	10	10	10	10	10	10	9	10	6.9	6.9	6.9	7.9	10	10	10
Houston Pilots K - Shell Crude	10	10	10	10	10	10	10	10	10	10	10	10	10	10	10	10	10	6.9	6.9	6.9	7.9	10	10	10
Houston Pilots J - Lynchburg Ferries	10	10	10	10	10	10	10	10	10	10	10	10	10	10	10	9	10	6.9	6.9	6.9	7.9	10	10	10
Houston Pilots I - Exxon 3	10	10	10	10	10	10	10	10	10	10	10	10	10	10	10	10	10	7.9	6.9	6.9	9	10	10	10
Houston Pilots H - Morgans Point	10	10	10	10	10	10	10	10	10	10	10	10	10	10	10	10	10	7.9	6.9	6.9	9	10	10	10
Houston Pilots G - 75/76	10	10	10	10	10	10	9	10	10	10	10	10	10	10	10	10	10	9	6.9	6.9	9	10	10	10
Houston Pilots F - 63/64	10	10	10	10	10	10	9	10	10	10	10	10	10	10	10	10	10	9	6.9	6.9	9	10	10	10
Houston Pilots E - 51/52	10	10	10	10	10	9	9	9	10	10	10	10	10	10	10	10	10	9	6.9	6.9	7.9	9	10	10
Houston Pilots D - 37/38	10	10	10	10	10	9	9	9	10	10	10	10	10	10	10	10	10	9	6.9	6.9	7.9	9	10	10
Houston Pilots C - 25/26	10	10	10	10	10	9	6.9	9	10	10	10	10	10	10	10	10	10	9	6.9	6.9	7.9	9	10	10
Houston Pilots B - 11/12	10	10	10	10	10	9	6.9	7.9	10	10	10	10	10	10	10	10	10	7.9	6.9	6.9	6.9	9	10	9
Houston Pilots A - 1 & 2 Bravo	9	9	7.9	7.9	6.9	6.9	6.9	7.9	9	9	10	10	10	10	10	10	9	6.9	5.9	5.9	6.9	6.9	7.9	9

NOTE: This is automated data that may/may not agree with the official BAM thinking that's found on the daily slides or special visibility report slides. This data should be used as a guide only

Houston Pilots Wind Chart



Wind	Mon 3 pm	Mon 4 pm	Mon 5 pm	Mon 6 pm	Mon 7 pm	Mon 8 pm	Mon 9 pm	Mon 10 pm	Mon 11 pm	Tue 12 am	Tue 1 am	Tue 2 am	Tue 3 am	Tue 4 am	Tue 5 am	Tue 6 am	Tue 7 am	Tue 8 am	Tue 9 am	Tue 10 am	Tue 11 am	Tue 12 pm	Tue 1 pm	Tue 2 pm
Houston Pilots N - 610 Bridge	14 30 ↗	14 29 ↗	14 29 ↗	14 28 ↗	13 26 ↗	13 24 ↗	12 23 ↗	10 22 ↗	10 21 ↗	10 20 ↗	9 18 ↗	8 17 ↘	8 16 ↘	7 15 ↘	7 15 ↘	7 14 ↘	6 14 ↘	7 14 ↘	7 15 ↗	8 15 ↗	8 16 ↗	8 17 ↗	9 17 ↗	9 18 ↗
Houston Pilots M - Kinder 1	15 29 ↗	14 29 ↗	15 29 ↗	14 28 ↗	13 26 ↗	13 24 ↗	12 23 ↗	10 22 ↗	10 21 ↗	10 20 ↗	9 18 ↗	8 17 ↘	8 16 ↘	7 15 ↘	7 15 ↘	7 14 ↘	7 14 ↘	7 14 ↘	7 15 ↗	8 15 ↗	8 16 ↗	8 17 ↗	9 17 ↗	9 18 ↗
Houston Pilots L - Greens Bayou	15 29 ↗	15 28 ↗	14 28 ↗	14 26 ↗	13 25 ↗	13 23 ↗	12 23 ↗	10 22 ↗	10 21 ↗	9 20 ↗	9 18 ↗	8 17 ↘	8 16 ↘	7 15 ↘	7 15 ↘	7 14 ↘	7 14 ↘	6 14 ↘	7 14 ↘	8 15 ↗	8 16 ↗	8 17 ↗	9 17 ↗	9 18 ↗
Houston Pilots K - Shell Crude	15 28 ↗	15 28 ↗	14 28 ↗	14 26 ↗	13 25 ↗	13 23 ↗	12 22 ↗	10 22 ↗	10 21 ↗	10 20 ↗	9 18 ↗	8 17 ↘	8 16 ↘	8 15 ↘	7 15 ↘	7 15 ↘	7 14 ↘	7 14 ↘	7 14 ↘	8 15 ↗	8 16 ↗	9 17 ↗	9 17 ↗	10 18 ↗
Houston Pilots J - Lynchburg Ferries	15 28 ↗	15 28 ↗	15 26 ↗	14 26 ↗	13 25 ↗	12 23 ↗	10 22 ↗	10 22 ↗	10 21 ↗	9 20 ↗	8 18 ↗	8 17 ↘	8 16 ↘	7 15 ↘	7 15 ↘	7 14 ↘	6 14 ↘	6 14 ↘	7 14 ↘	7 15 ↗	8 16 ↗	8 17 ↗	9 17 ↗	10 18 ↗
Houston Pilots I - Exxon 3	16 28 ↗	17 28 ↗	17 26 ↗	17 26 ↗	16 25 ↗	15 23 ↗	15 23 ↗	15 23 ↗	15 22 ↗	15 22 ↗	14 21 ↗	13 20 ↗	13 19 ↗	12 18 ↗	10 16 ↗	10 15 ↗	10 15 ↗	10 15 ↗	10 16 ↗	10 17 ↗	10 18 ↗	10 18 ↗	10 20 ↗	12 20 ↗
Houston Pilots H - Morgans Point	16 26 ↗	17 26 ↗	17 26 ↗	17 26 ↗	16 25 ↗	15 23 ↗	15 23 ↗	15 23 ↗	15 22 ↗	15 22 ↗	14 21 ↗	13 20 ↗	13 19 ↗	12 18 ↗	10 16 ↗	10 16 ↗	10 15 ↗	10 15 ↗	10 16 ↗	10 17 ↗	10 18 ↗	10 18 ↗	12 20 ↗	12 20 ↗
Houston Pilots G - 75/76	17 28 ↗	17 28 ↗	17 28 ↗	17 28 ↗	17 26 ↗	17 24 ↗	17 24 ↗	16 24 ↗	16 24 ↗	16 23 ↗	15 23 ↗	15 22 ↗	15 21 ↗	14 20 ↗	13 19 ↗	13 18 ↗	13 17 ↗	13 17 ↗	13 18 ↗	13 18 ↗	13 20 ↗	13 20 ↗	13 21 ↗	13 21 ↗
Houston Pilots F - 63/64	17 28 ↗	17 28 ↗	17 26 ↗	17 26 ↗	17 25 ↗	16 24 ↗	16 24 ↗	16 24 ↗	16 23 ↗	16 23 ↗	15 23 ↗	15 22 ↗	15 21 ↗	14 20 ↗	13 20 ↗	13 19 ↗	13 18 ↗	13 18 ↗	13 18 ↗	13 18 ↗	13 20 ↗	13 21 ↗	13 21 ↗	13 21 ↗
Houston Pilots E - 51/52	17 26 ↗	17 26 ↗	17 26 ↗	17 25 ↗	17 25 ↗	16 23 ↗	16 23 ↗	16 23 ↗	16 23 ↗	16 23 ↗	16 23 ↗	16 23 ↗	15 22 ↗	15 21 ↗	14 20 ↗	13 20 ↗	13 19 ↗	13 18 ↗	13 18 ↗	13 18 ↗	13 20 ↗	13 21 ↗	13 21 ↗	13 21 ↗
Houston Pilots D - 37/38	17 26 ↗	17 26 ↗	17 26 ↗	17 25 ↗	16 24 ↗	16 23 ↗	16 23 ↗	16 23 ↗	16 23 ↗	16 23 ↗	16 23 ↗	16 23 ↗	15 22 ↗	15 21 ↗	14 21 ↗	14 20 ↗	13 20 ↗	13 19 ↗	13 18 ↗	13 18 ↗	13 20 ↗	13 21 ↗	13 21 ↗	13 21 ↗
Houston Pilots C - 25/26	17 25 ↗	17 25 ↗	16 25 ↗	16 24 ↗	16 24 ↗	15 23 ↗	15 23 ↗	15 23 ↗	15 23 ↗	15 23 ↗	15 23 ↗	15 23 ↗	15 22 ↗	15 21 ↗	14 21 ↗	14 20 ↗	13 20 ↗	13 19 ↗	13 18 ↗	13 18 ↗	13 20 ↗	13 21 ↗	13 21 ↗	13 21 ↗
Houston Pilots B - 11/12	16 24 ↗	15 24 ↗	15 24 ↗	15 24 ↗	15 22 ↗	15 22 ↗	15 22 ↗	15 22 ↗	15 22 ↗	15 22 ↗	14 22 ↗	14 22 ↗	14 21 ↗	13 21 ↗	13 20 ↗	13 20 ↗	13 19 ↗	12 19 ↗	13 18 ↗	13 18 ↗	13 20 ↗	13 21 ↗	13 21 ↗	13 21 ↗
Houston Pilots A - 1 & 2 Bravo	16 24 ↗	15 24 ↗	15 24 ↗	15 24 ↗	15 23 ↗	15 22 ↗	16 23 ↗	16 24 ↗	16 24 ↗	17 24 ↗	16 24 ↗	16 23 ↗	16 23 ↗	15 23 ↗	15 22 ↗	15 21 ↗	14 21 ↗	14 20 ↗	14 20 ↗	14 20 ↗	14 20 ↗	13 20 ↗	13 18 ↗	13 18 ↗

NOTE: This is automated data that may/may not agree with the official BAM thinking that's found on the daily slides.
This data should be used as a guide only.

Houston Pilots: MON. 5/26/2025

Forecast Discussion

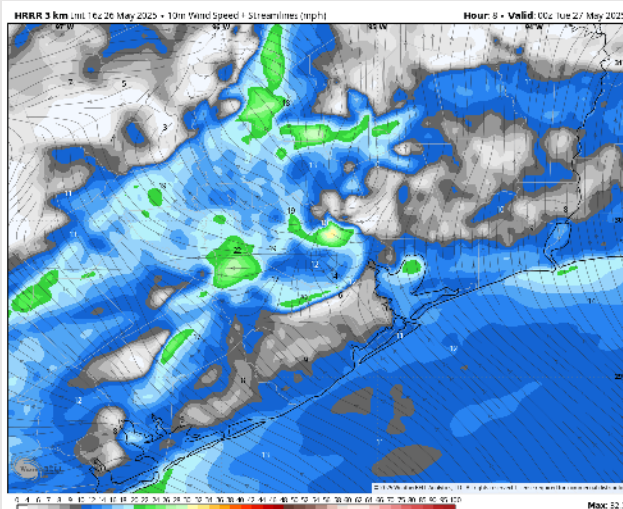
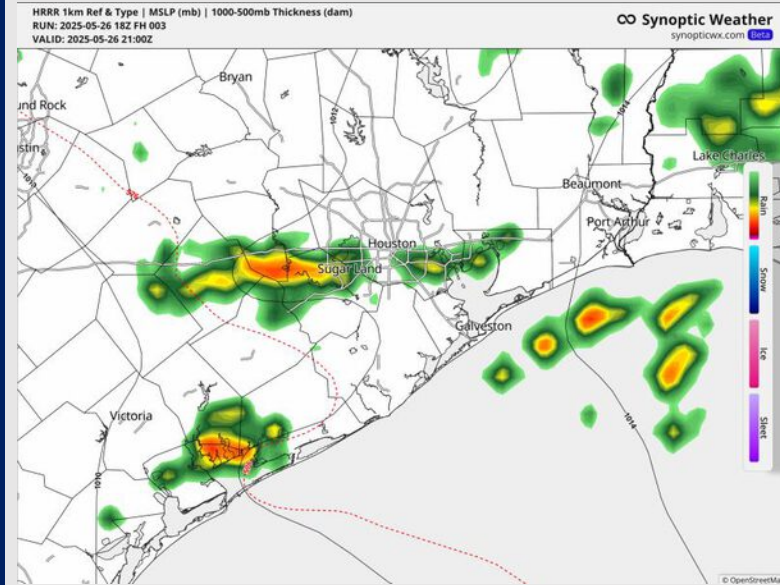
Precip: Favoring this ongoing line of storms breaks up to become more scattered after 4 PM. Expecting chances to remain scattered through 8 PM before clearing up. **Storms this afternoon will contain lightning, heavy downpours and wind gusts of 30-40 kts.**

Wind: Winds will be out of the SE throughout the PM, briefly becoming variable under storms. **N of Morgan's Point:** Winds will be at 13 – 18 kts throughout the PM. **S of Morgan's Point:** Winds will be at 15 – 20 kts throughout the PM. **Non-thunderstorm wind gusts of 20 – 25 kts will be possible for all Stations throughout the day.**

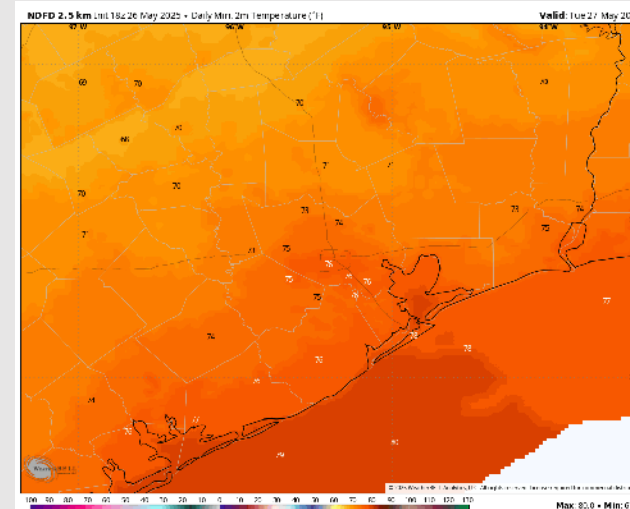
Low Temps: **N of Morgan's Point:** Mid 70s F. **S of Morgan's Point:** Upper 70s F.

Visibility: No fog concerns today, however visibilities can be reduced under briefly heavier showers / storms..

Precip Image: 4 PM CT



**Wind Speed:
7 PM CT**



**Low Temps
TUE AM**

Houston Pilots: TUE. 5/27/2025

Forecast Discussion

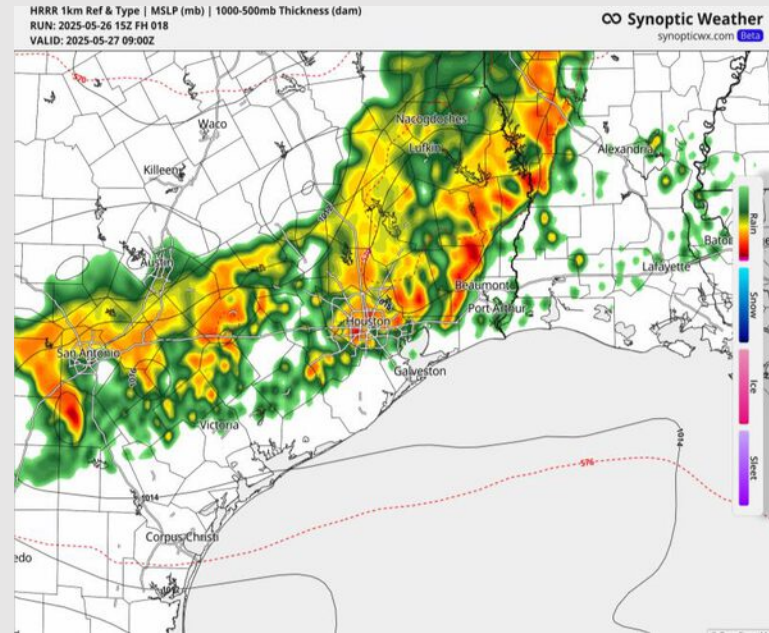
Precip: Scattered (70%) showers and storms in play for all Stations from 4 AM – 11 AM. Some storms will be able to become strong to severe, with main risks being lightning, hail and 35 - 45 kt wind gusts. Another round of showers will be possible again from 8PM to 11PM.

Wind: Winds will be out of the SE for the majority of the day, briefly becoming variable between 8 – 11 AM and again after 8PM. **N of Morgan's Point:** Winds will be at 4 – 9 kts. **S of Morgan's Point:** Winds will be at 16 - 21 kts through 10AM, decreasing to 7 – 12 kts after that time. **Non-thunderstorm wind gusts of 25 – 30 kts will be possible for all stations through 9 AM. A few gusts up to 20 kts will be possible through 4PM.**

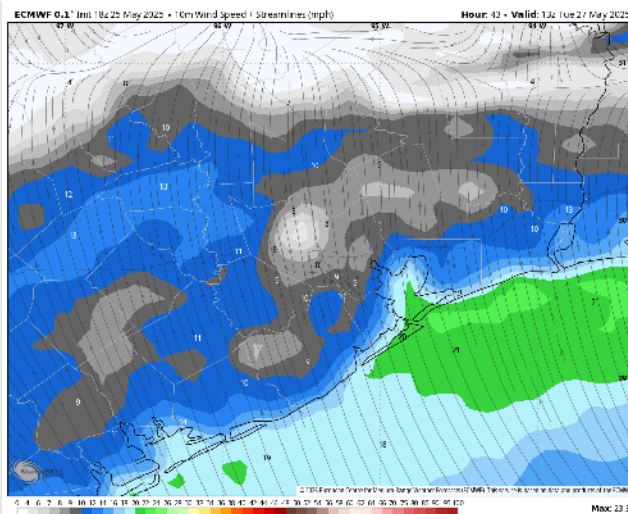
High Temps: **N of Morgan's Point:** Upper 80s/low 90s F. **S of Morgan's Point:** Upper 80s F.

Visibility: No fog concerns Tuesday however visibility can be reduced under heavy downpours.

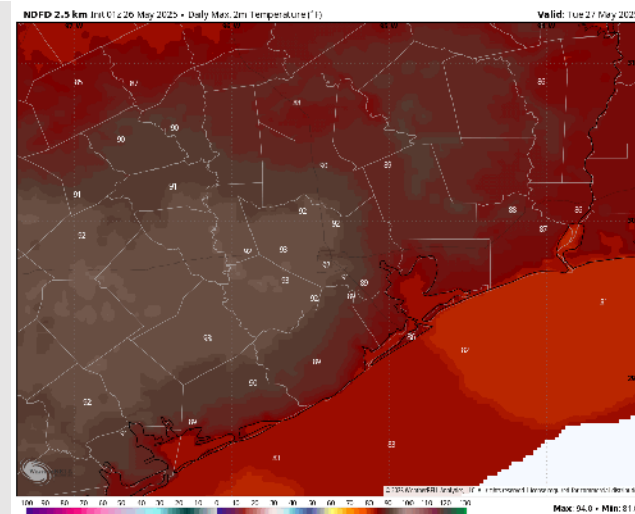
Precip Image: 4 AM CT



Wind Speed
8 AM CT

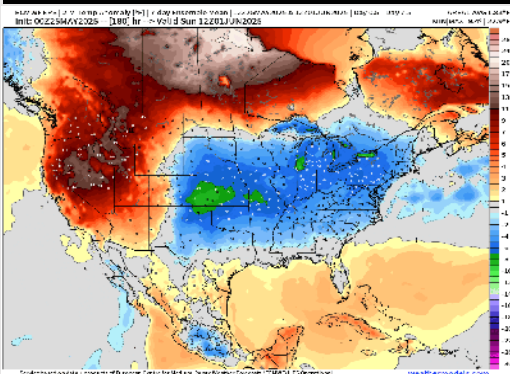


High Temps
Tuesday

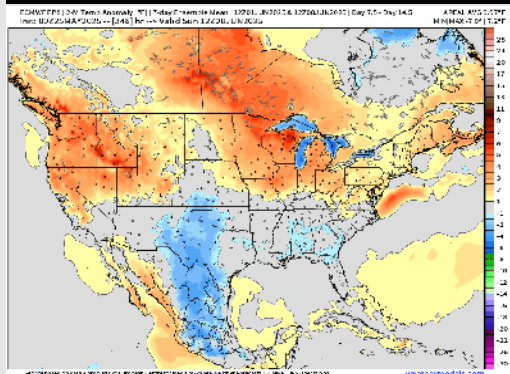


Houston Pilots: 5/26/25

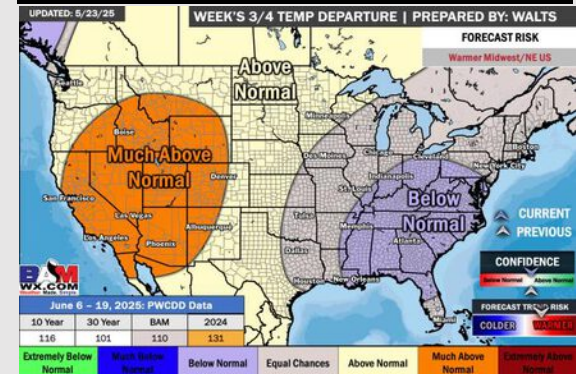
Next 7 Day Temperature Departure



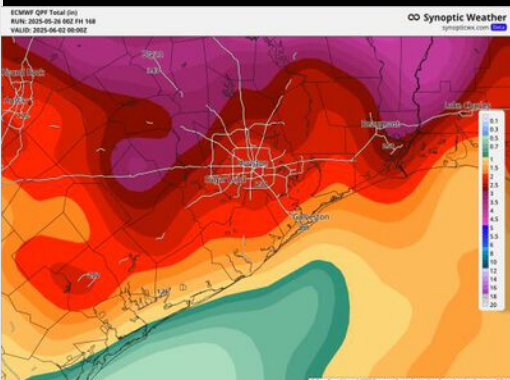
8-14 Day Temperature Departure



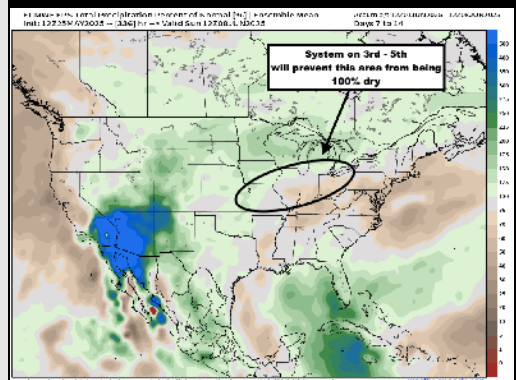
15-30 Day Temperature Departure



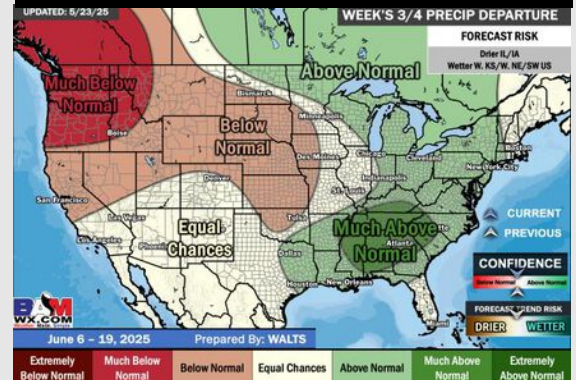
Next 7 Day Total Precipitation



8-14 Day % of Average Precip.



15-30 Day % of Average Precip.



- Temps are expected to be near/just above normal the next 7 days. Scattered rain chances throughout the week with the heaviest rains coming mid week (TUE and beyond).
- Near normal temps and above normal rainfall is favored for days 8 – 14.
- Near normal temperatures and near / slightly above normal precipitation chances are favored for early to mid June.