

Houston Pilots Forecast Package

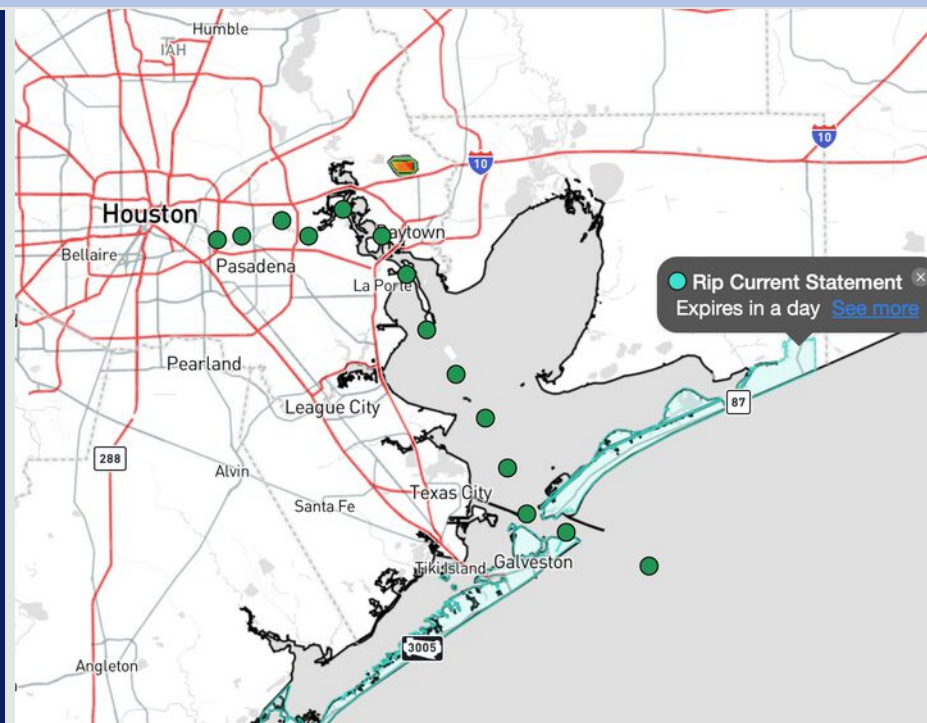


Updated: 9:20 PM CT
Sunday, May 25, 2025

Forecaster: Tyler Riggles

Weather Headlines

- Showers and storms possible intermittently over the next 72 hours. **Some storms will hold strong to severe potential, with Tuesday holding the greatest severe risk.**
- Non-thunderstorm gusts reaching 25 – 30 kts also possible over the next 48 hours.
- **Wave heights of 4-5 ft will be possible near the Boarding Station through WED evening.**



Current Radar: 9:16 PM CT

As always, please do not hesitate to reach out to us with any forecast questions at (317)-560-8122. Press 1 for forecast questions.

You can also access real-time forecast updates and 24/7 meteorological chat assistance on your [Clarity](#) app. Click [here](#) for login assistance.



Houston Pilots Visibility Chart (miles)



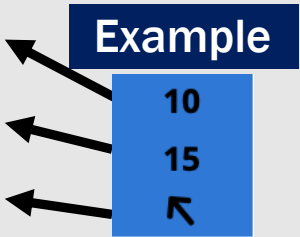
Visibility	Sun 11 pm	Mon 12 am	Mon 1 am	Mon 2 am	Mon 3 am	Mon 4 am	Mon 5 am	Mon 6 am	Mon 7 am	Mon 8 am	Mon 9 am	Mon 10 am	Mon 11 am	Mon 12 pm	Mon 1 pm	Mon 2 pm	Mon 3 pm	Mon 4 pm	Mon 5 pm	Mon 6 pm	Mon 7 pm	Mon 8 pm	Mon 9 pm	Mon 10 pm
Houston Pilots N - 610 Bridge	10	10	10	10	10	10	10	10	10	9	9	10	10	10	10	10	10	10	10	10	10	10	10	10
Houston Pilots M - Kinder 1	10	10	10	10	10	10	10	10	10	9	9	10	10	10	10	10	10	10	10	10	10	10	10	10
Houston Pilots L - Greens Bayou	10	10	10	10	10	10	10	10	10	10	9	10	10	10	10	10	10	10	10	10	10	10	10	10
Houston Pilots K - Shell Crude	10	10	10	10	10	10	10	10	10	10	7.9	10	10	10	10	10	10	10	10	10	10	10	10	10
Houston Pilots J - Lynchburg Ferries	10	10	10	10	10	10	10	10	10	10	7.9	10	10	10	10	10	10	10	10	10	10	10	10	10
Houston Pilots I - Exxon 3	10	10	10	10	10	10	10	10	10	10	7.9	10	10	10	10	10	10	10	10	10	10	10	10	10
Houston Pilots H - Morgans Point	10	10	10	10	10	10	10	10	10	10	7.9	10	10	10	10	10	10	10	10	10	10	10	10	10
Houston Pilots G - 75/76	5.9	8	9	9	10	10	10	10	10	7.9	7.9	7.9	7.9	9	9	10	9	7.9	6.9	6.9	6.9	6.9	9	9
Houston Pilots F - 63/64	5.9	8	9	9	10	10	10	10	10	7.9	7.9	7.9	7.9	9	9	10	9	7.9	6.9	6.9	6.9	5.9	9	9
Houston Pilots E - 51/52	5.9	6.9	6.9	6.9	8	10	10	10	10	7.9	6.9	6.9	6.9	7.9	7.9	9	6.9	6.9	5.9	5.9	5.9	4.9	9	9
Houston Pilots D - 37/38	5.9	6.9	6.9	6.9	8	10	10	10	10	7.9	6.9	6.9	6.9	7.9	7.9	9	6.9	6.9	5.9	5.9	5.9	4.9	9	8
Houston Pilots C - 25/26	5.9	6.9	6.9	6.9	8	10	10	10	10	7.9	6.9	6.9	6.9	7.9	7.9	9	6.9	6.9	5.9	5.9	5.9	4.9	9	8
Houston Pilots B - 11/12	5.9	6.9	6.9	6.9	6.9	9	9	9	10	6.9	6.9	6.9	6.9	6.9	7.9	9	6.9	6.9	4.9	4.9	4.9	4.9	9	9
Houston Pilots A - 1 & 2 Bravo	5.9	5.9	6.9	6.9	6.9	8	8	7.9	8	6.9	6.9	6.9	6.9	6.9	6.9	6.9	6.9	5.9	4.9	4.9	4.9	4.9	9	9

NOTE: This is automated data that may/may not agree with the official BAM thinking that's found on the daily slides or special visibility report slides. This data should be used as a guide only

Houston Pilots Wind Chart



Sustained Wind 10 Knots
Gusts 15 Knots
Wind from the SE



Wind	Sun 11 pm	Mon 12 am	Mon 1 am	Mon 2 am	Mon 3 am	Mon 4 am	Mon 5 am	Mon 6 am	Mon 7 am	Mon 8 am	Mon 9 am	Mon 10 am	Mon 11 am	Mon 12 pm	Mon 1 pm	Mon 2 pm	Mon 3 pm	Mon 4 pm	Mon 5 pm	Mon 6 pm	Mon 7 pm	Mon 8 pm	Mon 9 pm	Mon 10 pm
Houston Pilots N - 610 Bridge	12 24 ↗	12 23 ↗	10 22 ↗	10 21 ↗	10 21 ↗	10 21 ↗	10 21 ↗	10 21 ↗	10 21 ↗	10 20 ↗	10 22 ↗	12 23 ↗	13 25 ↗	14 26 ↗	14 28 ↗	15 29 ↗	15 30 ↗	15 30 ↗	15 29 ↗	15 28 ↗	14 25 ↗	13 23 ↗	13 24 ↗	12 24 ↗
Houston Pilots M - Kinder 1	12 24 ↗	12 23 ↗	10 22 ↗	10 21 ↗	10 21 ↗	10 21 ↗	10 21 ↗	10 21 ↗	10 21 ↗	10 20 ↗	10 22 ↗	12 23 ↗	13 25 ↗	13 26 ↗	14 28 ↗	15 29 ↗	15 29 ↗	15 30 ↗	15 29 ↗	15 29 ↗	14 28 ↗	13 25 ↗	13 24 ↗	12 23 ↗
Houston Pilots L - Greens Bayou	12 23 ↗	12 23 ↗	10 22 ↗	10 21 ↗	10 21 ↗	10 21 ↗	10 21 ↗	10 21 ↗	10 21 ↗	10 20 ↗	10 22 ↗	12 23 ↗	13 25 ↗	13 25 ↗	14 26 ↗	15 29 ↗	15 29 ↗	15 29 ↗	15 29 ↗	15 28 ↗	14 26 ↗	13 25 ↗	13 24 ↗	12 23 ↗
Houston Pilots K - Shell Crude	12 23 ↗	12 23 ↗	10 22 ↗	10 21 ↗	10 21 ↗	10 21 ↗	10 21 ↗	10 21 ↗	10 21 ↗	10 20 ↗	10 22 ↗	12 23 ↗	13 25 ↗	14 25 ↗	14 26 ↗	15 29 ↗	15 29 ↗	15 29 ↗	15 28 ↗	15 28 ↗	14 26 ↗	13 24 ↗	13 24 ↗	12 23 ↗
Houston Pilots J - Lynchburg Ferries	12 23 ↗	12 23 ↗	10 22 ↗	10 21 ↗	10 21 ↗	10 21 ↗	10 21 ↗	10 21 ↗	10 21 ↗	10 20 ↗	10 22 ↗	12 23 ↗	13 24 ↗	14 25 ↗	14 26 ↗	15 28 ↗	15 29 ↗	15 29 ↗	15 28 ↗	15 28 ↗	14 26 ↗	13 24 ↗	13 23 ↗	12 23 ↗
Houston Pilots I - Exxon 3	17 24 ↗	16 24 ↗	16 24 ↗	15 23 ↗	15 23 ↗	15 23 ↗	15 23 ↗	15 23 ↗	15 23 ↗	15 22 ↗	15 23 ↗	16 24 ↗	16 24 ↗	16 25 ↗	16 26 ↗	16 28 ↗	17 28 ↗	17 28 ↗	17 28 ↗	17 28 ↗	17 26 ↗	16 24 ↗	16 24 ↗	16 24 ↗
Houston Pilots H - Morgans Point	17 24 ↗	16 24 ↗	16 24 ↗	15 23 ↗	15 23 ↗	15 23 ↗	15 23 ↗	15 23 ↗	15 23 ↗	15 22 ↗	15 23 ↗	16 24 ↗	16 24 ↗	16 25 ↗	16 26 ↗	16 28 ↗	16 28 ↗	17 28 ↗	17 28 ↗	17 26 ↗	17 26 ↗	16 24 ↗	16 24 ↗	16 24 ↗
Houston Pilots G - 75/76	17 26 ↗	17 26 ↗	17 24 ↗	17 24 ↗	17 24 ↗	17 24 ↗	17 24 ↗	17 24 ↗	17 24 ↗	17 24 ↗	17 25 ↗	17 25 ↗	17 26 ↗	17 26 ↗	17 26 ↗	17 28 ↗	17 29 ↗	17 29 ↗	17 28 ↗	17 28 ↗	17 25 ↗	17 25 ↗	17 24 ↗	17 24 ↗
Houston Pilots F - 63/64	17 25 ↗	17 26 ↗	17 24 ↗	17 24 ↗	17 24 ↗	17 24 ↗	17 24 ↗	17 24 ↗	17 24 ↗	17 24 ↗	17 25 ↗	17 25 ↗	17 26 ↗	17 26 ↗	17 26 ↗	17 28 ↗	17 28 ↗	17 28 ↗	17 28 ↗	17 26 ↗	17 24 ↗	17 24 ↗	17 25 ↗	17 24 ↗
Houston Pilots E - 51/52	17 25 ↗	17 26 ↗	17 24 ↗	17 24 ↗	17 24 ↗	17 24 ↗	17 24 ↗	17 24 ↗	17 24 ↗	17 25 ↗	17 25 ↗	17 26 ↗	17 26 ↗	17 26 ↗	17 26 ↗	17 28 ↗	17 28 ↗	17 28 ↗	17 28 ↗	17 26 ↗	17 25 ↗	17 24 ↗	17 24 ↗	17 24 ↗
Houston Pilots D - 37/38	17 25 ↗	17 26 ↗	17 24 ↗	17 24 ↗	17 24 ↗	17 24 ↗	17 24 ↗	18 25 ↗	18 25 ↗	17 25 ↗	17 25 ↗	17 26 ↗	17 26 ↗	17 26 ↗	17 26 ↗	17 28 ↗	17 28 ↗	17 28 ↗	17 26 ↗	17 26 ↗	17 25 ↗	16 24 ↗	16 24 ↗	16 24 ↗
Houston Pilots C - 25/26	17 25 ↗	17 25 ↗	17 24 ↗	17 24 ↗	17 24 ↗	17 24 ↗	17 24 ↗	17 24 ↗	17 24 ↗	17 25 ↗	17 25 ↗	17 25 ↗	17 26 ↗	17 26 ↗	17 26 ↗	17 26 ↗	17 26 ↗	17 26 ↗	17 25 ↗	17 25 ↗	16 24 ↗	16 23 ↗	16 24 ↗	16 24 ↗
Houston Pilots B - 11/12	15 24 ↗	16 24 ↗	15 24 ↗	15 24 ↗	15 24 ↗	16 24 ↗	16 24 ↗	16 24 ↗	16 24 ↗	16 24 ↗	16 24 ↗	16 24 ↗	16 24 ↗	16 24 ↗	16 25 ↗	15 24 ↗	16 24 ↗	16 24 ↗	16 24 ↗	16 24 ↗	15 23 ↗	15 22 ↗	15 23 ↗	15 23 ↗
Houston Pilots A - 1 & 2 Bravo	17 26 ↗	18 26 ↗	18 25 ↗	17 25 ↗	18 25 ↗	18 25 ↗	18 25 ↗	18 25 ↗	18 25 ↗	17 26 ↗	17 25 ↗	17 25 ↗	17 25 ↗	17 25 ↗	17 25 ↗	16 24 ↗	16 24 ↗	16 24 ↗	16 24 ↗	16 24 ↗	16 24 ↗	16 23 ↗	16 24 ↗	17 24 ↗

NOTE: This is automated data that may/may not agree with the official BAM thinking that's found on the daily slides.
This data should be used as a guide only.

Houston Pilots: MON. 5/26/2025

Forecast Discussion

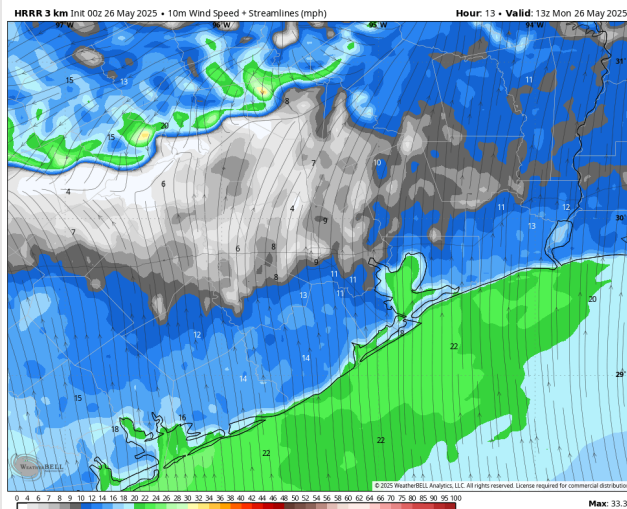
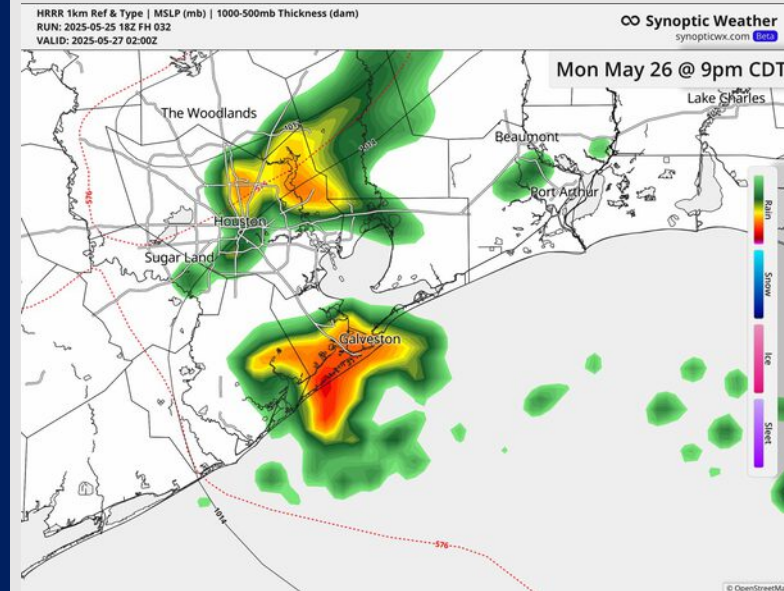
Precip: Hit/miss (30-40%) showers will be possible from 9 AM - 10 PM. A few storms will be in the mix from 4PM to 9PM. **Storms may contain lightning and wind gusts of 30-40 kts.**

Wind: Winds will be out of the SE throughout the day, briefly becoming variable from 12PM to 6PM. **N of Morgan's Point:** Winds will be at 5 – 10 kts throughout the day. **S of Morgan's Point:** Winds will be at 15 – 20 kts throughout the day. **Non-thunderstorm wind gusts of 20 – 25 kts will be possible for all Stations throughout the day.**

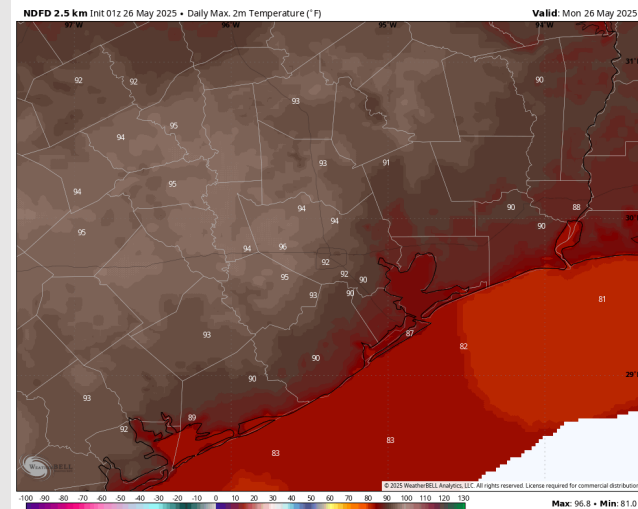
High Temps: **N of Morgan's Point:** Low 90s F. **S of Morgan's Point:** Mid 80s F.

Visibility: No fog concerns today, however visibilities can be reduced under briefly heavier showers.

Precip Image: 9 PM CT



Wind Speed:
8 AM CT



High Temps
Today

Houston Pilots: TUE. 5/27/2025

Forecast Discussion

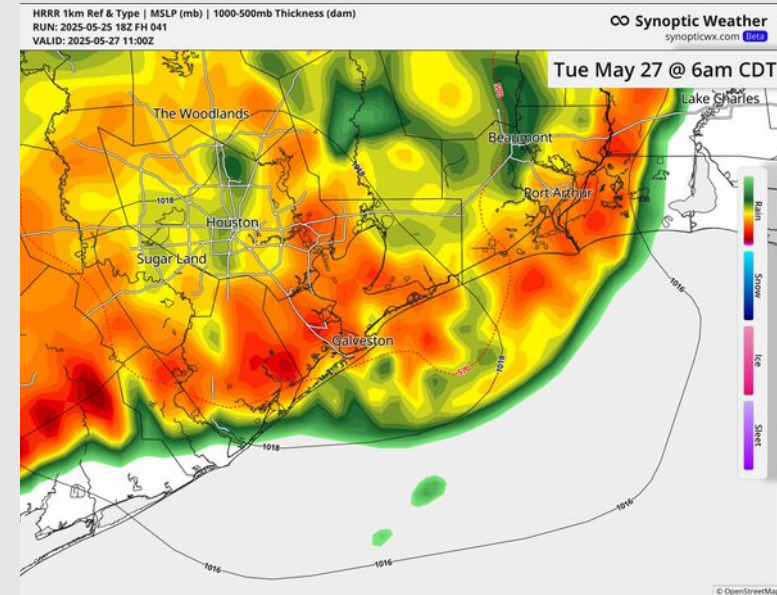
Precip: Scattered (60%) showers and storms in play for all Stations from 4 AM – 11 AM. Some storms will be able to become strong to severe, with main risks being lightning, hail and 30 - 40 kt wind gusts . Another round of showers will be possible again from 8PM to 11PM.

Wind: Winds will be out of the SE for the majority of the day, briefly becoming variable between 8 – 11 AM and again after 8PM. **N of Morgan's Point:** Winds will be at 4 – 9 kts. **S of Morgan's Point:** Winds will be at 16 – 21 kts through 10AM, decreasing to 7 – 12 kts after that time. **Non-thunderstorm wind gusts of 25 – 30 kts will be possible for all stations through 9 AM. A few gusts up to 20 kts will be possible through 4PM.**

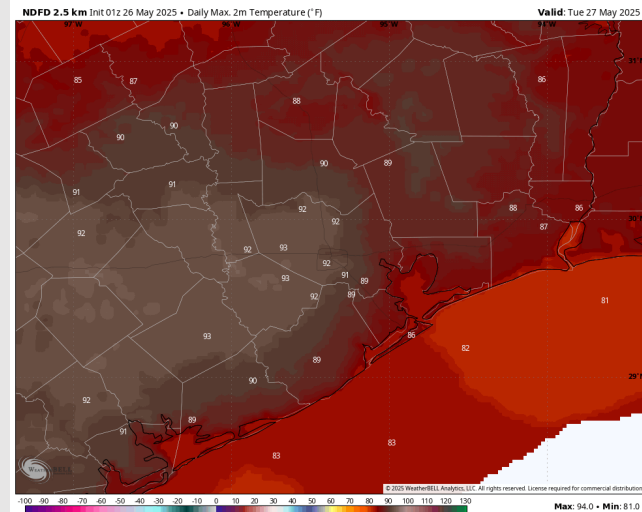
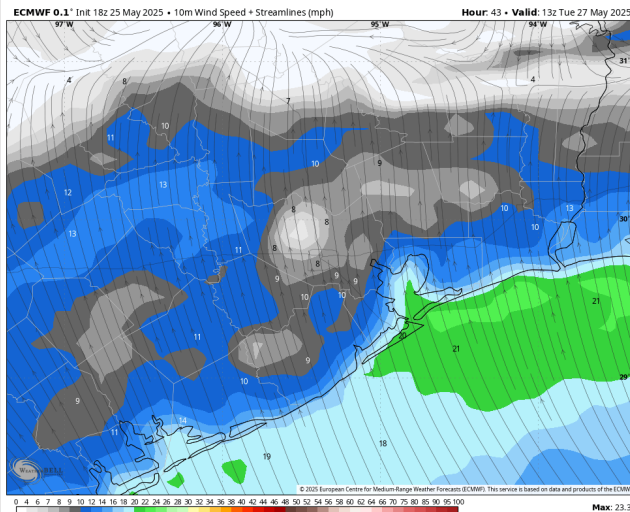
High Temps: **N of Morgan's Point:** Upper 80s/low 90s F. **S of Morgan's Point:** Upper 80s F.

Visibility: No fog concerns Tuesday however visibility can be reduced under heavy downpours.

Precip Image: 6 AM CT



Wind Speed
8 AM CT



High Temps
Tuesday

Houston Pilots: WED. 5/28/2025

Forecast Discussion

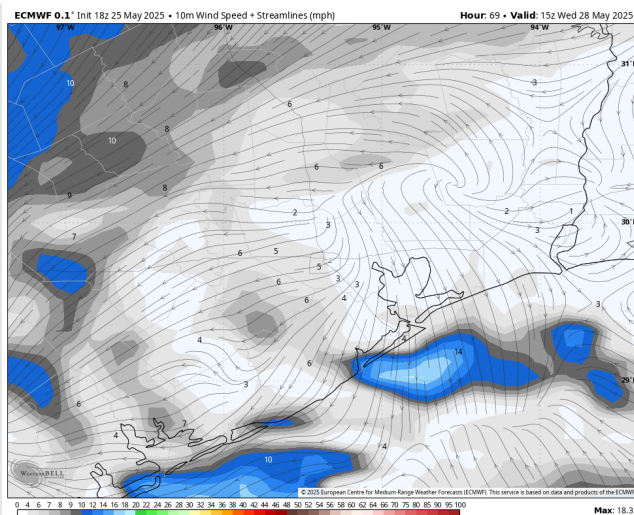
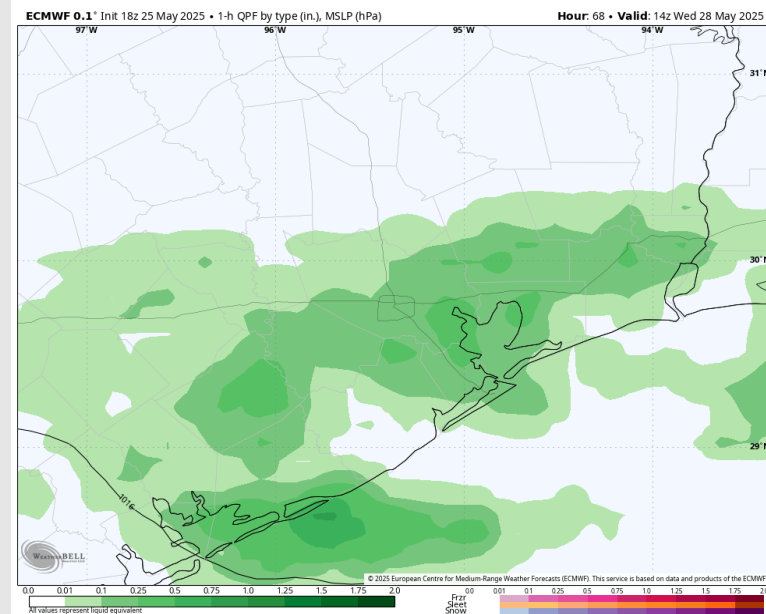
Precip: Scattered (70%) showers and storms in play for all Stations from 6 AM to 8 PM. **Storms will hold potential for lightning and wind gusts of 25-35 kts.**

Wind: Winds will be variable throughout the day, with a general tendency to be from the E. **N of Morgan's Point:** Winds will be at 3 – 8 kts. **S of Morgan's Point:** Winds will be at 5 – 10 kts.

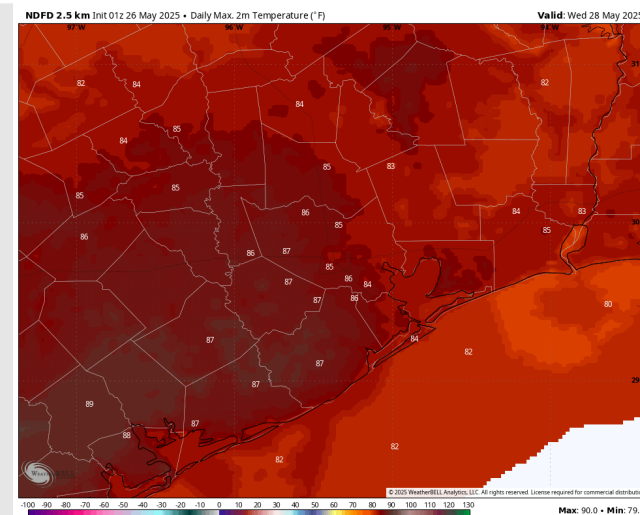
High Temps: **N of Morgan's Point:** Mid 80s F. **S of Morgan's Point:** Low 80s F.

Visibility: No fog concerns for Wednesday, however visibilities may be reduced under heavy downpours.

Precip Image: 9 AM CT



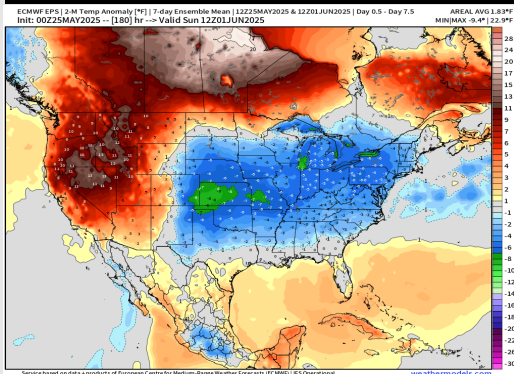
Wind Speed:
10 AM CT



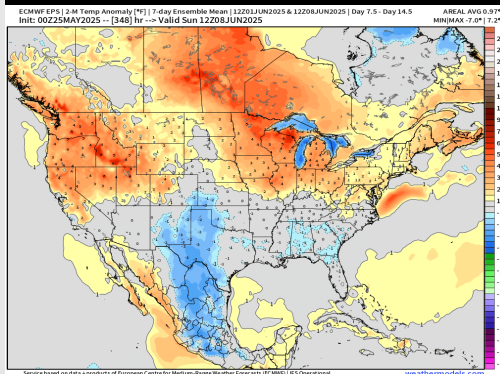
High Temps
Wednesday

Houston Pilots: 5/26/25

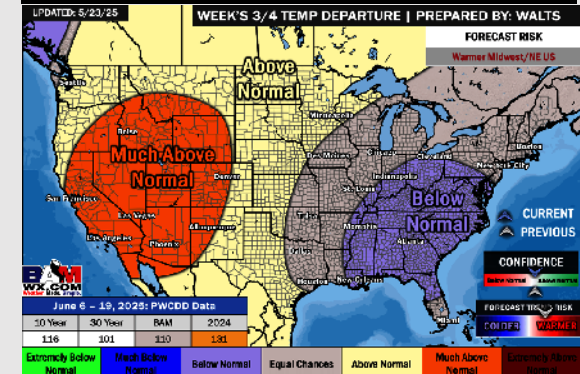
Next 7 Day Temperature Departure



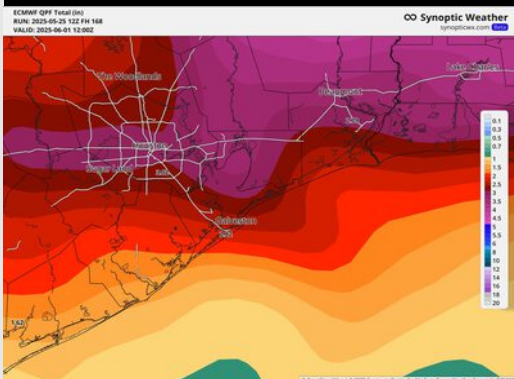
8-14 Day Temperature Departure



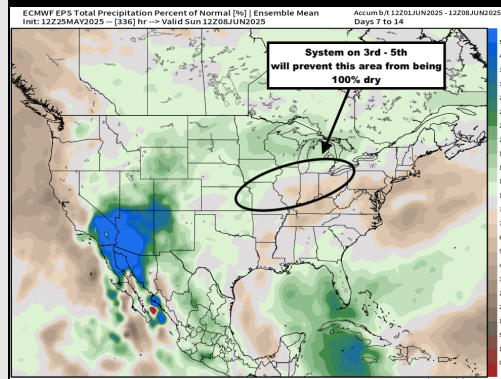
15-30 Day Temperature Departure



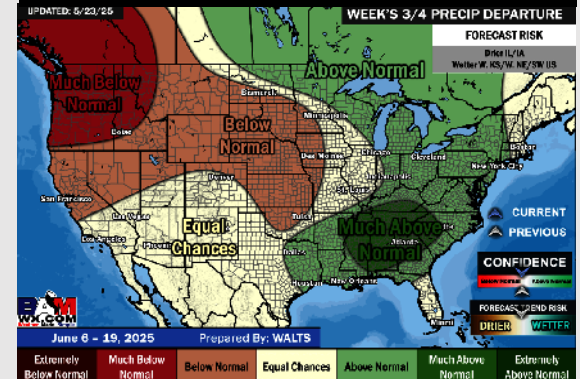
Next 7 Day Total Precipitation



8-14 Day % of Average Precip.



15-30 Day % of Average Precip.



- Temps are expected to be near/just above normal the next 7 days. Scattered rain chances throughout the week with the heaviest rains coming mid week (TUE and beyond).
- Near normal temps and above normal rainfall is favored for days 8 – 14.
- Near normal temperatures and near / slightly above normal precipitation chances are favored for early to mid June.