

Houston Pilots Forecast Package

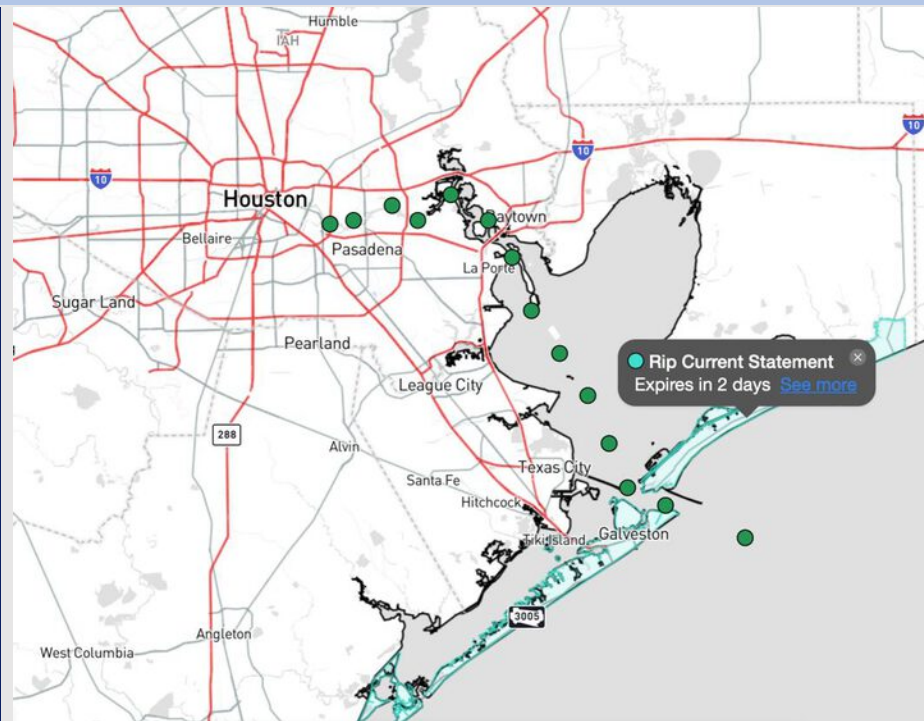


Updated: 2:00 PM CT
Sunday, May 25, 2025

Forecaster: Hope Kleitsch

Weather Headlines

- Isolated showers will be possible through 8PM for all Stations.
- **Strong storms will be possible from 12PM to 4PM Monday.**
- **Severe storms possible TUE morning.**
- **Wave heights of 4-5 ft will be possible near the Boarding Station lasting through WED evening.**



Current Radar: 1:50 PM CT

As always, please do not hesitate to reach out to us with any forecast questions at **(317)-560-8122**. Press **1** for forecast questions.

You can also access real-time forecast updates and 24/7 meteorological chat assistance on your **Clarity** app. Click [here](#) for login assistance.



Houston Pilots Visibility Chart (miles)



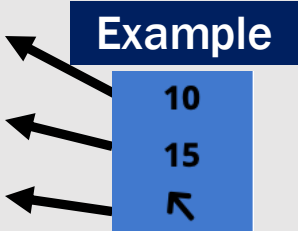
Visibility	Sun 3 pm	Sun 4 pm	Sun 5 pm	Sun 6 pm	Sun 7 pm	Sun 8 pm	Sun 9 pm	Sun 10 pm	Sun 11 pm	Mon 12 am	Mon 1 am	Mon 2 am	Mon 3 am	Mon 4 am	Mon 5 am	Mon 6 am	Mon 7 am	Mon 8 am	Mon 9 am	Mon 10 am	Mon 11 am	Mon 12 pm	Mon 1 pm	Mon 2 pm
Houston Pilots N - 610 Bridge	10	10	10	10	10	10	10	10	10	10	10	10	10	10	10	10	10	10	6.9	6.9	9	9	10	10
Houston Pilots M - Kinder 1	10	10	10	10	10	10	10	10	10	10	10	10	10	10	10	10	10	10	6.9	6.9	9	9	10	10
Houston Pilots L - Greens Bayou	10	10	10	10	10	10	10	10	10	10	10	10	10	10	10	10	10	10	6.9	6.9	9	9	10	10
Houston Pilots K - Shell Crude	10	10	10	10	10	10	10	10	10	10	10	10	10	10	10	10	10	10	6.9	6.9	9	9	10	10
Houston Pilots J - Lynchburg Ferries	10	10	10	10	10	10	10	10	10	10	10	10	10	10	10	10	10	10	6.9	6.9	9	9	10	10
Houston Pilots I - Exxon 3	10	10	10	10	10	10	10	10	10	10	10	10	10	10	10	10	10	10	6.9	6.9	9	9	10	10
Houston Pilots H - Morgans Point	10	10	10	10	10	10	10	10	10	10	10	10	10	10	10	10	10	10	6.9	6.9	9	9	10	10
Houston Pilots G - 75/76	10	10	10	10	10	10	10	10	10	10	10	10	10	10	10	10	10	7.9	5.9	6.9	7.9	9	10	10
Houston Pilots F - 63/64	10	10	10	10	10	10	10	10	10	10	10	10	10	10	10	10	10	7.9	5.9	6.9	7.9	9	10	10
Houston Pilots E - 51/52	10	10	10	10	10	10	10	10	10	10	10	10	10	10	10	10	10	7.9	5.9	6.9	7.9	7.9	9	10
Houston Pilots D - 37/38	10	10	10	10	10	10	10	10	10	10	10	10	10	10	10	10	10	7.9	5.9	6.9	7.9	7.9	9	10
Houston Pilots C - 25/26	10	10	10	10	10	10	10	10	10	10	10	10	10	10	10	10	10	9	5.9	6.9	7.9	7.9	9	10
Houston Pilots B - 11/12	10	10	10	10	10	10	10	10	10	10	10	10	10	10	10	10	10	7.9	5.9	6.9	7.9	7.9	7.9	10
Houston Pilots A - 1 & 2 Bravo	10	10	10	10	10	10	10	10	10	10	10	10	10	10	10	10	10	6.9	5.9	5.9	6.9	6.9	6.9	10

NOTE: This is automated data that may/may not agree with the official BAM thinking that's found on the daily slides or special visibility report slides. This data should be used as a guide only

Houston Pilots Wind Chart



Sustained Wind 10 Knots
Gusts 15 Knots
Wind from the SE



Wind	Sun 3 pm	Sun 4 pm	Sun 5 pm	Sun 6 pm	Sun 7 pm	Sun 8 pm	Sun 9 pm	Sun 10 pm	Sun 11 pm	Mon 12 am	Mon 1 am	Mon 2 am	Mon 3 am	Mon 4 am	Mon 5 am	Mon 6 am	Mon 7 am	Mon 8 am	Mon 9 am	Mon 10 am	Mon 11 am	Mon 12 pm	Mon 1 pm	Mon 2 pm
Houston Pilots N - 610 Bridge	14 28 ↑	14 28 ↑	14 28 ↑	14 28 ↑	14 28 ↑	13 25 ↕	13 24 ↕	13 24 ↕	12 23 ↑	10 23 ↑	10 22 ↑	10 21 ↑	10 20 ↑	9 20 ↑	9 20 ↑	9 20 ↑	9 20 ↑	9 18 ↑	10 21 ↑	12 23 ↑	13 25 ↑	14 26 ↑	15 28 ↑	14 30 ↕
Houston Pilots M - Kinder 1	14 28 ↑	14 28 ↑	14 28 ↑	14 28 ↑	14 26 ↑	13 24 ↕	13 24 ↕	13 24 ↕	12 23 ↑	10 23 ↑	10 22 ↑	10 20 ↑	10 20 ↑	9 20 ↑	9 20 ↑	9 20 ↑	9 20 ↑	9 18 ↑	10 21 ↑	12 23 ↑	13 25 ↑	14 26 ↑	14 28 ↑	14 29 ↑
Houston Pilots L - Greens Bayou	14 26 ↑	14 26 ↑	14 28 ↑	14 26 ↑	14 26 ↑	13 24 ↕	13 23 ↕	12 24 ↕	12 23 ↑	10 22 ↑	10 22 ↑	10 20 ↑	10 20 ↑	9 20 ↑	9 20 ↑	9 20 ↑	9 20 ↑	9 18 ↑	10 21 ↑	12 23 ↑	13 24 ↑	13 25 ↑	14 26 ↑	15 28 ↑
Houston Pilots K - Shell Crude	14 26 ↑	14 26 ↑	14 26 ↑	14 26 ↑	14 25 ↑	13 24 ↕	13 23 ↕	12 23 ↑	12 23 ↑	10 22 ↑	10 22 ↑	10 20 ↑	10 20 ↑	9 20 ↑	9 20 ↑	9 20 ↑	9 20 ↑	9 18 ↑	10 21 ↑	12 23 ↑	13 24 ↑	14 25 ↑	14 26 ↑	15 28 ↑
Houston Pilots J - Lynchburg Ferries	14 26 ↑	15 26 ↑	15 26 ↑	15 26 ↑	14 25 ↑	13 24 ↕	12 23 ↕	12 23 ↑	10 23 ↑	10 22 ↑	10 21 ↑	10 20 ↑	9 20 ↑	9 20 ↑	9 20 ↑	9 20 ↑	9 20 ↑	9 18 ↑	10 21 ↑	12 23 ↑	13 24 ↑	14 25 ↑	15 26 ↑	15 28 ↑
Houston Pilots I - Exxon 3	16 26 ↑	16 26 ↑	16 26 ↑	17 26 ↑	17 25 ↑	16 24 ↕	16 24 ↕	16 24 ↕	16 24 ↑	16 24 ↑	15 23 ↑	15 22 ↑	15 22 ↑	15 22 ↑	15 22 ↑	15 22 ↑	15 22 ↑	15 21 ↑	15 22 ↑	15 23 ↑	16 24 ↑	16 25 ↑	16 26 ↑	16 26 ↑
Houston Pilots H - Morgans Point	15 25 ↑	16 25 ↑	16 26 ↑	17 26 ↑	17 25 ↑	16 24 ↕	16 24 ↕	16 24 ↑	16 24 ↑	16 24 ↑	15 23 ↑	15 22 ↑	15 22 ↑	15 22 ↑	15 22 ↑	15 22 ↑	15 22 ↑	15 21 ↑	15 23 ↑	15 23 ↑	16 24 ↑	16 24 ↑	16 26 ↑	16 26 ↑
Houston Pilots G - 75/76	16 26 ↑	17 26 ↑	17 28 ↑	17 28 ↑	17 26 ↑	17 25 ↑	17 25 ↑	17 25 ↑	17 25 ↑	17 25 ↑	17 24 ↑	17 24 ↑	17 24 ↑	17 24 ↑	17 24 ↑	17 24 ↑	17 24 ↑	16 23 ↑	17 24 ↑	17 25 ↑	17 25 ↑	17 26 ↑	17 26 ↑	16 28 ↑
Houston Pilots F - 63/64	16 25 ↑	16 26 ↑	17 26 ↑	17 26 ↑	17 26 ↑	17 24 ↕	17 24 ↕	17 25 ↑	17 25 ↑	17 25 ↑	17 24 ↑	17 24 ↑	17 24 ↑	17 24 ↑	17 24 ↑	17 24 ↑	17 24 ↑	17 24 ↑	17 24 ↑	17 25 ↑	17 25 ↑	17 26 ↑	17 26 ↑	17 26 ↑
Houston Pilots E - 51/52	15 25 ↑	16 25 ↑	16 26 ↑	17 25 ↑	17 25 ↑	17 24 ↕	17 24 ↕	17 25 ↑	17 25 ↑	17 25 ↑	17 24 ↑	17 24 ↑	17 24 ↑	17 24 ↑	17 24 ↑	17 24 ↑	17 24 ↑	17 24 ↑	17 25 ↑	17 25 ↑	17 25 ↑	17 26 ↑	17 26 ↑	17 26 ↑
Houston Pilots D - 37/38	15 24 ↑	16 24 ↑	16 25 ↑	16 25 ↑	16 25 ↑	16 24 ↕	17 24 ↕	17 25 ↑	17 25 ↑	17 25 ↑	17 24 ↑	17 24 ↑	17 24 ↑	17 24 ↑	17 24 ↑	17 24 ↑	17 24 ↑	17 24 ↑	17 25 ↑	17 25 ↑	17 25 ↑	17 26 ↑	17 26 ↑	17 26 ↑
Houston Pilots C - 25/26	15 24 ↑	15 24 ↑	16 24 ↑	16 24 ↑	16 24 ↑	16 24 ↑	16 23 ↑	16 24 ↑	17 24 ↑	17 25 ↑	17 24 ↑	17 24 ↑	17 24 ↑	17 24 ↑	17 24 ↑	17 24 ↑	17 24 ↑	17 24 ↑	17 25 ↑	17 25 ↑	17 25 ↑	17 25 ↑	17 25 ↑	16 25 ↑
Houston Pilots B - 11/12	15 22 ↑	15 23 ↑	15 23 ↑	15 23 ↑	15 23 ↑	15 23 ↑	15 22 ↑	15 23 ↑	15 24 ↑	15 24 ↑	15 24 ↑	15 23 ↑	15 24 ↑	15 24 ↑	15 24 ↑	15 24 ↑	15 24 ↑	15 24 ↑	15 24 ↑	16 24 ↑	16 24 ↑	16 24 ↑	16 24 ↑	16 24 ↑
Houston Pilots A - 1 & 2 Bravo	14 21 ↑	15 23 ↑	15 23 ↑	15 23 ↑	16 23 ↑	16 24 ↑	17 24 ↑	17 25 ↑	17 25 ↑	17 25 ↑	17 25 ↑	17 25 ↑	17 25 ↑	17 25 ↑	17 25 ↑	17 25 ↑	17 25 ↑	17 25 ↑	17 25 ↑	17 25 ↑	17 25 ↑	17 24 ↑	17 25 ↑	16 24 ↑

NOTE: This is automated data that may/may not agree with the official BAM thinking that's found on the daily slides.
This data should be used as a guide only.

Houston Pilots: SUN. 5/25/2025

Forecast Discussion

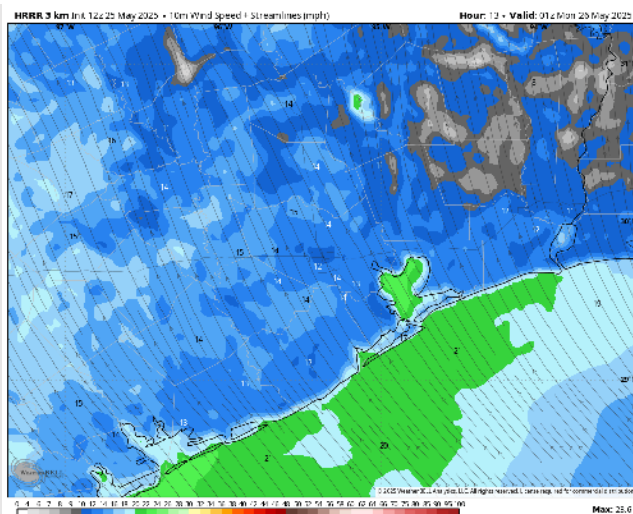
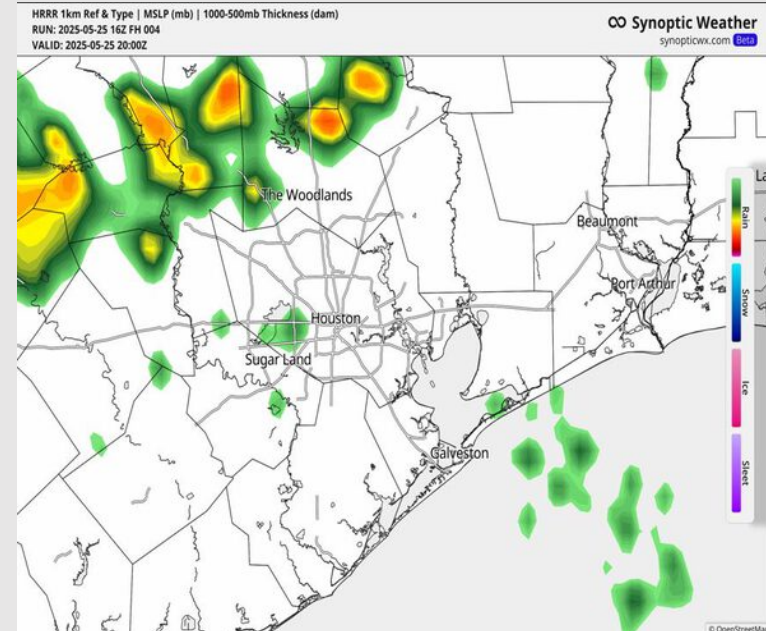
Precip: Isolated showers (10-20%) will be possible S. of Morgan's Point from 3PM to 8PM.

Wind: Winds will be out of the S/SE for the remainder of the day. **N of Morgan's Point:** Winds will be at 8 – 13 kts. **S of Morgan's Point:** Winds will be at 13 – 18 kts through 4 PM before slightly increasing to 16 – 21 kts. **Wind gusts of 20 kts will in play for all Stations, with gusts increasing to 25 kts after 9PM.**

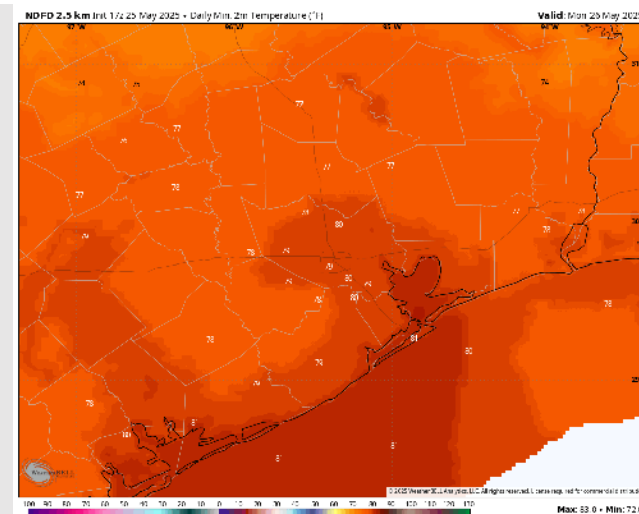
Low Temps: **N of Morgan's Point:** Near 80 F. **S of Morgan's Point:** Low 80s F.

Visibility: No visibility concerns for the rest of today.

Precip Image: 3 PM CT



Wind Speed:
8 PM CT



Low Temps
MON AM

Houston Pilots: MON. 5/26/2025

Forecast Discussion

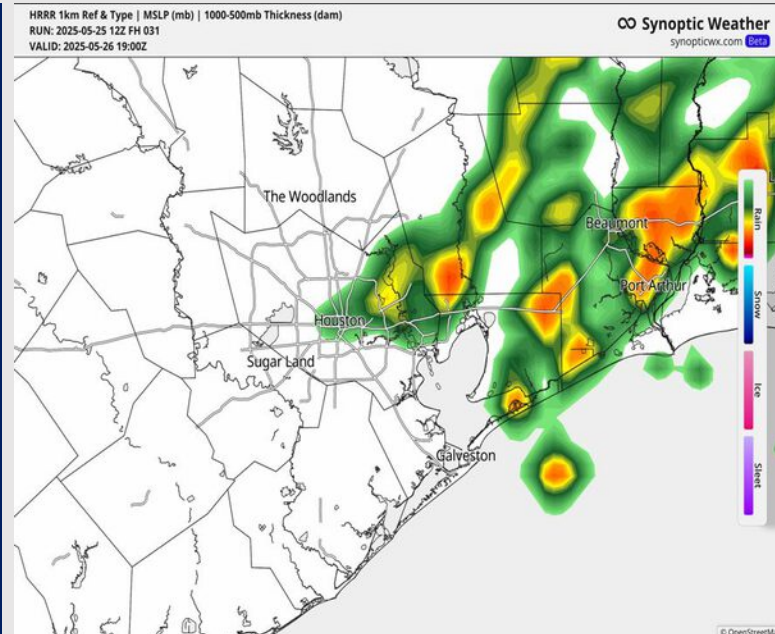
Precip: Scattered (30-40%) showers will be possible from 7 AM - 4 PM. A few storms will be in the mix from 12PM to 4PM. **Storms may contain lightning and wind gusts of 30-40 kts.**

Wind: Winds will be out of the SE throughout the day, briefly becoming variable from 12PM to 4PM. **N of Morgan's Point:** Winds will be at 5 - 10 kts throughout the day. **S of Morgan's Point:** Winds will be at 15 - 20 kts throughout the day MON. **Non-thunderstorm wind gusts of 20 - 25 kts will be possible for all Stations throughout the day.**

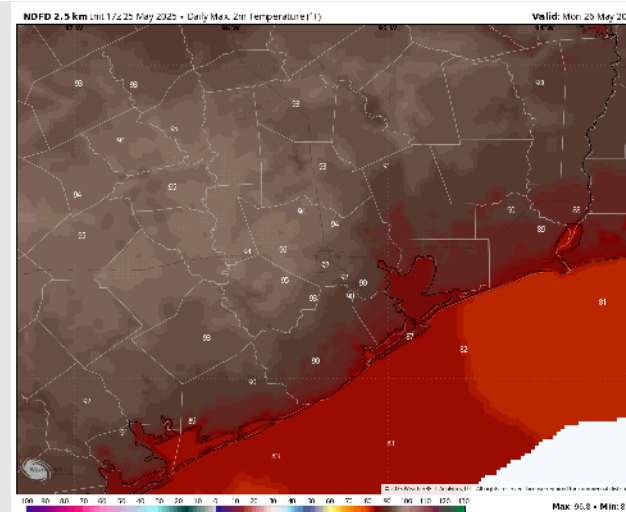
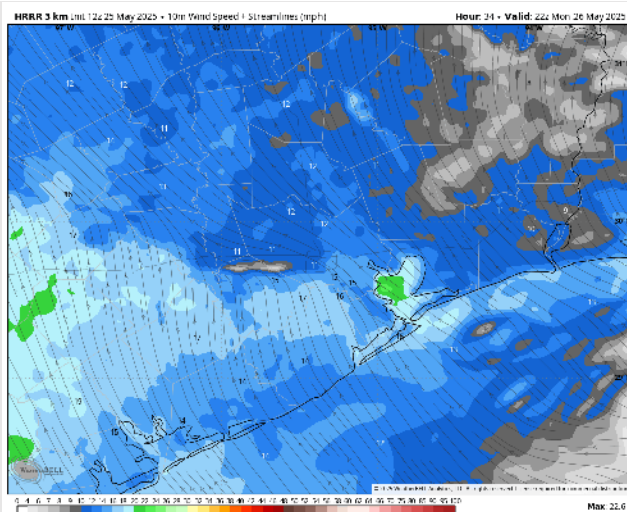
High Temps: **N of Morgan's Point:** Low 90s F. **S of Morgan's Point:** Mid 80s F.

Visibility: No visibility concerns Monday.

Precip Image: 2 PM CT



Wind Speed:
5 PM CT



High Temps
Monday

Houston Pilots: TUE. 5/27/2025

Forecast Discussion

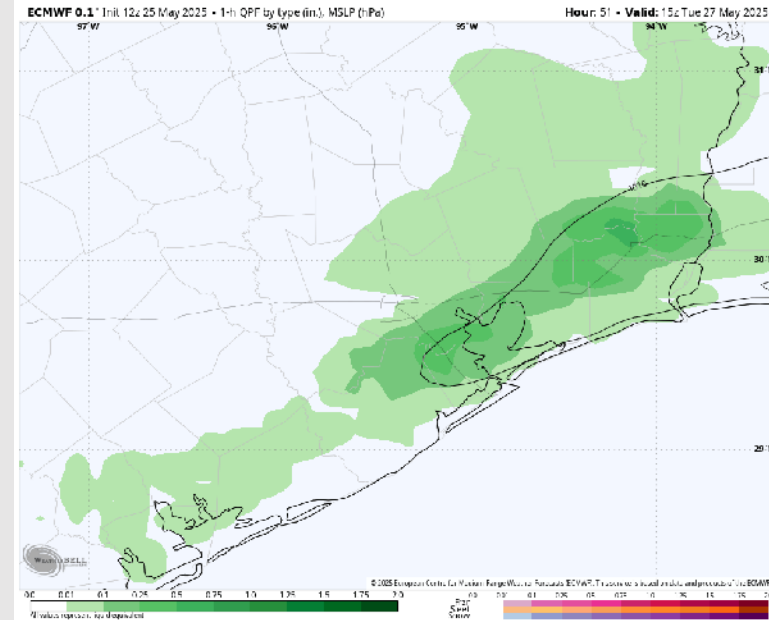
Precip: Scattered (60%) showers and storms in play for all Stations from 2 AM – 12 PM. **Some storms will be able to become strong to severe, with main risks being lightning, hail and 30 - 40 kt wind gusts** . Another round of showers will be possible again from 8PM to 11PM.

Wind: Winds will be out of the SE for the majority of the day, briefly becoming variable between 8 – 11 AM and again after 8PM. **N of Morgan's Point:** Winds will be at 4 – 9 kts. **S of Morgan's Point:** Winds will be at 16 - 21 kts through 10AM, decreasing to 7 – 12 kts after that time. **Non-thunderstorm wind gusts of 25 – 30 kts will be possible for all stations through 9 AM. A few gusts up to 20 kts will be possible through 4PM.**

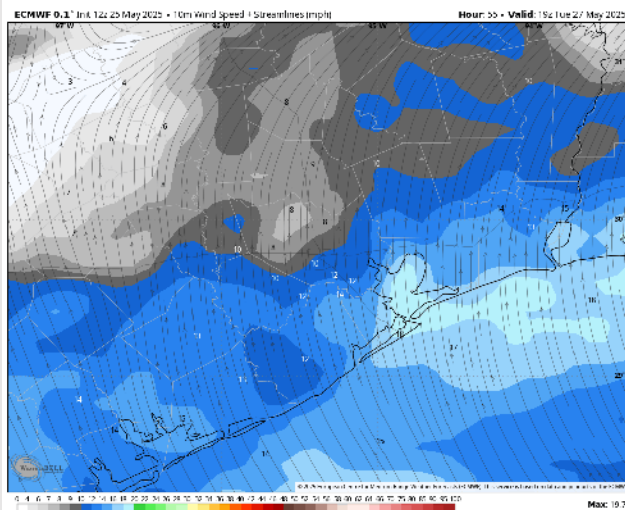
High Temps: **N of Morgan's Point:** Upper 80s/low 90s F. **S of Morgan's Point:** Upper 80s F.

Visibility: No fog concerns Tuesday however visibility can be reduced under heavy downpours.

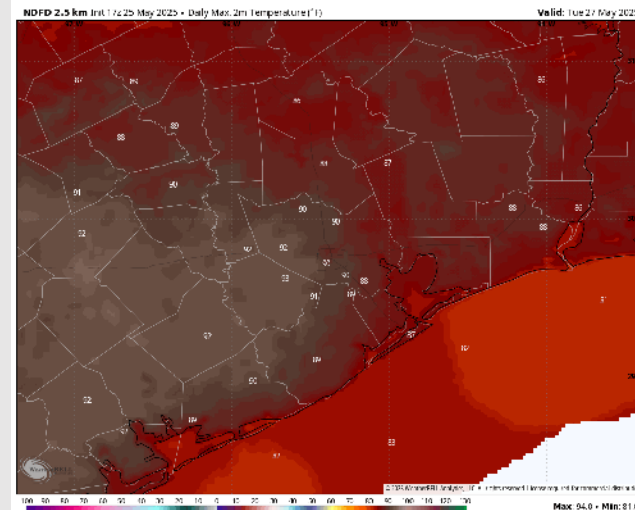
Precip Image: 10 AM CT



Wind Speed
2 PM CT

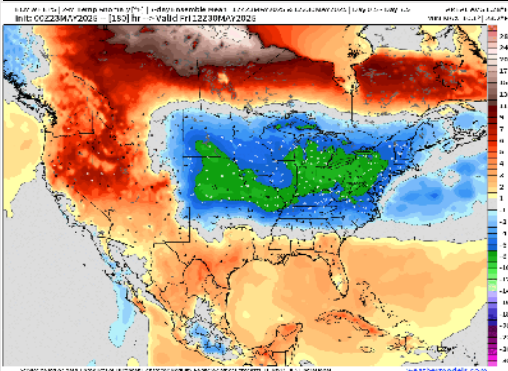


High Temps
Tuesday

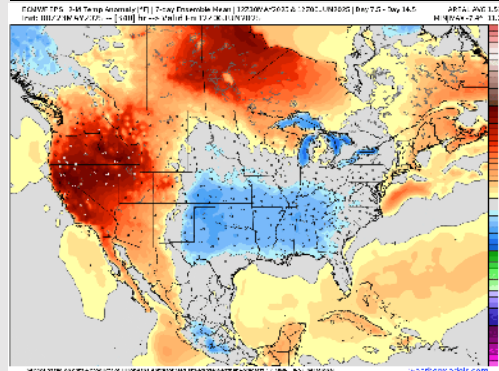


Houston Pilots: 5/25/25

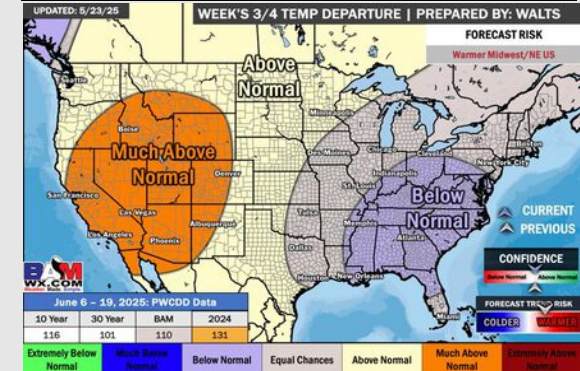
Next 7 Day Temperature Departure



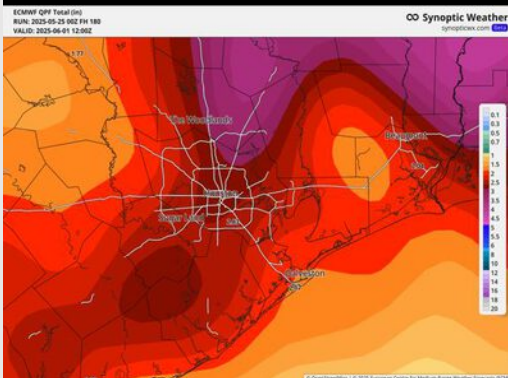
8-14 Day Temperature Departure



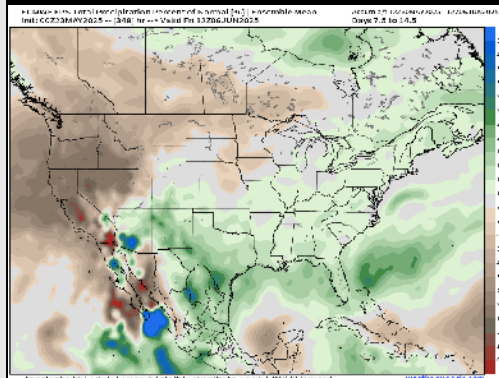
15-30 Day Temperature Departure



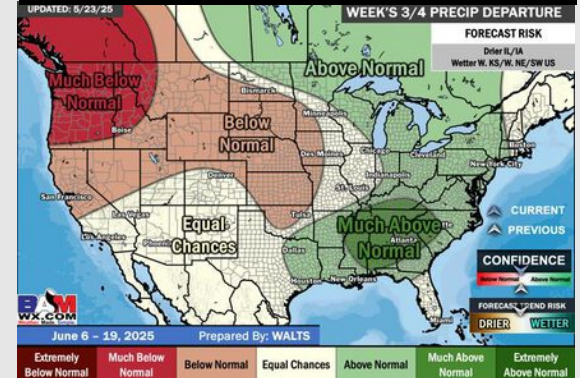
Next 7 Day Total Precipitation



8-14 Day % of Average Precip.



15-30 Day % of Average Precip.



- Temps are expected to be above normal the next 7 days. Scattered rain chances throughout the week with the heaviest rains coming mid week (TUE and beyond).
- Near normal temps and above normal rainfall is favored for days 8 – 14.
- Near normal temperatures and near / slightly above normal precipitation chances are favored for early to mid June.