

Houston Pilots Forecast Package

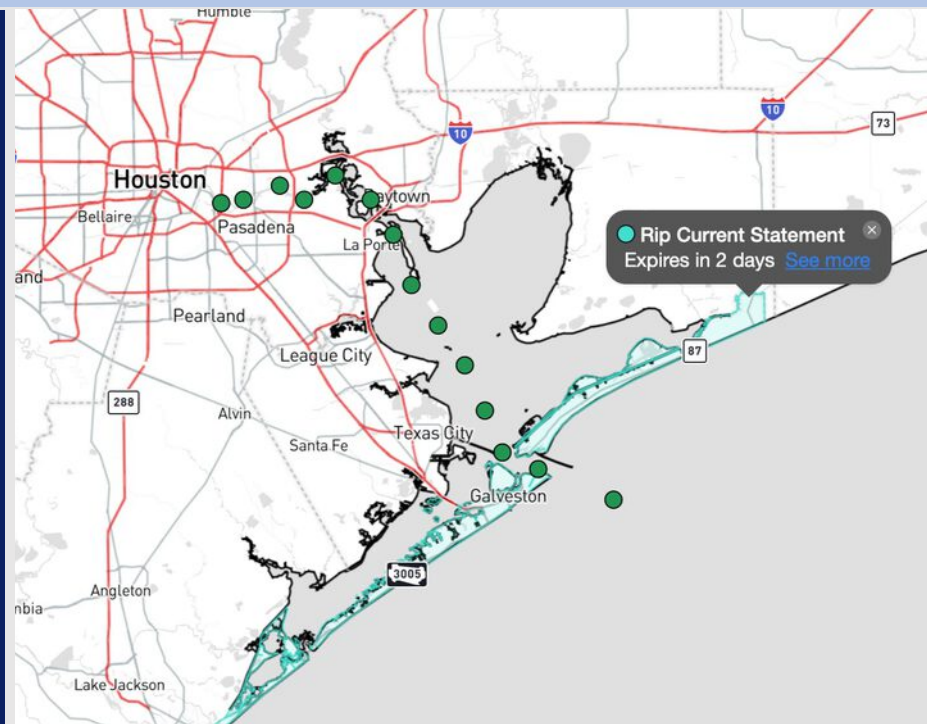


Updated: 10:00 PM CT
Saturday, May 24, 2025

Forecaster: Tyler Riggles

Weather Headlines

- Isolated showers/storms possible for the Boarding Station from 4 – 9 PM today.
- **Non-thunderstorm wind gusts of 20-30 kts in play over the next 72 hours.**
- **Severe storms possible TUE morning.**
- **Wave heights of 4-5 ft will be possible near the Boarding Station starting after 7 AM this evening, lasting through WED evening.**



Current Radar: 9:48 PM CT

As always, please do not hesitate to reach out to us with any forecast questions at **(317)-560-8122**. **Press 1 for forecast questions.**

You can also access real-time forecast updates and 24/7 meteorological chat assistance on your **Clarity** app. Click [here](#) for login assistance.



Houston Pilots Visibility Chart (miles)



Visibility	Sat 11 pm	Sun 12 am	Sun 1 am	Sun 2 am	Sun 3 am	Sun 4 am	Sun 5 am	Sun 6 am	Sun 7 am	Sun 8 am	Sun 9 am	Sun 10 am	Sun 11 am	Sun 12 pm	Sun 1 pm	Sun 2 pm	Sun 3 pm	Sun 4 pm	Sun 5 pm	Sun 6 pm	Sun 7 pm	Sun 8 pm	Sun 9 pm	Sun 10 pm
Houston Pilots N - 610 Bridge	10	10	10	10	10	10	10	10	10	7.9	9	10	10	10	10	10	10	10	10	10	10	10	10	10
Houston Pilots M - Kinder 1	10	10	10	10	10	10	10	10	10	6.9	7.9	10	10	10	10	10	10	10	10	10	10	10	10	10
Houston Pilots L - Greens Bayou	10	10	10	10	10	10	10	10	10	6.9	6.9	10	10	10	10	10	10	10	10	10	10	10	10	10
Houston Pilots K - Shell Crude	10	10	10	10	10	10	10	10	10	6.9	6.9	10	10	10	10	10	10	10	10	10	10	10	10	10
Houston Pilots J - Lynchburg Ferries	10	10	10	10	10	10	10	10	10	6.9	6.9	10	10	10	10	10	10	10	10	10	10	10	10	10
Houston Pilots I - Exxon 3	10	10	10	10	10	10	10	10	10	6.9	6.9	10	10	10	10	10	10	10	10	10	10	10	10	10
Houston Pilots H - Morgans Point	10	10	10	10	10	10	10	10	10	6.9	6.9	10	10	10	10	10	10	10	10	10	10	10	10	10
Houston Pilots G - 75/76	10	10	10	10	10	10	10	10	10	6.9	7.9	10	10	10	10	10	10	10	10	10	10	10	10	9
Houston Pilots F - 63/64	10	10	10	10	10	10	10	10	10	6.9	7.9	10	10	10	10	10	10	10	10	10	10	10	10	9
Houston Pilots E - 51/52	10	10	10	10	10	10	10	10	10	7.9	7.9	10	10	10	10	10	10	10	10	10	10	10	9	9
Houston Pilots D - 37/38	10	10	10	10	10	10	10	10	10	7.9	7.9	10	10	10	10	10	10	10	10	10	10	10	9	9
Houston Pilots C - 25/26	10	10	10	10	10	10	10	10	10	7.9	7.9	10	10	10	10	10	10	10	10	10	10	10	9	9
Houston Pilots B - 11/12	10	10	10	10	10	10	10	10	10	7.9	7.9	10	10	10	10	10	10	10	10	10	10	10	9	9
Houston Pilots A - 1 & 2 Bravo	10	10	10	10	10	10	10	10	10	6.9	6.9	10	10	10	10	10	10	7.9	6.9	7.9	7.9	7.9	9	9

NOTE: This is automated data that may/may not agree with the official BAM thinking that's found on the daily slides or special visibility report slides. This data should be used as a guide only

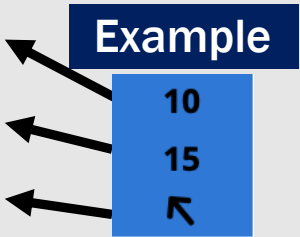
Houston Pilots Wind Chart



Sustained Wind 10 Knots

Gusts 15 Knots

Wind from the SE



Wind	Sat 11 pm	Sun 12 am	Sun 1 am	Sun 2 am	Sun 3 am	Sun 4 am	Sun 5 am	Sun 6 am	Sun 7 am	Sun 8 am	Sun 9 am	Sun 10 am	Sun 11 am	Sun 12 pm	Sun 1 pm	Sun 2 pm	Sun 3 pm	Sun 4 pm	Sun 5 pm	Sun 6 pm	Sun 7 pm	Sun 8 pm	Sun 9 pm	Sun 10 pm
Houston Pilots N - 610 Bridge	10	10	9	8	8	8	8	8	8	8	8	9	10	12	13	13	13	13	13	13	13	13	12	12
	22	20	20	18	17	17	17	16	16	15	17	18	20	22	24	25	26	26	26	26	25	24	24	23
	↕	↕	↕	↕	↕	↕	↕	↕	↕	↕	↕	↕	↕	↕	↕	↕	↕	↕	↕	↕	↕	↕	↕	
Houston Pilots M - Kinder 1	10	10	9	8	8	8	8	8	8	8	8	9	10	12	13	13	13	13	13	13	13	13	12	12
	22	20	20	18	17	17	17	16	16	15	17	18	20	22	24	25	25	26	26	26	25	24	24	23
	↕	↕	↕	↕	↕	↕	↕	↕	↕	↕	↕	↕	↕	↕	↕	↕	↕	↕	↕	↕	↕	↕	↕	
Houston Pilots L - Greens Bayou	10	10	9	8	8	8	8	8	8	7	8	9	10	12	13	13	13	13	13	13	13	13	12	12
	21	20	20	18	17	17	17	16	16	15	16	18	20	22	23	24	25	25	26	25	24	23	23	22
	↕	↕	↕	↕	↕	↕	↕	↕	↕	↕	↕	↕	↕	↕	↕	↕	↕	↕	↕	↕	↕	↕	↕	
Houston Pilots K - Shell Crude	10	10	9	8	8	8	8	8	8	8	8	9	10	12	13	13	13	13	13	13	13	13	12	12
	21	20	20	18	17	17	17	16	16	15	17	18	20	22	23	24	24	25	25	25	24	23	23	22
	↕	↕	↕	↕	↕	↕	↕	↕	↕	↕	↕	↕	↕	↕	↕	↕	↕	↕	↕	↕	↕	↕	↕	
Houston Pilots J - Lynchburg Ferries	10	9	9	8	8	8	8	8	8	7	8	9	10	12	13	13	13	14	14	14	13	12	12	10
	21	20	20	18	17	17	17	16	15	15	16	17	20	22	23	24	24	25	25	25	24	23	23	22
	↕	↕	↕	↕	↕	↕	↕	↕	↕	↕	↕	↕	↕	↕	↕	↕	↕	↕	↕	↕	↕	↕	↕	
Houston Pilots I - Exxon 3	15	15	14	13	13	13	13	13	12	12	13	13	13	14	14	15	15	15	16	16	16	15	15	15
	22	21	21	20	20	18	18	18	18	17	18	18	20	22	23	24	24	25	25	25	24	23	23	23
	↕	↕	↕	↕	↕	↕	↕	↕	↕	↕	↕	↕	↕	↕	↕	↕	↕	↕	↕	↕	↕	↕	↕	
Houston Pilots H - Morgans Point	15	15	14	14	13	13	13	13	13	12	13	13	13	14	14	15	15	15	15	16	15	15	15	15
	22	21	21	20	20	20	18	18	18	17	18	18	20	21	22	23	24	25	25	25	24	23	23	23
	↕	↕	↕	↕	↕	↕	↕	↕	↕	↕	↕	↕	↕	↕	↕	↕	↕	↕	↕	↕	↕	↕	↕	
Houston Pilots G - 75/76	15	15	15	15	15	15	15	14	14	13	14	14	14	15	15	15	15	16	16	16	16	16	16	17
	23	23	22	22	22	21	21	21	21	20	21	21	22	23	23	24	24	25	26	26	25	24	24	24
	↕	↕	↕	↕	↕	↕	↕	↕	↕	↕	↕	↕	↕	↕	↕	↕	↕	↕	↕	↕	↕	↕	↕	
Houston Pilots F - 63/64	15	15	15	15	15	15	15	15	14	14	14	14	15	15	15	15	15	15	16	16	16	15	16	16
	22	23	22	22	22	22	21	21	21	20	21	21	21	23	23	24	24	25	26	25	24	23	24	23
	↕	↕	↕	↕	↕	↕	↕	↕	↕	↕	↕	↕	↕	↕	↕	↕	↕	↕	↕	↕	↕	↕	↕	
Houston Pilots E - 51/52	15	16	16	15	15	15	15	15	15	14	15	15	15	15	15	15	15	15	15	15	15	15	16	16
	22	23	22	22	22	22	22	22	21	21	21	21	22	23	23	23	24	24	25	24	24	23	23	23
	↕	↕	↕	↕	↕	↕	↕	↕	↕	↕	↕	↕	↕	↕	↕	↕	↕	↕	↕	↕	↕	↕	↕	
Houston Pilots D - 37/38	15	15	15	15	15	15	15	15	15	14	15	15	15	15	15	15	15	15	15	15	15	15	15	16
	22	23	22	22	22	22	22	22	22	21	21	21	22	23	23	23	24	24	24	24	24	23	23	23
	↕	↕	↕	↕	↕	↕	↕	↕	↕	↕	↕	↕	↕	↕	↕	↕	↕	↕	↕	↕	↕	↕	↕	
Houston Pilots C - 25/26	15	15	15	15	15	15	15	15	15	14	14	14	14	15	15	15	15	15	15	15	15	15	15	15
	22	22	22	22	22	22	22	22	22	21	21	21	21	22	22	22	23	23	23	23	22	23	22	22
	↕	↕	↕	↕	↕	↕	↕	↕	↕	↕	↕	↕	↕	↕	↕	↕	↕	↕	↕	↕	↕	↕	↕	
Houston Pilots B - 11/12	14	14	14	14	14	14	14	13	13	13	13	13	13	14	14	14	14	14	14	14	14	14	14	14
	22	22	22	22	22	22	21	21	21	20	21	20	20	21	22	22	22	22	22	22	21	22	22	22
	↕	↕	↕	↕	↕	↕	↕	↕	↕	↕	↕	↕	↕	↕	↕	↕	↕	↕	↕	↕	↕	↕	↕	
Houston Pilots A - 1 & 2 Bravo	15	16	16	16	16	16	16	15	15	15	15	14	14	14	14	14	14	14	14	15	15	15	15	16
	22	23	23	23	23	23	23	23	22	22	21	21	21	21	22	22	21	22	22	22	22	22	23	23
	↕	↕	↕	↕	↕	↕	↕	↕	↕	↕	↕	↕	↕	↕	↕	↕	↕	↕	↕	↕	↕	↕	↕	

NOTE: This is automated data that may/may not agree with the official BAM thinking that's found on the daily slides.
This data should be used as a guide only.

Houston Pilots: SUN. 5/25/2025

Forecast Discussion

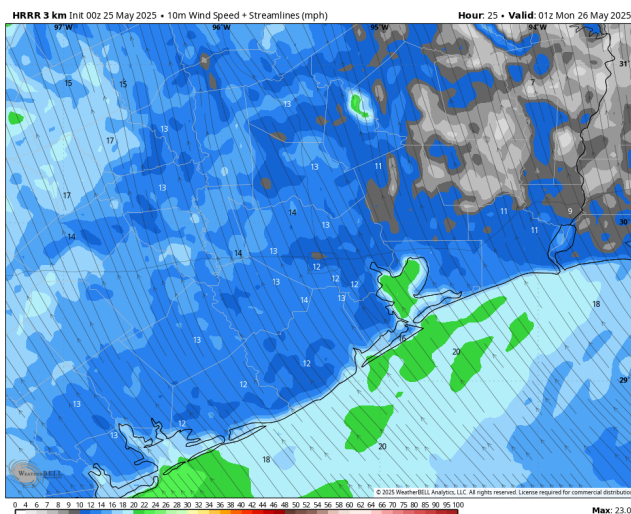
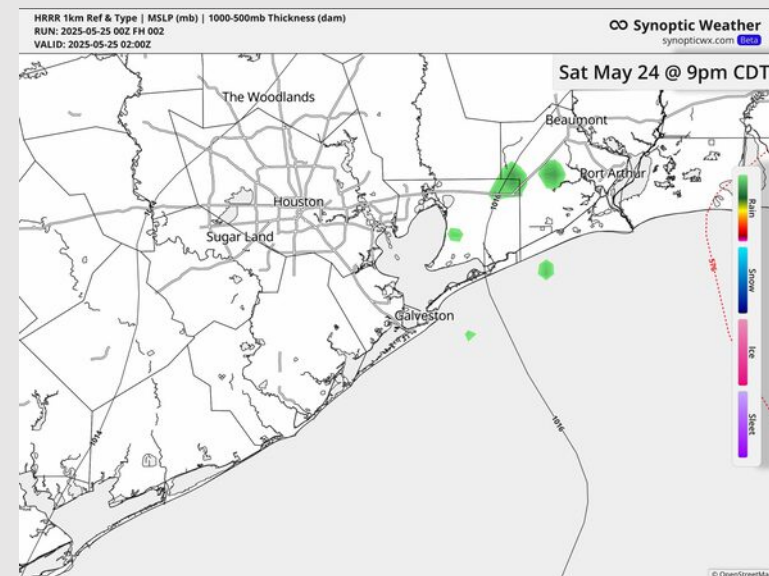
Precip: Isolated showers (10-20%) will be possible near the Boarding Station from 4-9 PM, with dry conditions favored outside of that window.

Wind: Winds will be out of the S/SW through 6 PM before shifting out of the SE. **N of Morgan's Point:** Winds will be at 5 – 10 kts through 10 AM before increasing to 8 – 13 kts. **S of Morgan's Point:** Winds will be at 13 – 18 kts through 7 PM before slightly increasing to 16 – 21 kts. **Wind gusts of 20 kts will in play for all Stations throughout the day.**

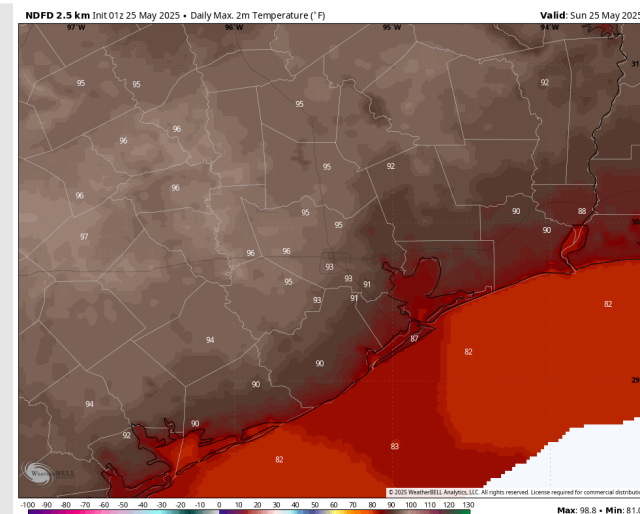
High Temps: **N of Morgan's Point:** Low 90s F. **S of Morgan's Point:** Mid 80s F.

Visibility: No visibility concerns today.

Precip Image: 9 PM CT



Wind Speed:
8 PM CT



High Temps
Today

Houston Pilots: MON. 5/26/2025

Forecast Discussion

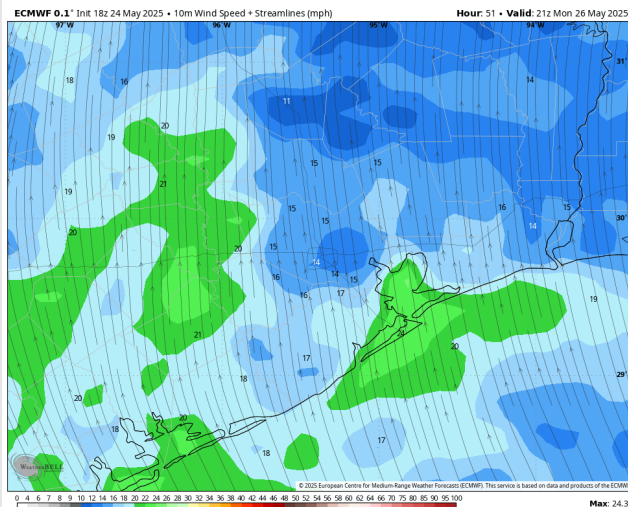
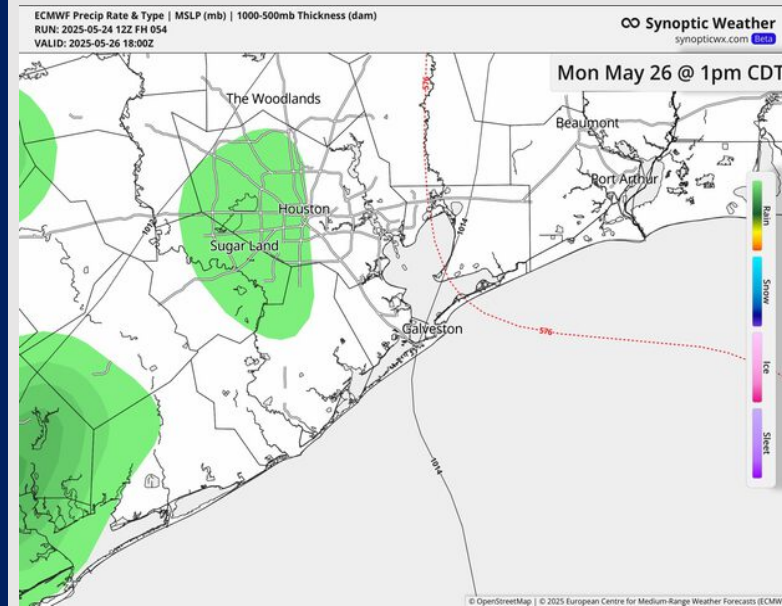
Precip: Scattered (30-40%) showers will be possible from 10 AM - 6 PM on MON, with dry conditions favored the rest of the day.

Wind: Winds will be out of the SE throughout the day Monday. **N of Morgan's Point:** Winds will be at 6 – 11 kts through 10 AM before increasing to 10– 15 kts. **S of Morgan's Point:** Winds will be at 16 – 21 kts throughout the day MON. **Wind gusts of 25 – 30 kts in play for all Stations throughout the day.**

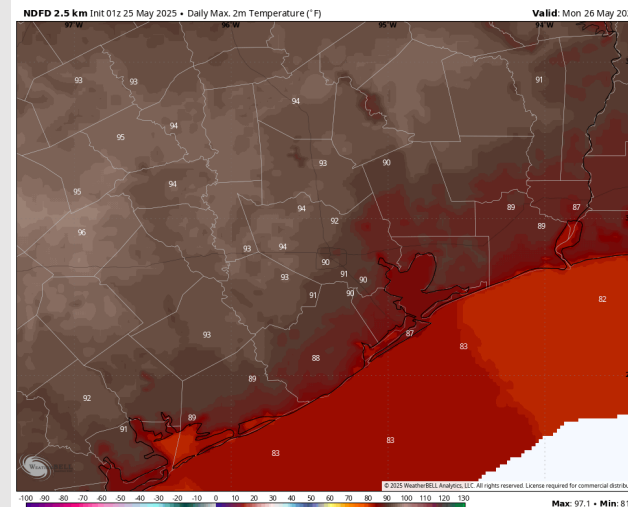
High Temps: **N of Morgan's Point:** Low 90s F. **S of Morgan's Point:** Mid 80s F.

Visibility: No visibility concerns Monday.

Precip Image: 1 PM CT



Wind Speed:
4 PM CT



High Temps
Monday

Houston Pilots: TUE. 5/27/2025

Forecast Discussion

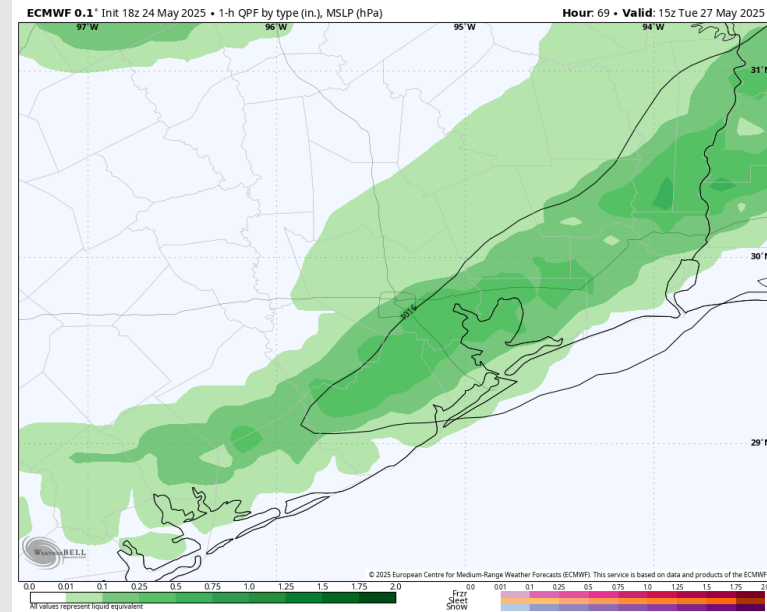
Precip: Scattered (60%) showers and storms in play for all Stations from 2 AM – 12 PM. **Some storms will be able to become strong to severe, with main risks being lightning, hail and 30 - 40 kt wind gusts**

Wind: Winds will be out of the SE for the majority of the day, briefly becoming variable between 8 – 11 AM. **N of Morgan's Point:** Winds will be at 4 – 9 kts. **S of Morgan's Point:** Winds will be at 16 - 21 kts through 9 AM, decreasing to 7 – 12 kts after that time. **Non-thunderstorm wind gusts of 25 – 30 kts will be possible for all stations through 9 AM.**

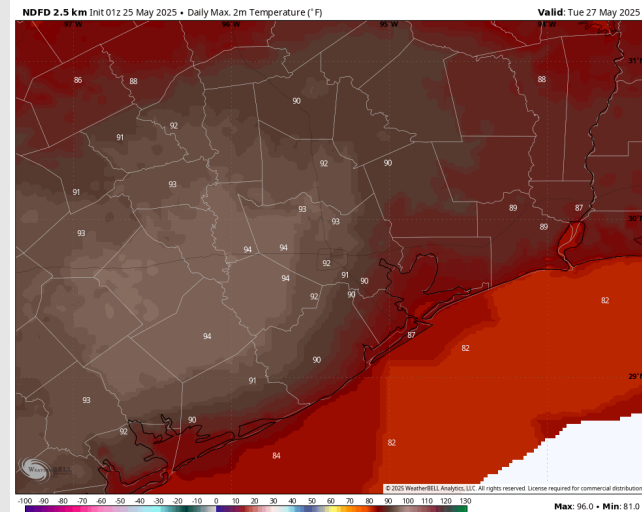
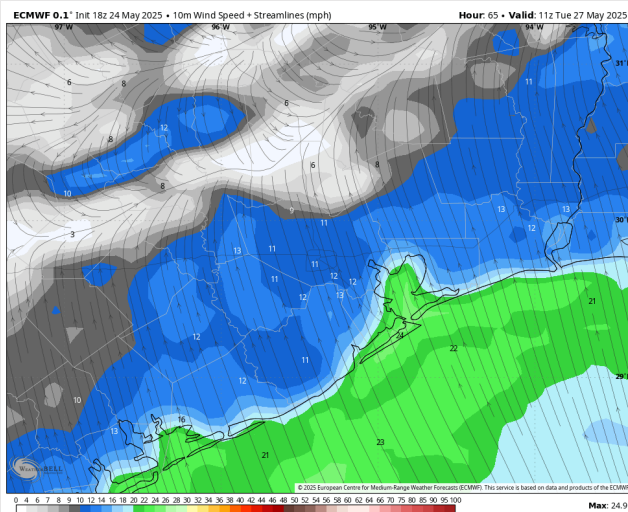
High Temps: **N of Morgan's Point:** Low 90s F. **S of Morgan's Point:** Upper 80s F.

Visibility: No fog concerns Tuesday however visibility can be reduced under heavy downpours.

Precip Image: 10 AM CT



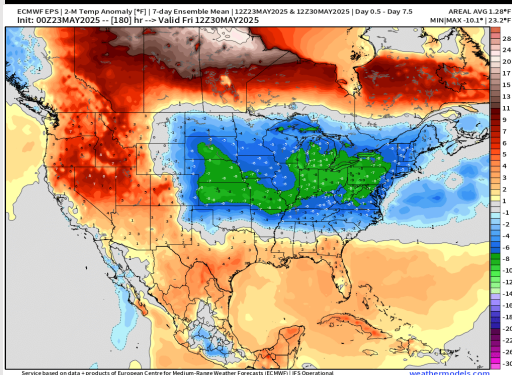
Wind Speed
6 AM CT



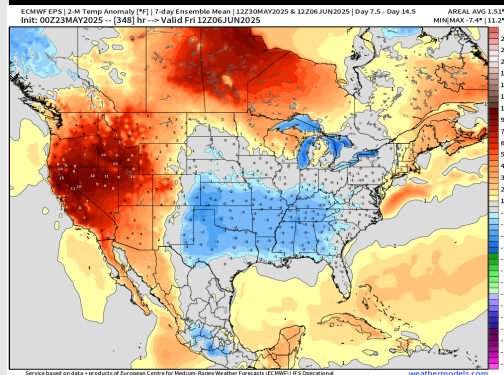
High Temps
Tuesday

Houston Pilots: 5/25/25

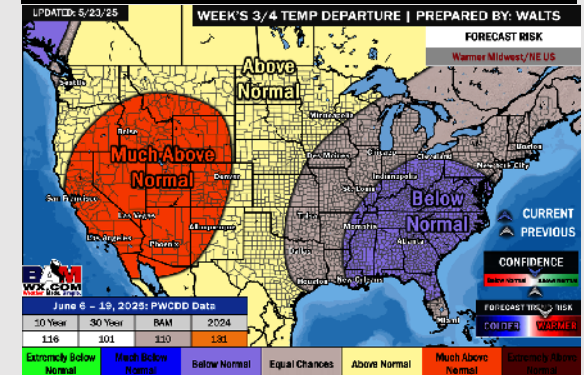
Next 7 Day Temperature Departure



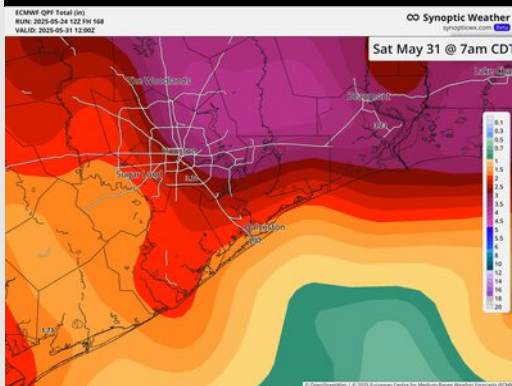
8-14 Day Temperature Departure



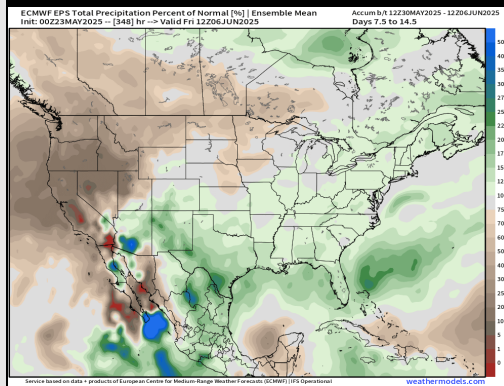
15-30 Day Temperature Departure



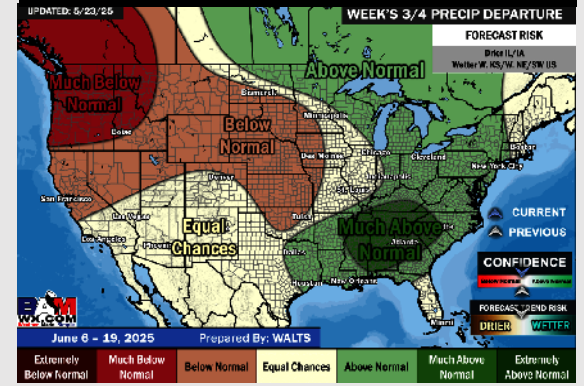
Next 7 Day Total Precipitation



8-14 Day % of Average Precip.



15-30 Day % of Average Precip.



- Temps are expected to be above normal the next 7 days. Scattered rain chances will start the week with the heaviest rains coming mid week (TUE and beyond).
- Near normal temps and above normal rainfall is favored for days 8 – 14.
- Near normal temperatures and near / slightly above normal precipitation chances are favored for early to mid June.