

Houston Pilots Forecast Package



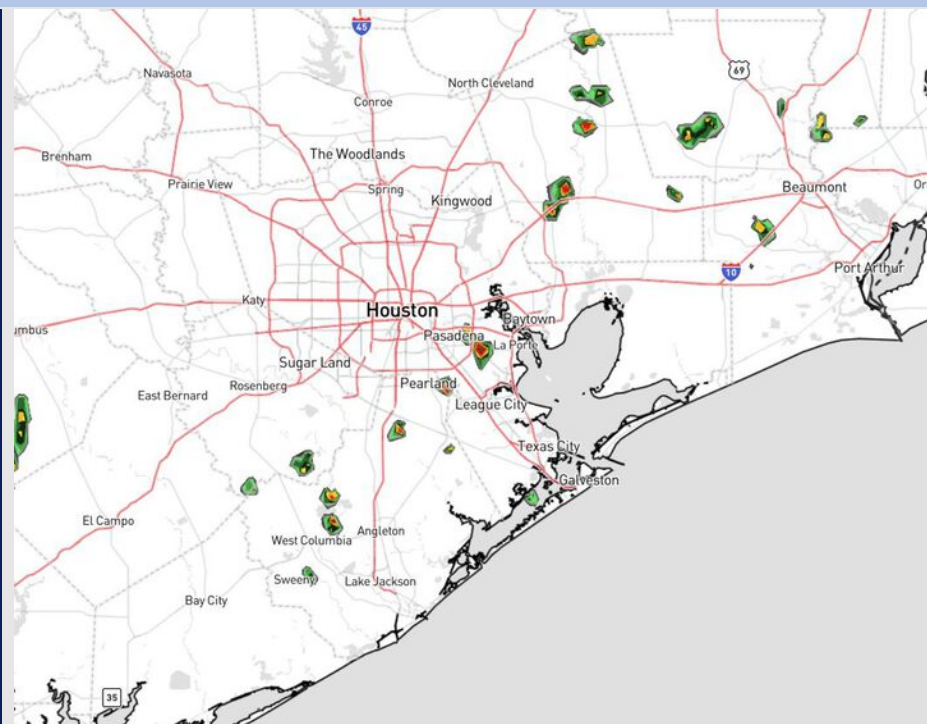
Updated: 11:50 AM CT

Saturday, May 24, 2025

Forecaster: Jonathan Kipper

Weather Headlines

- Isolated showers/storms possible from 12PM – 6PM today.
- Wind gusts up to 20 – 25+ kts will be possible through Monday, especially south of Morgan's Point.
- Wave heights of 4-5 ft will be possible starting SUN evening near the Boarding Station.



Current Radar: 11:45 AM CT

As always, please do not hesitate to reach out to us with any forecast questions at (317)-560-8122. Press 1 for forecast questions.

You can also access real-time forecast updates and 24/7 meteorological chat assistance on your [Clarity](#) app. Click [here](#) for login assistance.



Houston Pilots Visibility Chart (miles)



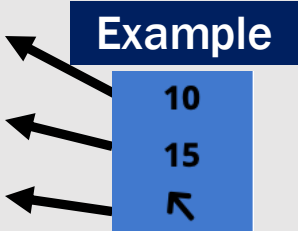
Visibility	Sat 1 pm	Sat 2 pm	Sat 3 pm	Sat 4 pm	Sat 5 pm	Sat 6 pm	Sat 7 pm	Sat 8 pm	Sat 9 pm	Sat 10 pm	Sat 11 pm	Sun 12 am	Sun 1 am	Sun 2 am	Sun 3 am	Sun 4 am	Sun 5 am	Sun 6 am	Sun 7 am	Sun 8 am	Sun 9 am	Sun 10 am	Sun 11 am	Sun 12 pm
Houston Pilots N - 610 Bridge	10	10	10	10	10	10	10	10	10	10	10	10	10	10	10	10	10	10	10	6.9	7.9	10	10	10
Houston Pilots M - Kinder 1	10	10	10	10	10	10	10	10	10	10	10	10	10	10	10	10	10	10	10	6.9	7.9	10	10	10
Houston Pilots L - Greens Bayou	10	10	10	10	10	10	10	10	10	10	10	10	10	10	10	10	10	10	10	6.9	7.9	10	10	10
Houston Pilots K - Shell Crude	10	10	10	10	10	10	10	10	10	10	10	10	10	10	10	10	10	10	10	6.9	7.9	10	10	10
Houston Pilots J - Lynchburg Ferries	10	10	10	10	10	10	10	10	10	10	10	10	10	10	10	10	10	10	10	6.9	6.9	10	10	10
Houston Pilots I - Exxon 3	10	10	10	10	10	10	10	10	10	10	10	10	10	10	10	10	10	10	10	6.9	6.9	10	10	10
Houston Pilots H - Morgans Point	10	10	10	10	10	10	10	10	10	10	10	10	10	10	10	10	10	10	10	6.9	6.9	10	10	10
Houston Pilots G - 75/76	10	10	10	10	10	10	10	10	10	10	10	10	10	10	10	10	10	10	10	6.9	6.9	9	10	10
Houston Pilots F - 63/64	10	10	10	10	10	10	10	10	10	10	10	10	10	10	10	10	10	10	10	6.9	6.9	9	10	10
Houston Pilots E - 51/52	10	10	10	10	10	10	10	10	10	10	10	10	10	10	10	10	10	10	10	6.9	6.9	7.9	10	10
Houston Pilots D - 37/38	10	10	10	10	10	10	10	10	10	10	10	10	10	10	10	10	10	10	10	6.9	6.9	7.9	10	10
Houston Pilots C - 25/26	10	10	10	10	10	10	10	10	10	10	10	10	10	10	10	10	10	10	10	6.9	6.9	7.9	10	10
Houston Pilots B - 11/12	10	10	10	10	10	10	10	10	10	10	10	10	10	10	10	10	10	10	10	6.9	5.9	6.9	10	10
Houston Pilots A - 1 & 2 Bravo	10	10	10	10	10	10	10	10	10	10	10	10	10	9	9	9	9	9	7.9	6.9	5.9	6.9	7.9	10

NOTE: This is automated data that may/may not agree with the official BAM thinking that's found on the daily slides or special visibility report slides. This data should be used as a guide only

Houston Pilots Wind Chart



Sustained Wind 10 Knots
Gusts 15 Knots
Wind from the SE



Wind	Sat 1 pm	Sat 2 pm	Sat 3 pm	Sat 4 pm	Sat 5 pm	Sat 6 pm	Sat 7 pm	Sat 8 pm	Sat 9 pm	Sat 10 pm	Sat 11 pm	Sun 12 am	Sun 1 am	Sun 2 am	Sun 3 am	Sun 4 am	Sun 5 am	Sun 6 am	Sun 7 am	Sun 8 am	Sun 9 am	Sun 10 am	Sun 11 am	Sun 12 pm
Houston Pilots N - 610 Bridge	12 ↑	12 ↑	13 ↑	13 ↑	13 ↑	13 ↑	13 ↑	13 ↑	12 ↑	10 ↑	10 ↑	10 ↑	9 ↑	9 ↑	8 ↑	8 ↑	8 ↑	8 ↑	8 ↑	8 ↑	8 ↑	9 ↑	10 ↑	12 ↑
Houston Pilots M - Kinder 1	12 ↑	12 ↑	13 ↑	13 ↑	13 ↑	13 ↑	13 ↑	13 ↑	12 ↑	10 ↑	10 ↑	10 ↑	9 ↑	8 ↑	8 ↑	8 ↑	8 ↑	8 ↑	16 ↑	16 ↑	17 ↑	18 ↑	10 ↑	12 ↑
Houston Pilots L - Greens Bayou	12 ↑	13 ↑	13 ↑	13 ↑	13 ↑	13 ↑	13 ↑	13 ↑	12 ↑	10 ↑	10 ↑	10 ↑	9 ↑	8 ↑	8 ↑	8 ↑	8 ↑	8 ↑	16 ↑	16 ↑	17 ↑	18 ↑	10 ↑	12 ↑
Houston Pilots K - Shell Crude	12 ↑	13 ↑	13 ↑	13 ↑	13 ↑	13 ↑	13 ↑	13 ↑	12 ↑	10 ↑	10 ↑	10 ↑	9 ↑	9 ↑	8 ↑	8 ↑	8 ↑	8 ↑	16 ↑	16 ↑	17 ↑	18 ↑	10 ↑	12 ↑
Houston Pilots J - Lynchburg Ferries	12 ↑	13 ↑	13 ↑	13 ↑	13 ↑	13 ↑	13 ↑	12 ↑	10 ↑	10 ↑	10 ↑	10 ↑	9 ↑	8 ↑	8 ↑	8 ↑	8 ↑	8 ↑	16 ↑	16 ↑	17 ↑	18 ↑	10 ↑	12 ↑
Houston Pilots I - Exxon 3	14 ↑	15 ↑	15 ↑	15 ↑	15 ↑	16 ↑	16 ↑	15 ↑	15 ↑	15 ↑	15 ↑	15 ↑	15 ↑	14 ↑	14 ↑	13 ↑	13 ↑	13 ↑	13 ↑	12 ↑	13 ↑	13 ↑	13 ↑	14 ↑
Houston Pilots H - Morgans Point	14 ↑	15 ↑	15 ↑	15 ↑	15 ↑	16 ↑	16 ↑	15 ↑	15 ↑	15 ↑	15 ↑	15 ↑	15 ↑	14 ↑	14 ↑	13 ↑	13 ↑	13 ↑	13 ↑	13 ↑	13 ↑	13 ↑	13 ↑	13 ↑
Houston Pilots G - 75/76	15 ↑	15 ↑	15 ↑	16 ↑	16 ↑	16 ↑	16 ↑	16 ↑	16 ↑	16 ↑	16 ↑	16 ↑	16 ↑	15 ↑	15 ↑	15 ↑	15 ↑	15 ↑	15 ↑	14 ↑	14 ↑	15 ↑	15 ↑	15 ↑
Houston Pilots F - 63/64	15 ↑	15 ↑	15 ↑	16 ↑	16 ↑	16 ↑	16 ↑	16 ↑	16 ↑	16 ↑	16 ↑	16 ↑	16 ↑	15 ↑	15 ↑	15 ↑	15 ↑	15 ↑	15 ↑	14 ↑	15 ↑	15 ↑	15 ↑	15 ↑
Houston Pilots E - 51/52	15 ↑	15 ↑	15 ↑	15 ↑	15 ↑	16 ↑	15 ↑	15 ↑	15 ↑	16 ↑	16 ↑	16 ↑	16 ↑	16 ↑	16 ↑	16 ↑	15 ↑	15 ↑	15 ↑	15 ↑	15 ↑	15 ↑	15 ↑	15 ↑
Houston Pilots D - 37/38	15 ↑	15 ↑	15 ↑	15 ↑	15 ↑	15 ↑	15 ↑	15 ↑	15 ↑	15 ↑	15 ↑	16 ↑	16 ↑	16 ↑	16 ↑	16 ↑	16 ↑	15 ↑	15 ↑	15 ↑	15 ↑	15 ↑	15 ↑	15 ↑
Houston Pilots C - 25/26	14 ↑	14 ↑	14 ↑	14 ↑	14 ↑	14 ↑	14 ↑	13 ↑	13 ↑	14 ↑	14 ↑	15 ↑	15 ↑	15 ↑	15 ↑	15 ↑	15 ↑	15 ↑	15 ↑	14 ↑	13 ↑	13 ↑	13 ↑	14 ↑
Houston Pilots B - 11/12	14 ↑	14 ↑	14 ↑	14 ↑	14 ↑	14 ↑	14 ↑	15 ↑	15 ↑	15 ↑	16 ↑	16 ↑	17 ↑	17 ↑	17 ↑	17 ↑	17 ↑	16 ↑	16 ↑	15 ↑	15 ↑	15 ↑	15 ↑	14 ↑
Houston Pilots A - 1 & 2 Bravo	21 ↑	21 ↑	22 ↑	21 ↑	21 ↑	21 ↑	21 ↑	22 ↑	22 ↑	22 ↑	23 ↑	23 ↑	24 ↑	24 ↑	24 ↑	24 ↑	23 ↑	23 ↑	23 ↑	22 ↑	22 ↑	22 ↑	22 ↑	21 ↑

NOTE: This is automated data that may/may not agree with the official BAM thinking that's found on the daily slides.
This data should be used as a guide only.

Houston Pilots: SAT. 5/24/2025

Forecast Discussion

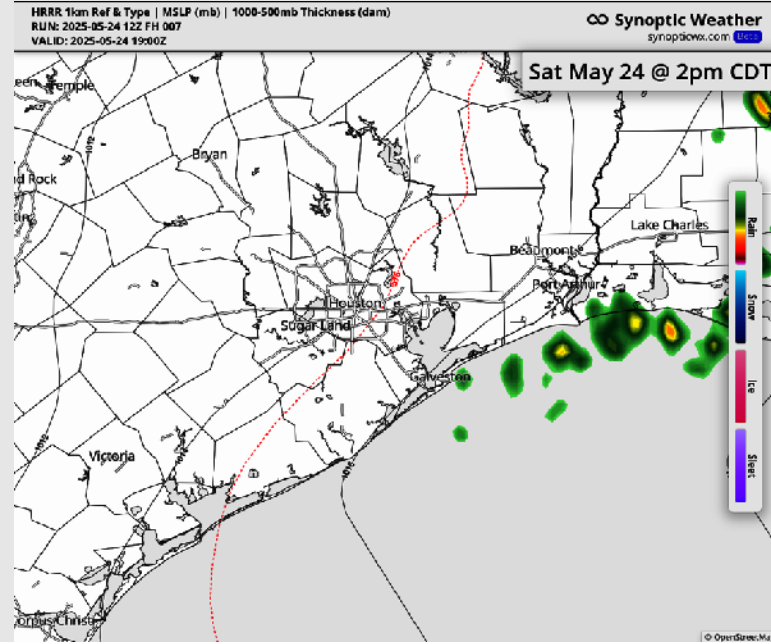
Precip: Isolated showers/storms possible through ~2 PM today for all stations and until 6 PM for stations south of Morgan's Point. Dry conditions after 6 PM are favored.

Wind: Winds will be out of the SSE for the remainder of the day. **N of Morgan's Point:** Winds will be at 10-15 kts for the rest of today. **S of Morgan's Point:** Winds will be at 13 – 18 kts. **Wind gusts up to 20 – 25 kts will be possible for ALL stations the rest of the day.**

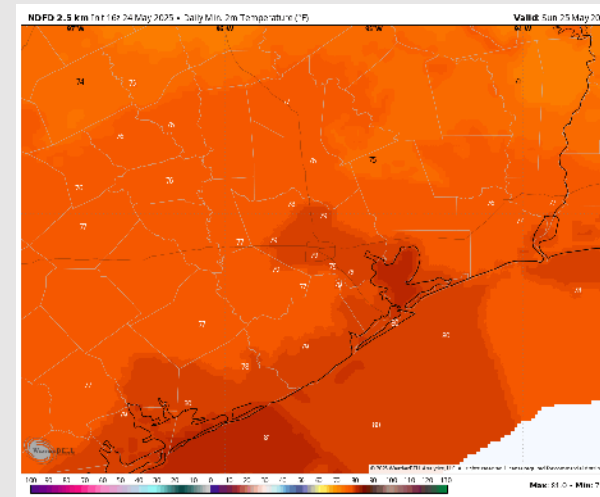
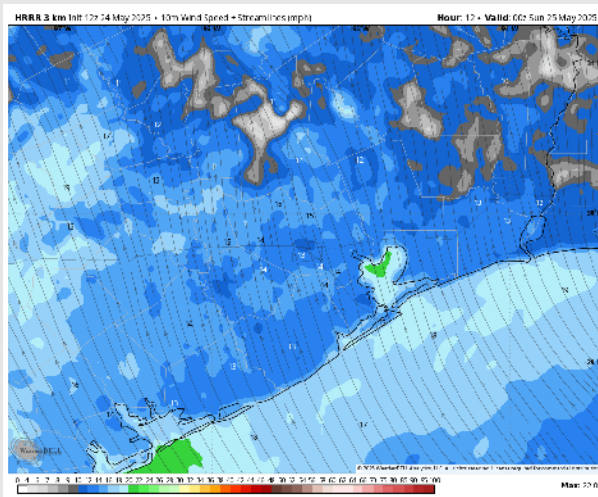
Low Temps: **N of Morgan's Point:** Upper 70s F. **S of Morgan's Point:** Low 80s F.

Visibility: No visibility concerns today.

Precip Image: 2 PM CT



Wind Speed
7 PM CT



Low Temps
SUN AM

Houston Pilots: SUN. 5/25/2025

Forecast Discussion

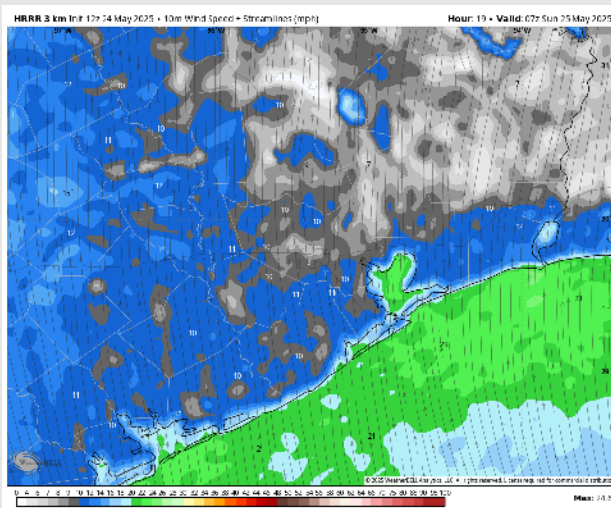
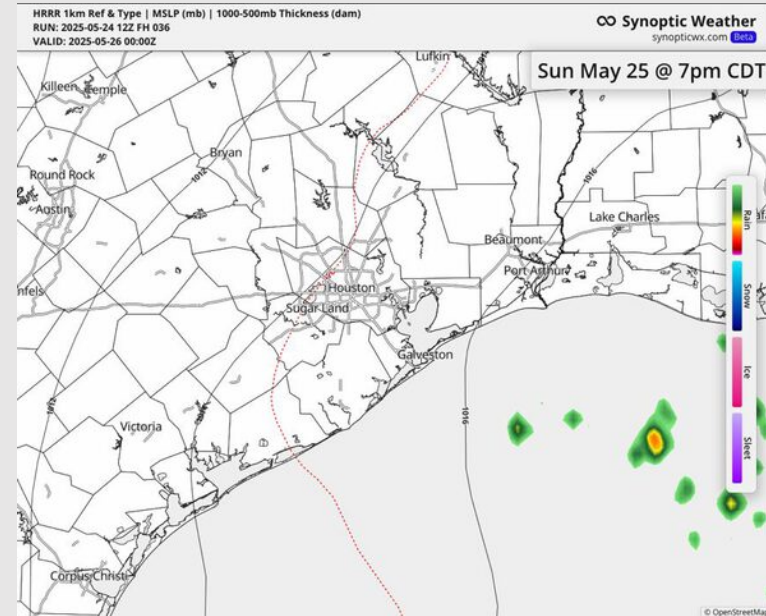
Precip: Isolated showers (10-20%) will be possible near the Boarding Station from 4-9 PM SUN, with dry conditions favored outside of that window.

Wind: Winds will be out of the S/SW through 6 PM Sunday before shifting out of the SE. **N of Morgan's Point:** Winds will be at 5 – 10 kts through 10 AM before increasing to 10– 15 kts. **S of Morgan's Point:** Winds will be at 16 – 21 kts through 5 PM before slightly decreasing to 13 – 18 kts. **Wind gusts of 23 – 28kts will be possible for Stations south of Morgan's Point through 8 AM SUN.**

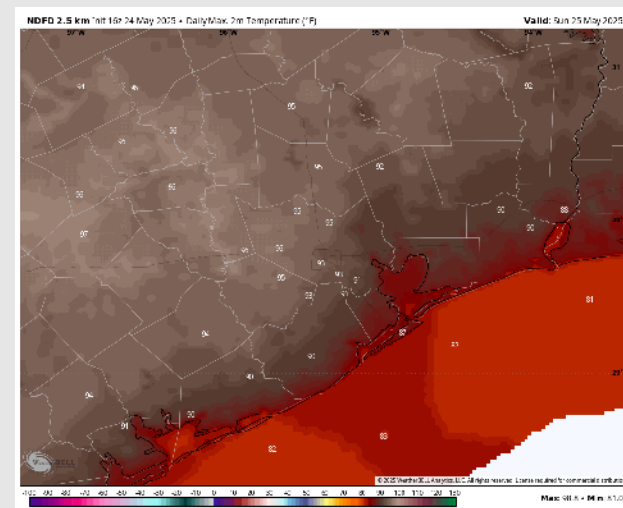
High Temps: **N of Morgan's Point:** Low 90s F. **S of Morgan's Point:** Mid 80s F.

Visibility: No visibility concerns Sunday.

Precip Image: 7 PM CT



Wind Speed:
2 AM CT



High Temps
Sunday

Houston Pilots: MON. 5/26/2025

Forecast Discussion

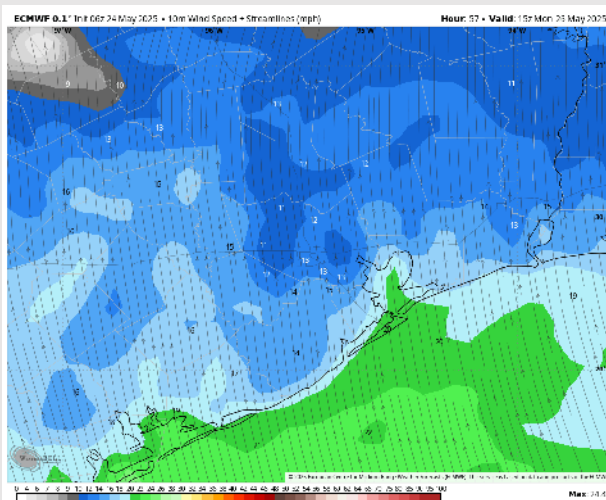
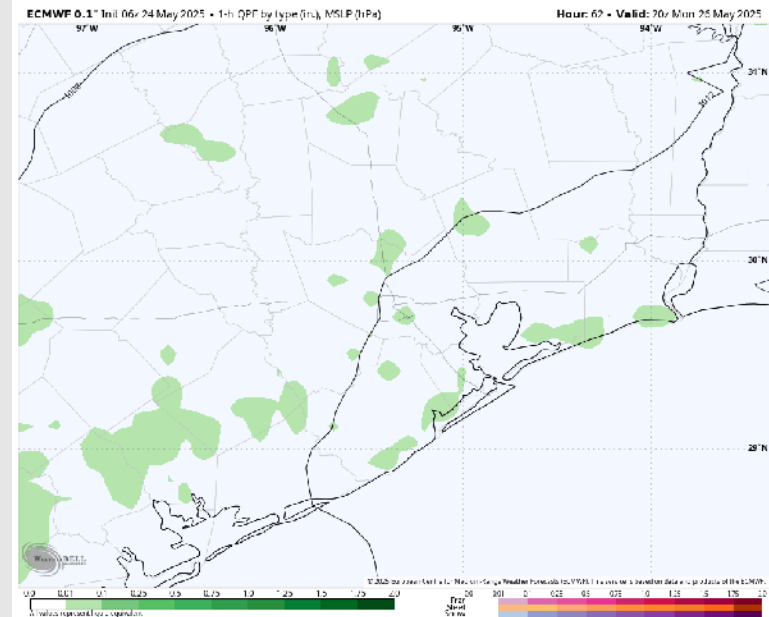
Precip: Scattered (30-40%) showers will be possible from 12-6 PM on MON, with dry conditions favored the rest of the day.

Wind: Winds will be out of the SE throughout the day Monday. **N of Morgan's Point:** Winds will be at 6 – 11 kts through 10 AM before increasing to 10– 15 kts. **S of Morgan's Point:** Winds will be at 16 – 21 kts throughout the entire day MON. **Wind gusts of 23 – 28kts will be possible for Stations south of Morgan's Point through 8 AM SUN.**

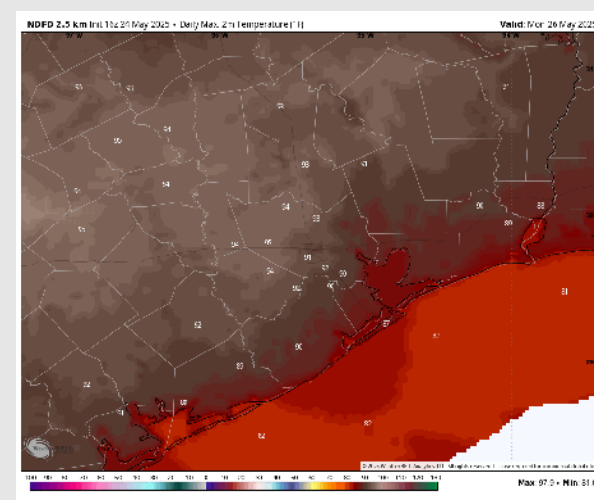
High Temps: **N of Morgan's Point:** Low 90s F. **S of Morgan's Point:** Mid 80s F.

Visibility: No visibility concerns Monday.

Precip Image: 3 PM CT



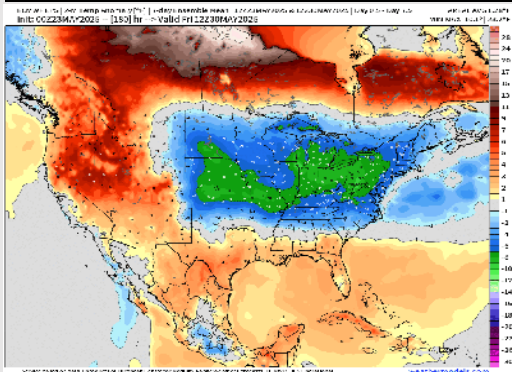
Wind Speed:
10 AM CT



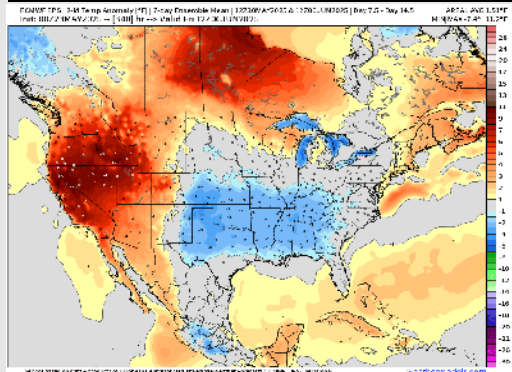
High Temps
Monday

Houston Pilots: 5/24/25

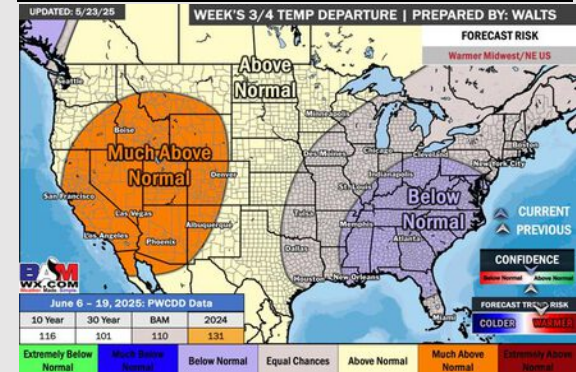
Next 7 Day Temperature Departure



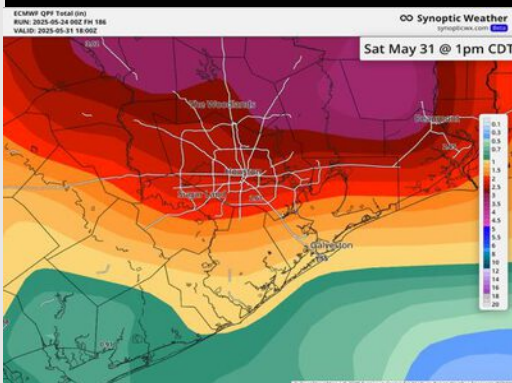
8-14 Day Temperature Departure



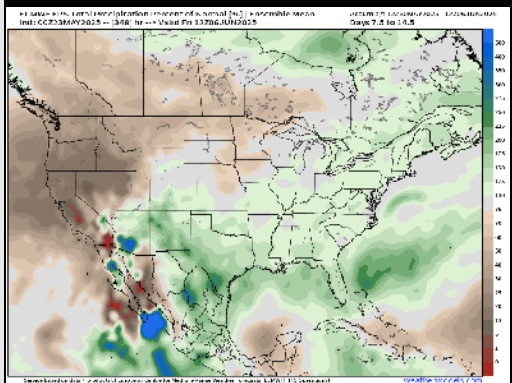
15-30 Day Temperature Departure



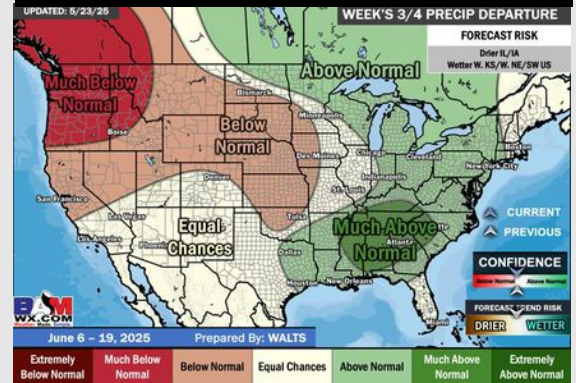
Next 7 Day Total Precipitation



8-14 Day % of Average Precip.



15-30 Day % of Average Precip.



- Temps are expected to be above normal the next 7 days. Scattered rain chances will start the week with the heaviest rains coming mid week (TUE and beyond).
- Near normal temps and above normal rainfall is favored for days 8 – 14.
- Near normal temperatures and near / slightly above normal precipitation chances are favored for early to mid June.