

Houston Pilots Forecast Package

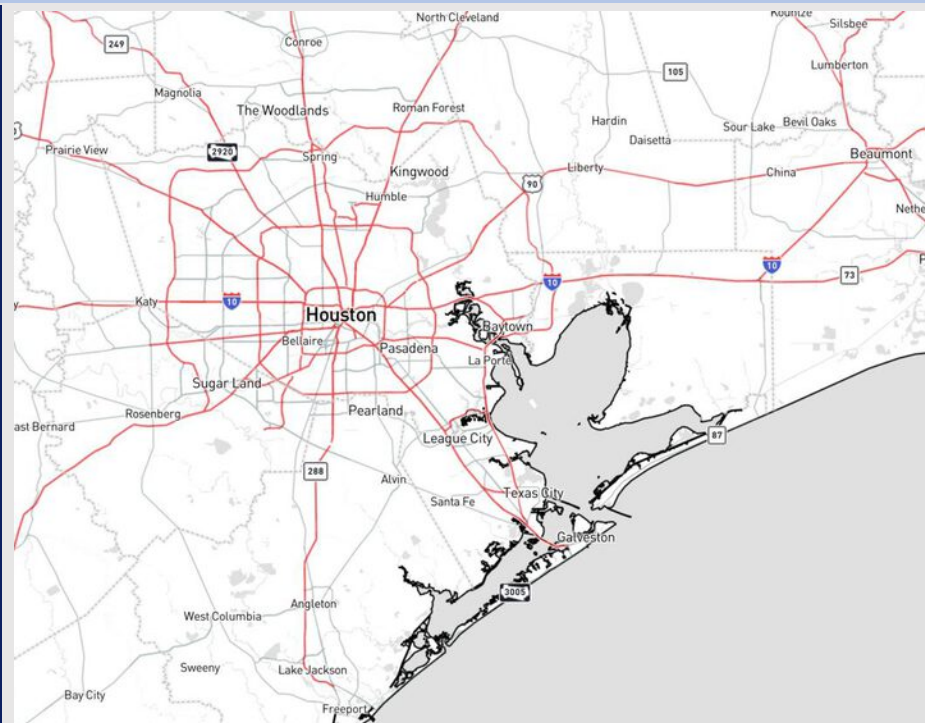


Updated: 1:05 PM CT
Saturday, May 3, 2025

Forecaster: Jonathan Kipper

Weather Headlines

- Dry conditions favored the rest of the weekend and until Monday PM.
- **Gusts of 22-27 kts possible for all stations Monday PM.**
- The next widespread risk for rain/storms will be mid-late week (after WED the 7th)



Current Radar: 1:00 PM CT

As always, please do not hesitate to reach out to us with any forecast questions at **(317)-560-8122**. Press 1 for forecast questions.

You can also access real-time forecast updates and 24/7 meteorological chat assistance on your **Clarity** app. Click [here](#) for login assistance.



Houston Pilots Visibility Chart (miles)



Visibility	Sat 2 pm	Sat 3 pm	Sat 4 pm	Sat 5 pm	Sat 6 pm	Sat 7 pm	Sat 8 pm	Sat 9 pm	Sat 10 pm	Sat 11 pm	Sun 12 am	Sun 1 am	Sun 2 am	Sun 3 am	Sun 4 am	Sun 5 am	Sun 6 am	Sun 7 am	Sun 8 am	Sun 9 am	Sun 10 am	Sun 11 am	Sun 12 pm	Sun 1 pm
Houston Pilots N - 610 Bridge	10	10	10	10	10	10	10	10	10	10	10	10	10	10	10	10	10	10	10	10	10	10	10	10
Houston Pilots M - Kinder 1	10	10	10	10	10	10	10	10	10	10	10	10	10	10	10	10	10	10	10	10	10	10	10	10
Houston Pilots L - Greens Bayou	10	10	10	10	10	10	10	10	10	10	10	10	10	10	10	10	10	10	10	10	10	10	10	10
Houston Pilots K - Shell Crude	10	10	10	10	10	10	10	10	10	10	10	10	10	10	10	10	10	10	10	10	10	10	10	10
Houston Pilots J - Lynchburg Ferries	10	10	10	10	10	10	10	10	10	10	10	10	10	10	10	10	10	10	10	10	10	10	10	10
Houston Pilots I - Exxon 3	10	10	10	10	10	10	10	10	10	10	10	10	10	10	10	10	10	10	10	10	10	10	10	10
Houston Pilots H - Morgans Point	10	10	10	10	10	10	10	10	10	10	10	10	10	10	10	10	10	10	10	10	10	10	10	10
Houston Pilots G - 75/76	10	10	10	10	10	10	10	10	10	10	10	10	10	10	10	10	10	10	10	10	10	10	10	10
Houston Pilots F - 63/64	10	10	10	10	10	10	10	10	10	10	10	10	10	10	10	10	10	10	10	10	10	10	10	10
Houston Pilots E - 51/52	10	10	10	10	10	10	10	10	10	10	10	10	10	10	10	10	10	10	10	10	10	10	10	10
Houston Pilots D - 37/38	10	10	10	10	10	10	10	10	10	10	10	10	10	10	10	10	10	10	10	10	10	10	10	10
Houston Pilots C - 25/26	10	10	10	10	10	10	10	10	10	10	10	10	10	10	10	10	10	10	10	10	10	10	10	10
Houston Pilots B - 11/12	10	10	10	10	10	10	10	10	10	10	10	10	10	10	10	10	10	10	10	10	10	10	10	10
Houston Pilots A - 1 & 2 Bravo	10	10	10	10	10	10	10	10	10	10	10	10	10	10	10	10	10	10	10	10	9	10	10	10

NOTE: This is automated data that may/may not agree with the official BAM thinking that's found on the daily slides or special visibility report slides. This data should be used as a guide only

Houston Pilots Wind Chart



Sustained Wind 10 Knots
Gusts 15 Knots
Wind from the SE



Wind	Sat 2 pm	Sat 3 pm	Sat 4 pm	Sat 5 pm	Sat 6 pm	Sat 7 pm	Sat 8 pm	Sat 9 pm	Sat 10 pm	Sat 11 pm	Sun 12 am	Sun 1 am	Sun 2 am	Sun 3 am	Sun 4 am	Sun 5 am	Sun 6 am	Sun 7 am	Sun 8 am	Sun 9 am	Sun 10 am	Sun 11 am	Sun 12 pm	Sun 1 pm
Houston Pilots N - 610 Bridge	10 20 ↓	10 18 ↓	9 18 ↓	9 18 ↓	9 17 ↓	8 16 ↓	8 14 ↓	7 13 ↓	6 12 ↓	6 12 ↓	6 12 ↓	6 12 ↓	6 12 ↓	6 12 ↓	6 12 ↓	6 12 ↓	6 12 ↓	6 12 ↓	6 13 ↓	6 13 ↓	6 13 ↓	7 13 ↓	7 13 ↓	7 14 ↓
Houston Pilots M - Kinder 1	10 20 ↓	9 18 ↓	9 18 ↓	9 18 ↓	9 17 ↓	8 16 ↓	8 14 ↓	7 13 ↓	6 12 ↓	6 12 ↓	6 12 ↓	6 12 ↓	6 12 ↓	6 12 ↓	6 12 ↓	6 12 ↓	6 12 ↓	6 12 ↓	6 13 ↓	6 13 ↓	6 13 ↓	6 13 ↓	7 13 ↓	7 14 ↓
Houston Pilots L - Greens Bayou	9 18 ↓	9 18 ↓	9 18 ↓	9 18 ↓	9 17 ↓	8 16 ↓	7 14 ↓	6 13 ↓	6 12 ↓	6 12 ↓	6 10 ↓	6 10 ↓	6 12 ↓	6 12 ↓	6 12 ↓	6 12 ↓	6 12 ↓	6 12 ↓	6 13 ↓	6 13 ↓	6 13 ↓	6 13 ↓	7 13 ↓	7 13 ↓
Houston Pilots K - Shell Crude	10 18 ↓	10 18 ↓	10 18 ↓	9 18 ↓	9 17 ↓	8 16 ↓	8 13 ↓	7 13 ↓	6 12 ↓	6 12 ↓	6 12 ↓	6 12 ↓	6 12 ↓	6 12 ↓	6 12 ↓	6 12 ↓	6 12 ↓	6 12 ↓	6 13 ↓	6 13 ↓	6 13 ↓	6 13 ↓	7 13 ↓	7 14 ↓
Houston Pilots J - Lynchburg Ferries	10 18 ↓	9 18 ↓	9 17 ↓	9 17 ↓	8 16 ↓	8 16 ↓	7 14 ↓	6 13 ↓	6 12 ↓	6 10 ↓	6 10 ↓	6 10 ↓	6 12 ↓	6 10 ↓	6 10 ↓	6 10 ↓	6 10 ↓	6 10 ↓	6 12 ↓	6 12 ↓	6 12 ↓	6 13 ↓	7 13 ↓	6 13 ↓
Houston Pilots I - Exxon 3	10 18 ↓	10 18 ↓	10 18 ↓	10 18 ↓	10 17 ↓	10 17 ↓	10 15 ↓	9 14 ↓	8 13 ↓	8 13 ↓	8 13 ↓	8 14 ↓	8 13 ↓	8 13 ↓	8 13 ↓	8 13 ↓	8 13 ↓	8 13 ↓	8 13 ↓	8 13 ↓	8 13 ↓	8 14 ↓	8 14 ↓	8 14 ↓
Houston Pilots H - Morgans Point	10 18 ↓	10 18 ↓	10 18 ↓	10 18 ↓	10 17 ↓	10 17 ↓	10 15 ↓	9 14 ↓	9 14 ↓	9 14 ↓	8 14 ↓	8 13 ↓	9 14 ↓	8 14 ↓	8 14 ↓	8 14 ↓	8 14 ↓	8 14 ↓	9 14 ↓	8 13 ↓	8 13 ↓	8 14 ↓	8 14 ↓	8 14 ↓
Houston Pilots G - 75/76	12 20 ↓	12 20 ↓	12 20 ↓	12 20 ↓	12 20 ↓	12 17 ↓	12 16 ↓	10 15 ↓	10 15 ↓	10 15 ↓	10 15 ↓	10 15 ↓	10 16 ↓	10 16 ↓	10 16 ↓	10 16 ↓	10 16 ↓	10 16 ↓	10 16 ↓	10 16 ↓	10 15 ↓	10 16 ↓	9 16 ↓	9 15 ↓
Houston Pilots F - 63/64	12 20 ↓	12 20 ↓	12 20 ↓	12 20 ↓	12 20 ↓	12 17 ↓	12 17 ↓	12 16 ↓	10 16 ↓	10 16 ↓	10 16 ↓	12 16 ↓	12 16 ↓	12 16 ↓	12 16 ↓	12 16 ↓	12 16 ↓	12 16 ↓	12 16 ↓	12 16 ↓	10 16 ↓	10 16 ↓	10 16 ↓	9 15 ↓
Houston Pilots E - 51/52	13 21 ↓	12 20 ↓	12 20 ↓	12 20 ↓	12 18 ↓	12 17 ↓	12 17 ↓	12 16 ↓	12 16 ↓	12 17 ↓	12 17 ↓	13 17 ↓	13 17 ↓	13 17 ↓	13 17 ↓	13 17 ↓	13 17 ↓	13 17 ↓	13 17 ↓	12 16 ↓	12 16 ↓	10 17 ↓	10 17 ↓	10 15 ↓
Houston Pilots D - 37/38	13 21 ↓	12 20 ↓	12 20 ↓	12 20 ↓	12 18 ↓	12 17 ↓	12 17 ↓	12 16 ↓	12 16 ↓	12 17 ↓	12 17 ↓	13 17 ↓	13 17 ↓	13 17 ↓	13 17 ↓	13 18 ↓	13 18 ↓	13 18 ↓	13 18 ↓	13 17 ↓	12 16 ↓	12 17 ↓	10 17 ↓	10 16 ↓
Houston Pilots C - 25/26	13 21 ↓	13 20 ↓	12 20 ↓	12 20 ↓	12 18 ↓	12 17 ↓	12 16 ↓	12 16 ↓	12 16 ↓	12 17 ↓	12 17 ↓	13 17 ↓	13 17 ↓	13 17 ↓	13 17 ↓	13 18 ↓	13 18 ↓	13 18 ↓	13 18 ↓	13 17 ↓	12 17 ↓	12 17 ↓	10 17 ↓	10 16 ↓
Houston Pilots B - 11/12	13 20 ↓	12 18 ↓	12 17 ↓	10 17 ↓	10 17 ↓	10 17 ↓	10 16 ↓	10 15 ↓	10 16 ↓	10 16 ↓	10 16 ↓	10 17 ↓	12 17 ↓	12 17 ↓	12 17 ↓	12 17 ↓	12 18 ↓	12 18 ↓	12 18 ↓	12 17 ↓	10 16 ↓	10 17 ↓	10 17 ↓	10 16 ↓
Houston Pilots A - 1 & 2 Bravo	13 20 ↓	12 18 ↓	12 17 ↓	10 17 ↓	10 17 ↓	12 17 ↓	12 16 ↓	12 17 ↓	13 17 ↓	13 18 ↓	13 18 ↓	13 18 ↓	14 20 ↓	14 20 ↓	14 18 ↓	14 20 ↓	14 20 ↓	14 20 ↓	14 20 ↓	13 18 ↓	13 18 ↓	13 17 ↓	12 17 ↓	10 16 ↓

NOTE: This is automated data that may/may not agree with the official BAM thinking that's found on the daily slides.
This data should be used as a guide only.

Houston Pilots: SAT. 5/3/2025

Forecast Discussion

Precip: Dry conditions favored for the rest of the day today.

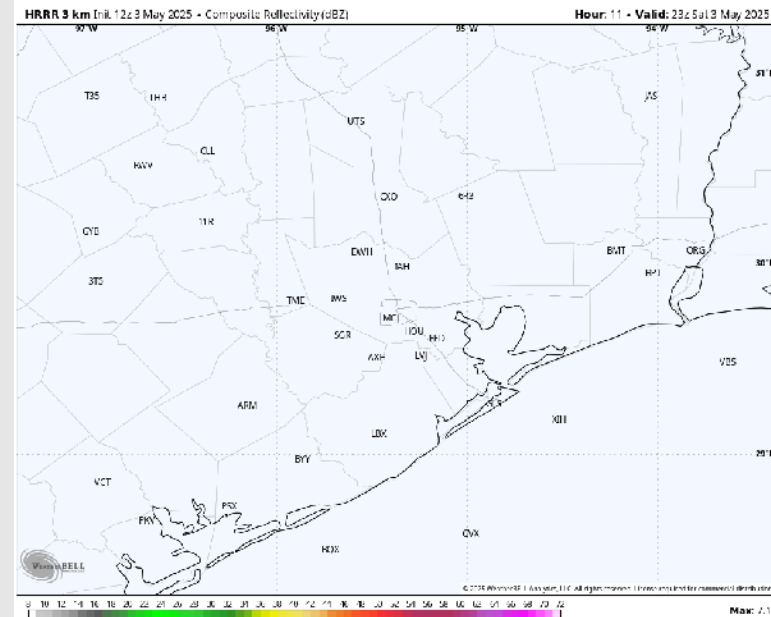
Wind: Winds will be out of the N/NW for the rest of the day.

N of Morgan's Point: Winds will be at 6 – 11 kts throughout the day. **S of Morgan's Point:** Winds will be at 9-14 kts for the rest of the day.

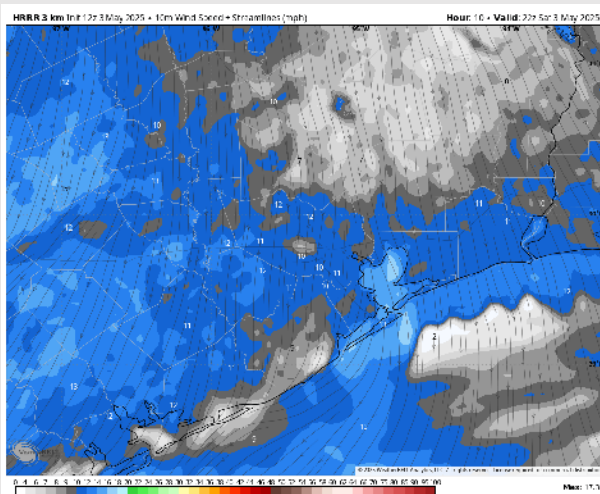
Low Temps: **N of Morgan's Point:** Low 60s F. **S of Morgan's Point:** Low 70s F.

Visibility: No fog concerns for the rest of the day.

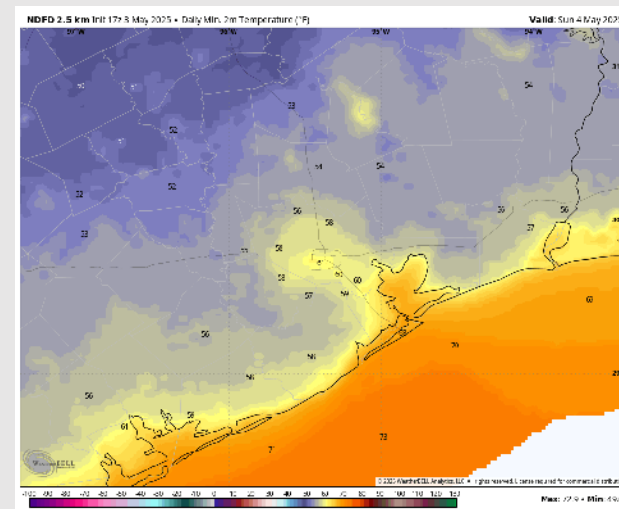
Precip Image: 6 PM CT



Wind Speed
5 PM CT



Low Temps
SUN AM



Houston Pilots: SUN. 5/4/2025

Forecast Discussion

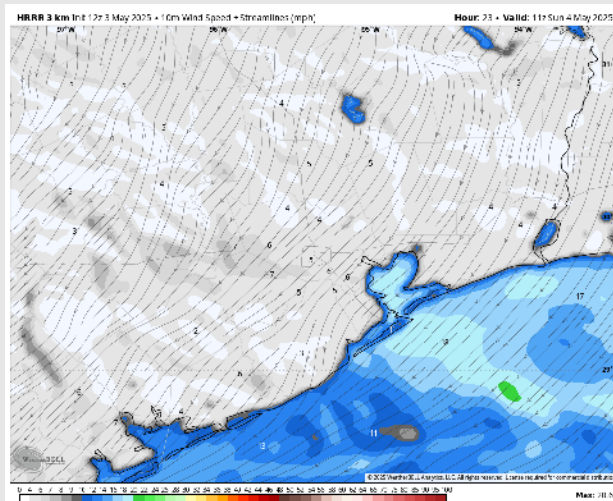
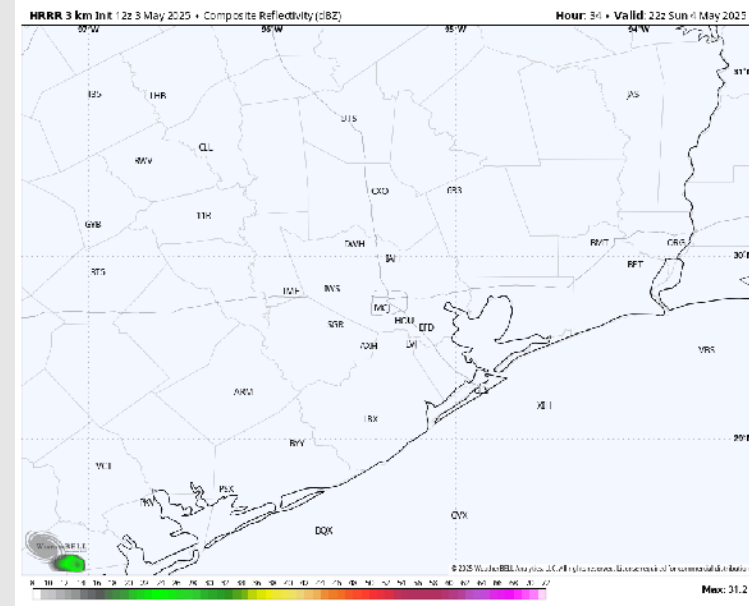
Precip: Favoring dry conditions for Sunday.

Wind: Winds will be out of the NE through ~5 PM SUN before transitioning to being out of the E/SE. **N of Morgan's Point:** Winds will be at 2 – 7 kts. **S of Morgan's Point:** Winds will be at 12 – 17 kts through 11 AM, then decreasing to 6 – 11 kts for the remainder of Sunday.

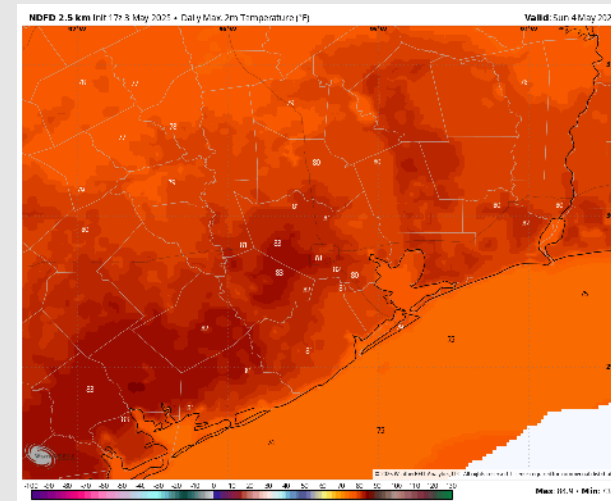
High Temps: **N of Morgan's Point:** Low 80s F. **S of Morgan's Point:** Upper 70s F.

Visibility: No visibility concerns Sunday.

Precip Image: 5 PM CT



Wind Speed:
6 AM CT



High Temps
Sunday

Houston Pilots: MON. 5/5/2025

Forecast Discussion

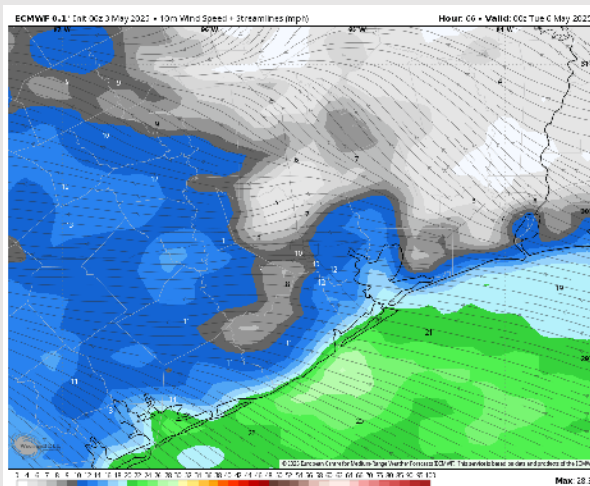
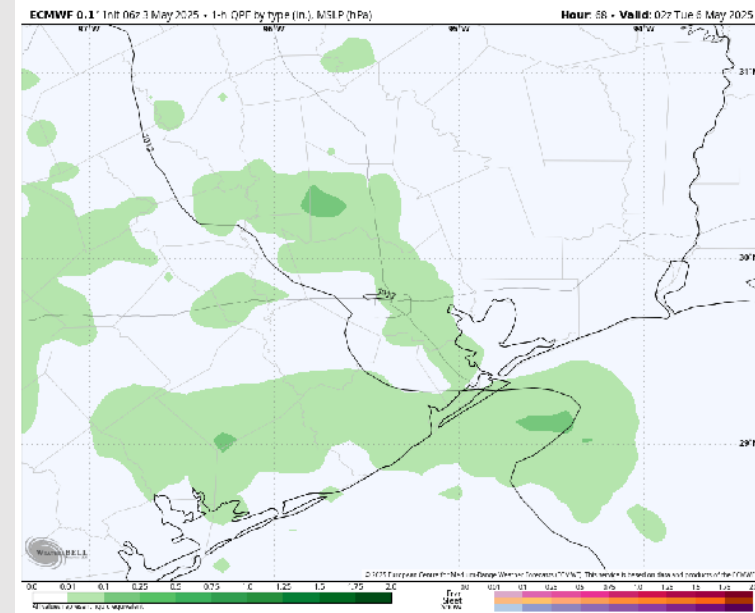
Precip: Favoring dry conditions through 6 PM Monday before isolated to scattered showers (30-40%) work across the area the rest of the evening.

Wind: Winds from the E/SE Monday. **N of Morgan's Point:** Winds will be at 4-8 kts through 11 AM before increasing to 10-14 kts the rest of the day. **S of Morgan's Point:** Winds will be at 11 – 16 kts through 12 PM before increasing to 15-20 kts for the PM hours. **Gusts up to 22-27 kts possible for all stations after 3 PM MON.**

High Temps: **N of Morgan's Point:** Low 80s F. **S of Morgan's Point:** Upper 70s F.

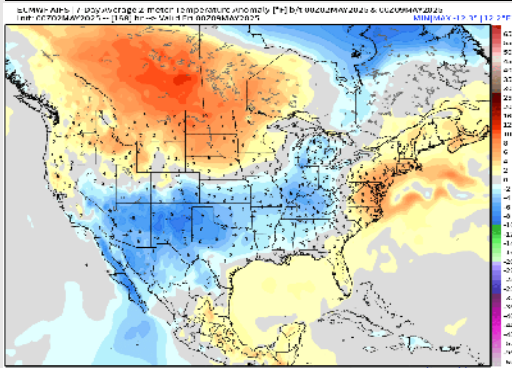
Visibility: No fog concerns Monday.

Precip Image: 9 PM CT

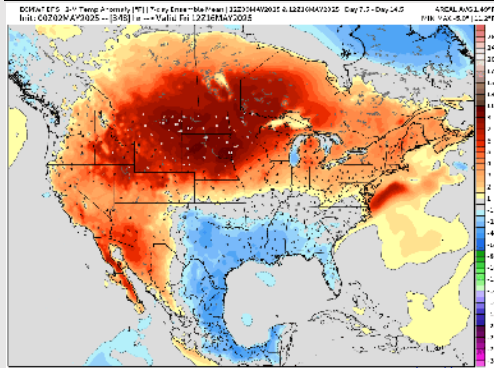


Houston Pilots: 5/3/25

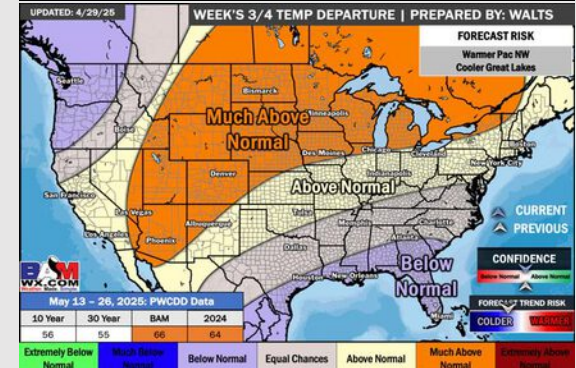
Next 7 Day Temperature Departure




8-14 Day Temperature Departure



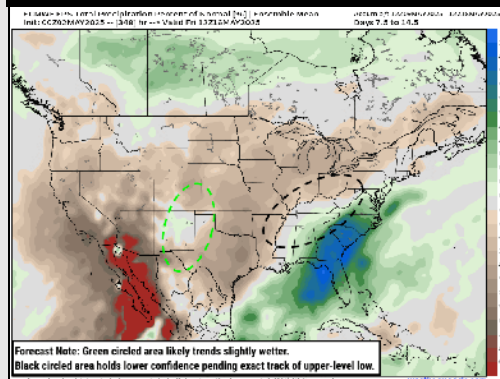
15-30 Day Temperature Departure



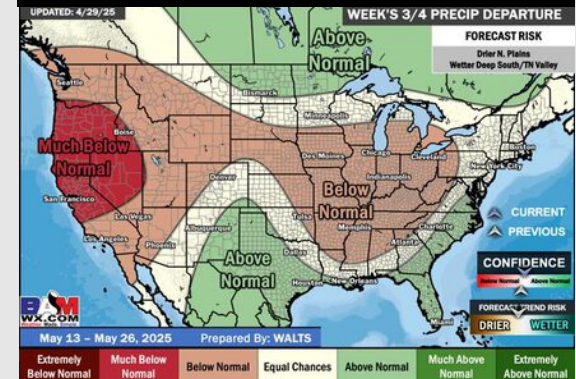
Next 7 Day Total Precipitation



8-14 Day % of Average Precip.



15-30 Day % of Average Precip.



- Temps are expected to be near normal the next 7 days. Scattered rain showers expected early next week with heaviest rain expected mid-late next week.
- Below normal temps and below normal rainfall is favored 8 - 14 days from now.
- Below normal temperatures and above normal precipitation chances are favored for mid May.