

# Houston Pilots Forecast Package



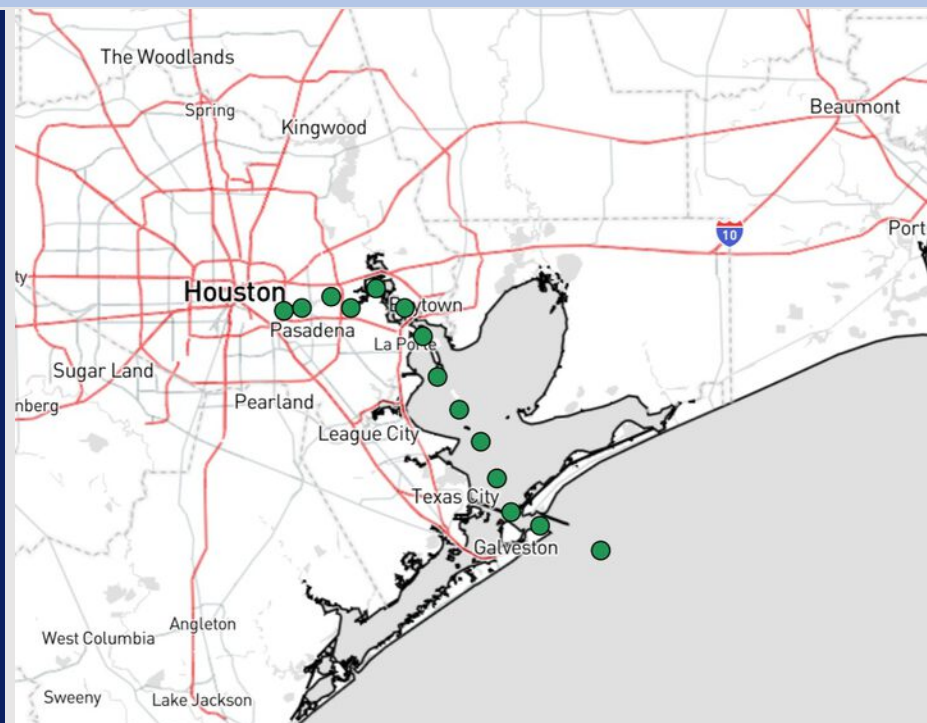
Updated: 11:20 PM CT

Friday, May 23, 2025

Forecaster: Jakeb Wagner

## Weather Headlines

- Isolated showers/storms possible from 12PM – 6PM today.
- Wind gusts up to 20 – 25 kts will be possible for ALL stations today.
- Wind gusts up to 25 kts will be possible for ALL stations Sunday.



Current Radar: 11:20 PM CT

As always, please do not hesitate to reach out to us with any forecast questions at [\(317\)-560-8122](tel:3175608122). Press 1 for forecast questions.

You can also access real-time forecast updates and 24/7 meteorological chat assistance on your [Clarity](#) app. Click [here](#) for login assistance.



# Houston Pilots Visibility Chart (miles)



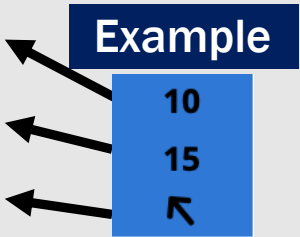
Visibility	Sat 1 am	Sat 2 am	Sat 3 am	Sat 4 am	Sat 5 am	Sat 6 am	Sat 7 am	Sat 8 am	Sat 9 am	Sat 10 am	Sat 11 am	Sat 12 pm	Sat 1 pm	Sat 2 pm	Sat 3 pm	Sat 4 pm	Sat 5 pm	Sat 6 pm	Sat 7 pm	Sat 8 pm	Sat 9 pm	Sat 10 pm	Sat 11 pm	Sun 12 am
Houston Pilots N - 610 Bridge	10	10	10	10	10	10	10	7.9	7.9	10	10	10	10	10	10	10	10	10	10	10	10	10	10	10
Houston Pilots M - Klinder 1	10	10	10	10	10	10	10	7.9	7.9	10	10	10	10	10	10	10	10	10	10	10	10	10	10	10
Houston Pilots L - Greens Bayou	10	10	10	10	10	10	10	7.9	7.9	10	10	10	10	10	10	10	10	10	10	10	10	10	10	10
Houston Pilots K - Shell Crude	10	10	10	10	10	10	10	7.9	7.9	10	10	10	10	10	10	10	10	10	10	10	10	10	10	10
Houston Pilots J - Lynchburg Ferries	10	10	10	10	10	10	10	7.9	7.9	10	10	10	10	10	10	10	10	10	10	10	10	10	10	10
Houston Pilots I - Exxon 3	10	10	10	10	10	10	10	7.9	7.9	10	10	10	10	10	10	10	10	10	10	10	10	10	10	10
Houston Pilots H - Morgans Point	10	10	10	10	10	10	10	7.9	7.9	10	10	10	10	10	10	10	10	10	10	10	10	10	10	10
Houston Pilots G - 75/76	10	10	10	10	10	10	10	6.9	6.9	10	10	10	10	10	10	10	10	10	10	10	10	10	10	10
Houston Pilots F - 63/64	10	10	10	10	10	10	10	6.9	6.9	10	10	10	10	10	10	10	10	10	10	10	10	10	10	9
Houston Pilots E - 51/52	10	10	10	10	10	10	9	6.9	6.9	10	10	10	10	10	10	10	10	10	10	10	10	10	9	10
Houston Pilots D - 37/38	10	10	10	10	10	10	9	6.9	6.9	10	10	10	10	10	10	10	10	10	10	10	10	10	9	9
Houston Pilots C - 25/26	10	10	10	10	10	10	10	6.9	6.9	9	10	10	10	10	10	10	10	10	10	10	10	10	9	9
Houston Pilots B - 11/12	10	10	10	10	10	10	9	6.9	6.9	7.9	10	10	10	10	10	10	10	10	10	10	10	10	9	9
Houston Pilots A - 1 & 2 Bravo	9	10	9	9	9	7.9	7.9	5.9	6.9	6.9	9	10	10	10	10	10	10	10	10	10	9	9	9	9

**NOTE:** This is automated data that may/may not agree with the official BAM thinking that's found on the daily slides or special visibility report slides. This data should be used as a guide only

# Houston Pilots Wind Chart



Sustained Wind 10 Knots  
Gusts 15 Knots  
Wind from the SE



Wind	Sat 1 am	Sat 2 am	Sat 3 am	Sat 4 am	Sat 5 am	Sat 6 am	Sat 7 am	Sat 8 am	Sat 9 am	Sat 10 am	Sat 11 am	Sat 12 pm	Sat 1 pm	Sat 2 pm	Sat 3 pm	Sat 4 pm	Sat 5 pm	Sat 6 pm	Sat 7 pm	Sat 8 pm	Sat 9 pm	Sat 10 pm	Sat 11 pm	Sun 12 am
Houston Pilots N - 610 Bridge	7 15 ↑	7 15 ↑	7 15 ↑	7 15 ↑	7 15 ↑	7 15 ↑	7 15 ↑	7 15 ↑	8 16 ↑	8 17 ↑	10 20 ↑	10 21 ↑	12 22 ↑	12 24 ↑	13 24 ↑	13 25 ↑	13 25 ↑	13 24 ↑	13 25 ↑	13 23 ↑	12 23 ↑	10 22 ↑	10 21 ↑	10 21 ↑
Houston Pilots M - Kinder 1	7 15 ↑	7 15 ↑	7 15 ↑	7 15 ↑	7 15 ↑	7 15 ↑	7 15 ↑	7 15 ↑	8 16 ↑	8 17 ↑	10 20 ↑	10 21 ↑	12 22 ↑	12 24 ↑	13 24 ↑	13 25 ↑	13 25 ↑	13 24 ↑	13 24 ↑	13 23 ↑	12 23 ↑	10 22 ↑	10 21 ↑	10 21 ↑
Houston Pilots L - Greens Bayou	7 15 ↑	7 14 ↑	7 15 ↑	7 15 ↑	7 15 ↑	7 15 ↑	7 15 ↑	7 15 ↑	8 16 ↑	8 17 ↑	9 20 ↑	10 21 ↑	10 22 ↑	13 23 ↑	13 24 ↑	13 24 ↑	13 25 ↑	13 24 ↑	13 24 ↑	12 22 ↑	12 22 ↑	10 22 ↑	10 21 ↑	10 21 ↑
Houston Pilots K - Shell Crude	7 15 ↑	7 15 ↑	7 15 ↑	7 15 ↑	7 15 ↑	7 15 ↑	7 15 ↑	7 15 ↑	8 16 ↑	8 17 ↑	10 20 ↑	10 21 ↑	12 22 ↑	13 23 ↑	13 24 ↑	13 24 ↑	13 25 ↑	13 24 ↑	13 24 ↑	12 22 ↑	12 22 ↑	10 22 ↑	10 21 ↑	10 21 ↑
Houston Pilots J - Lynchburg Ferries	7 14 ↑	7 14 ↑	7 14 ↑	7 15 ↑	7 15 ↑	7 15 ↑	7 15 ↑	7 15 ↑	8 16 ↑	8 17 ↑	10 20 ↑	10 21 ↑	12 22 ↑	13 23 ↑	13 23 ↑	13 24 ↑	13 24 ↑	13 24 ↑	13 24 ↑	12 22 ↑	10 22 ↑	10 21 ↑	10 21 ↑	9 20 ↑
Houston Pilots I - Exxon 3	10 17 ↑	10 17 ↑	10 17 ↑	10 17 ↑	12 17 ↑	10 17 ↑	10 17 ↑	10 17 ↑	12 17 ↑	13 17 ↑	13 20 ↑	13 21 ↑	14 22 ↑	14 23 ↑	15 24 ↑	15 24 ↑	15 25 ↑	16 24 ↑	15 24 ↑	15 22 ↑	15 23 ↑	15 22 ↑	15 22 ↑	15 22 ↑
Houston Pilots H - Morgans Point	10 17 ↑	10 17 ↑	12 17 ↑	12 17 ↑	12 17 ↑	12 17 ↑	10 17 ↑	10 17 ↑	12 17 ↑	13 17 ↑	13 20 ↑	13 21 ↑	14 22 ↑	14 23 ↑	15 24 ↑	15 24 ↑	15 25 ↑	16 24 ↑	15 24 ↑	15 22 ↑	15 22 ↑	15 22 ↑	15 22 ↑	15 22 ↑
Houston Pilots G - 75/76	13 17 ↑	13 18 ↑	13 18 ↑	13 18 ↑	13 18 ↑	13 18 ↑	13 18 ↑	13 18 ↑	13 20 ↑	14 20 ↑	14 21 ↑	14 22 ↑	15 23 ↑	15 24 ↑	15 24 ↑	15 25 ↑	16 26 ↑	16 25 ↑	16 25 ↑	16 23 ↑	16 23 ↑	16 22 ↑	15 23 ↑	16 23 ↑
Houston Pilots F - 63/64	13 17 ↑	13 18 ↑	13 18 ↑	13 18 ↑	14 20 ↑	13 20 ↑	13 18 ↑	13 18 ↑	13 20 ↑	14 20 ↑	14 21 ↑	15 22 ↑	15 23 ↑	15 24 ↑	15 24 ↑	15 25 ↑	16 26 ↑	16 25 ↑	16 24 ↑	15 22 ↑	15 23 ↑	15 22 ↑	15 23 ↑	15 22 ↑
Houston Pilots E - 51/52	13 17 ↑	13 18 ↑	14 18 ↑	14 20 ↑	14 20 ↑	14 20 ↑	14 20 ↑	14 20 ↑	14 20 ↑	14 21 ↑	15 21 ↑	15 23 ↑	15 23 ↑	15 24 ↑	15 24 ↑	15 25 ↑	15 25 ↑	15 24 ↑	15 23 ↑	15 22 ↑	15 22 ↑	15 22 ↑	15 23 ↑	16 22 ↑
Houston Pilots D - 37/38	13 17 ↑	13 18 ↑	14 18 ↑	14 20 ↑	14 20 ↑	14 20 ↑	14 20 ↑	14 20 ↑	14 20 ↑	14 21 ↑	15 21 ↑	15 23 ↑	15 23 ↑	15 24 ↑	15 24 ↑	15 24 ↑	15 24 ↑	15 24 ↑	15 23 ↑	15 22 ↑	15 22 ↑	15 22 ↑	15 22 ↑	15 22 ↑
Houston Pilots C - 25/26	13 17 ↑	13 18 ↑	13 18 ↑	13 20 ↑	14 20 ↑	14 20 ↑	14 20 ↑	14 20 ↑	14 20 ↑	14 21 ↑	15 21 ↑	15 22 ↑	15 22 ↑	15 23 ↑	15 23 ↑	15 23 ↑	15 23 ↑	15 23 ↑	15 22 ↑	14 22 ↑	14 21 ↑	15 22 ↑	15 22 ↑	15 22 ↑
Houston Pilots B - 11/12	12 17 ↑	12 17 ↑	13 18 ↑	13 18 ↑	13 20 ↑	13 18 ↑	13 18 ↑	13 18 ↑	13 20 ↑	13 20 ↑	13 20 ↑	14 21 ↑	14 22 ↑	14 22 ↑	14 22 ↑	14 22 ↑	14 22 ↑	14 21 ↑	13 20 ↑	13 20 ↑	13 20 ↑	13 21 ↑	14 21 ↑	14 22 ↑
Houston Pilots A - 1 & 2 Bravo	13 18 ↑	14 20 ↑	15 20 ↑	15 21 ↑	15 21 ↑	15 21 ↑	15 21 ↑	15 21 ↑	14 21 ↑	14 21 ↑	14 21 ↑	14 21 ↑	14 22 ↑	14 21 ↑	14 21 ↑	14 21 ↑	14 21 ↑	14 21 ↑	14 21 ↑	14 21 ↑	15 21 ↑	15 22 ↑	15 23 ↑	16 22 ↑

NOTE: This is automated data that may/may not agree with the official BAM thinking that's found on the daily slides.  
This data should be used as a guide only.

# Houston Pilots: SAT. 5/24/2025

## Forecast Discussion

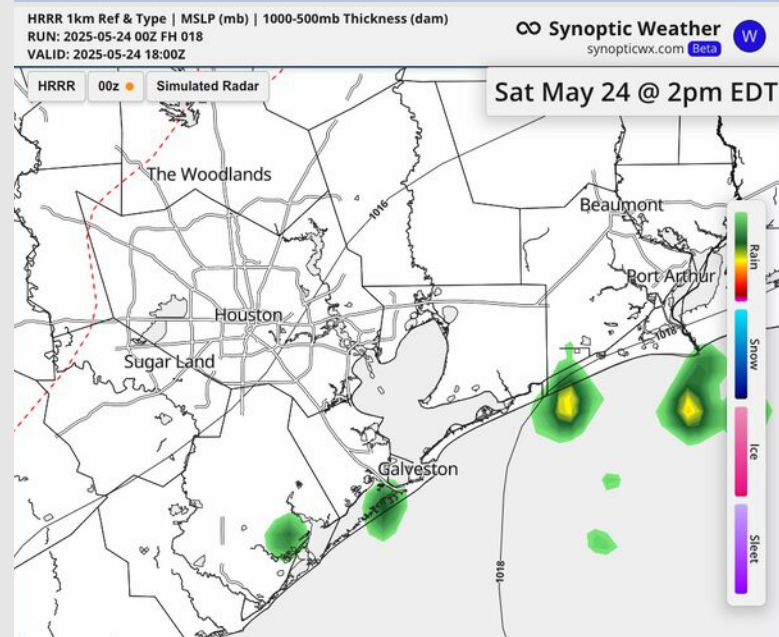
**Precip:** Isolated showers/storms possible from 12PM – 6PM today.

**Wind:** Winds will be out of the SSE today. **N of Morgan's Point:** Winds will be at 8 – 13 kts. **S of Morgan's Point:** Winds will be at 11 – 16 kts. **Wind gusts up to 20 – 25 kts will be possible for ALL stations today.**

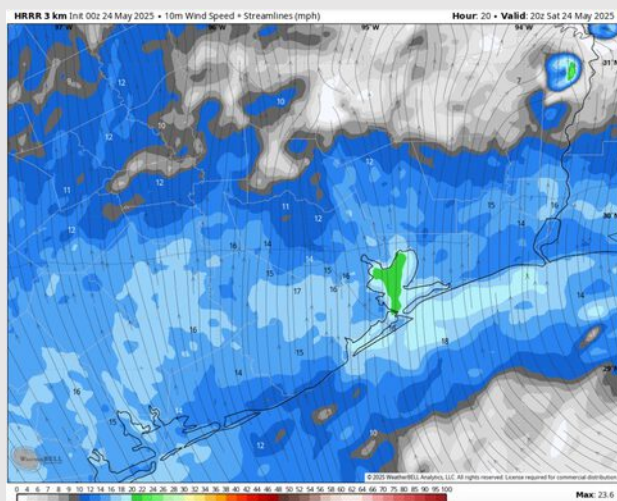
**High Temps:** **N of Morgan's Point:** Low 90s F. **S of Morgan's Point:** Mid 80s F.

**Visibility:** No visibility concerns today.

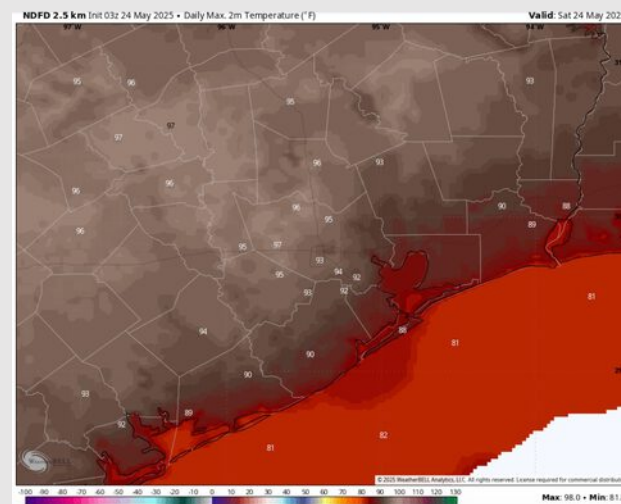
## Precip Image: 2 PM CT



Wind Speed  
3 PM CT



High Temps  
Today





# Houston Pilots: SUN. 5/25/2025

## Forecast Discussion

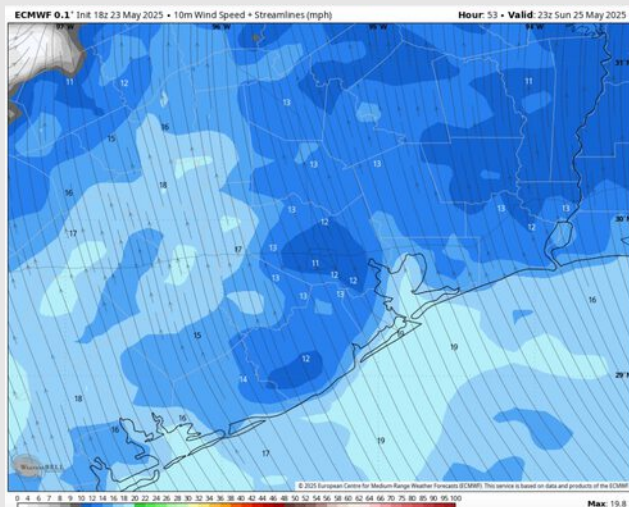
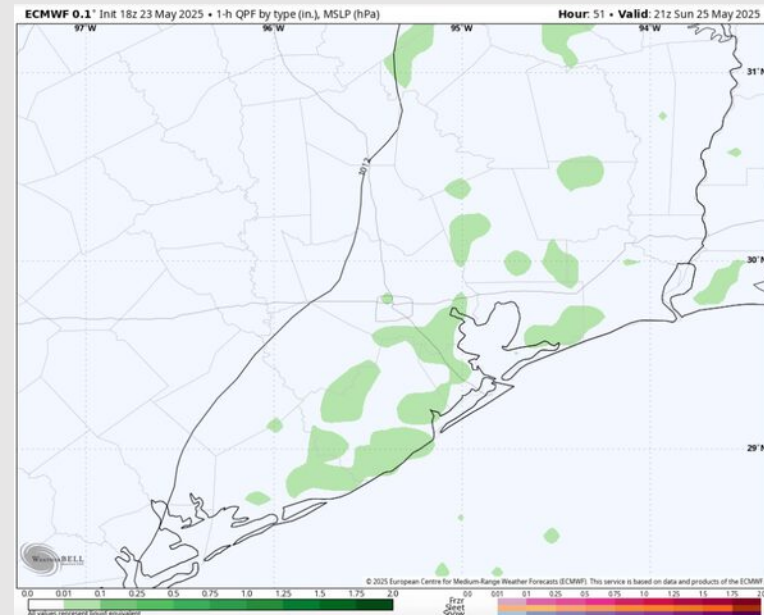
**Precip:** Isolated showers possible from 12PM – 8PM Sunday.

**Wind:** Winds will be out of the SE Sunday. **N of Morgan's Point:** Winds will be at 7 – 12 kts. **S of Morgan's Point:** Winds will be at 13 - 18 kts. **Wind gusts up to 25 kts will be possible for ALL stations Sunday.**

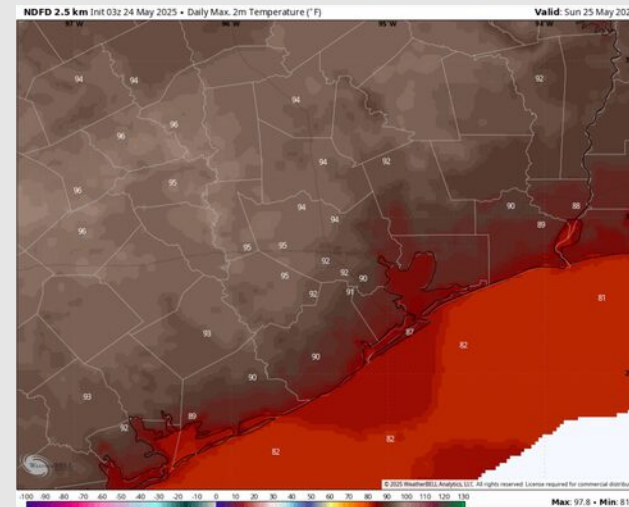
**High Temps:** **N of Morgan's Point:** Low 90s F. **S of Morgan's Point:** Mid 80s F.

**Visibility:** No visibility concerns Sunday.

## Precip Image: 4 PM CT



**Wind Speed:**  
6 PM CT



**High Temps**  
**Sunday**

# Houston Pilots: MON. 5/26/2025

## Forecast Discussion

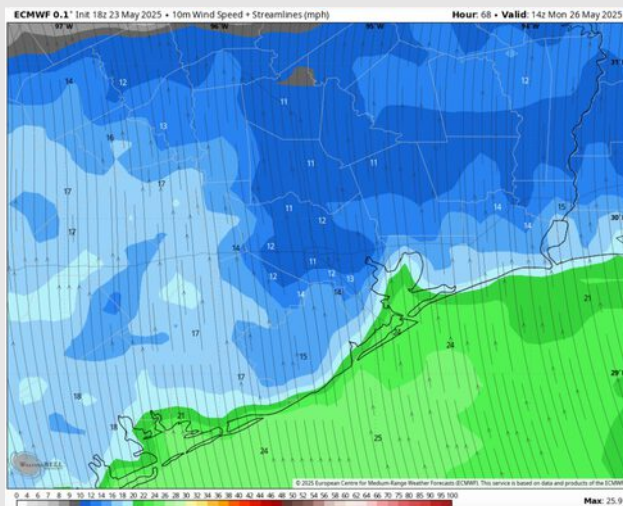
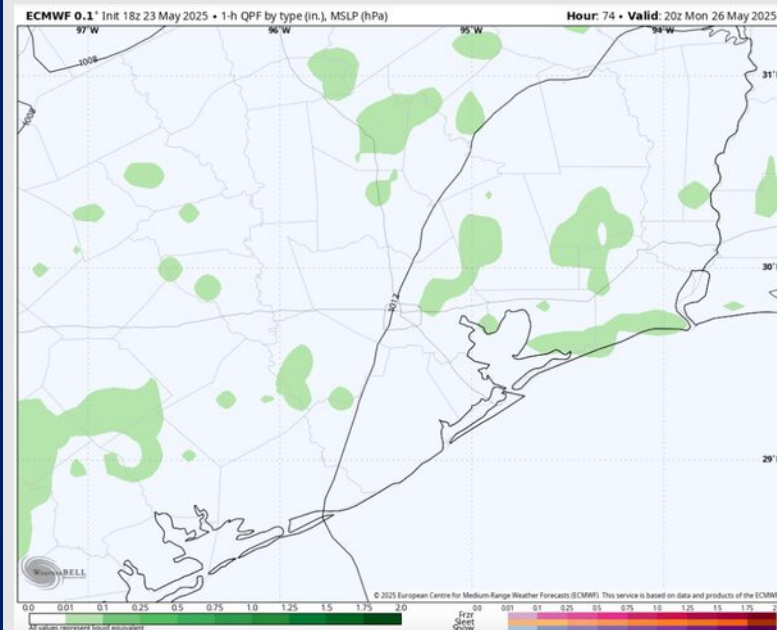
**Precip:** A few isolated showers possible on Monday, but mostly dry conditions are favored.

**Wind:** Winds will be from the S Monday. **N of Morgan's Point:** Winds will be at 8 - 13 kts. **S of Morgan's Point:** Winds will be at 18 - 23 kts for the majority of Monday. **Wind gusts between 25 – 30 kts possible for stations S of Morgan's point.**

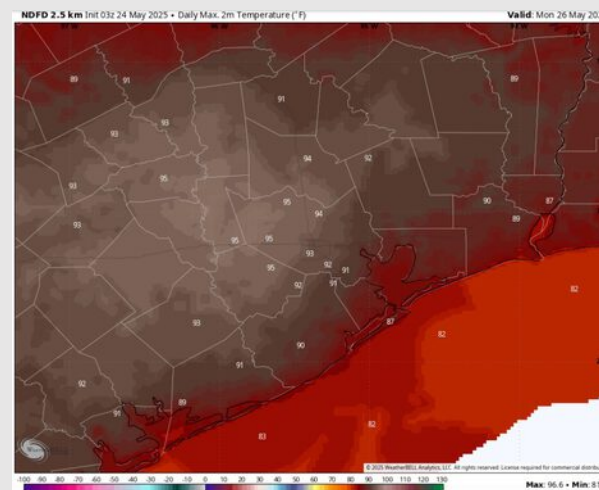
**High Temps:** **N of Morgan's Point:** Low 90s F. **S of Morgan's Point:** Mid 80s F.

**Visibility:** No visibility concerns Monday.

## Precip Image: 3 PM CT



**Wind Speed:**  
9 AM CT

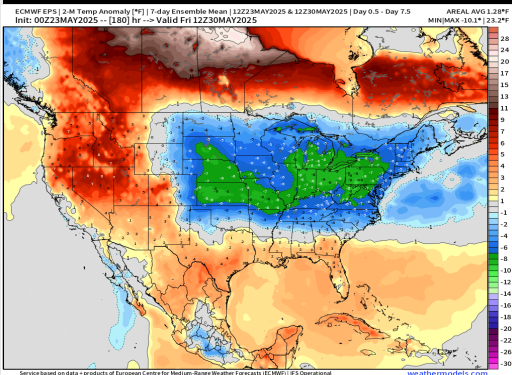


**High Temps**  
**Monday**

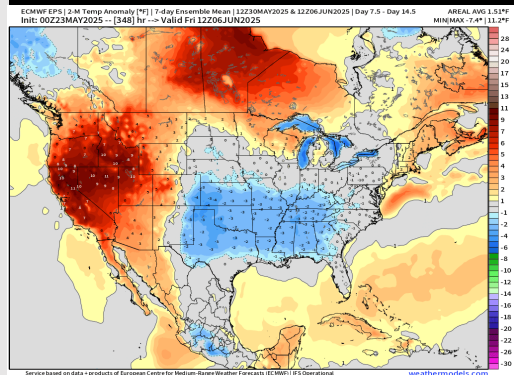


# Houston Pilots: 5/24/25

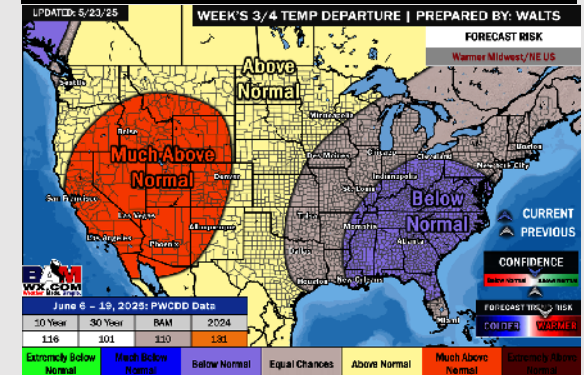
## Next 7 Day Temperature Departure



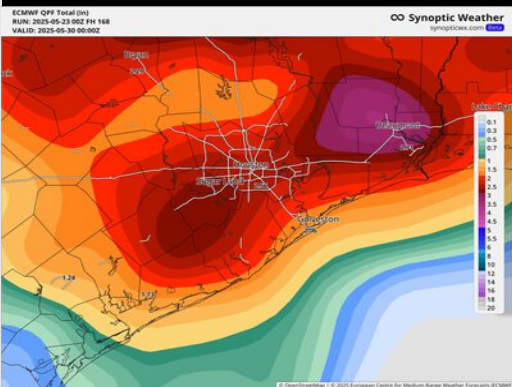
## 8-14 Day Temperature Departure



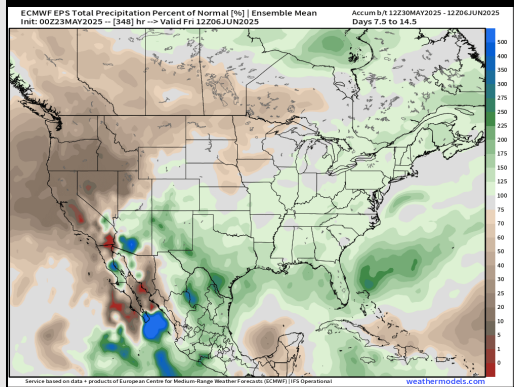
## 15-30 Day Temperature Departure



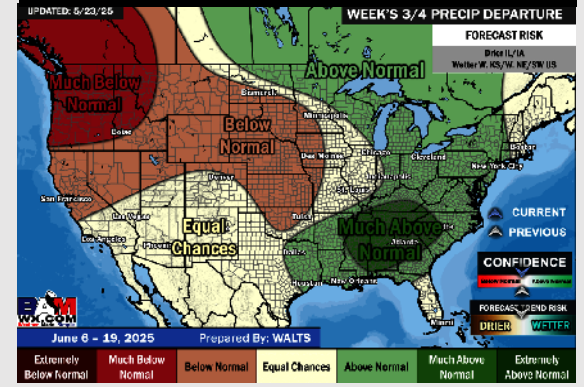
## Next 7 Day Total Precipitation



## 8-14 Day % of Average Precip.



## 15-30 Day % of Average Precip.



- Temps are expected to be above normal the next 7 days. Scattered rain chances will start the week with the heaviest rains coming mid week.
- Near normal temps and above normal rainfall is favored for days 8 – 14.
- Near normal temperatures and near / slightly above normal precipitation chances are favored for early to mid June.