

Houston Pilots Forecast Package



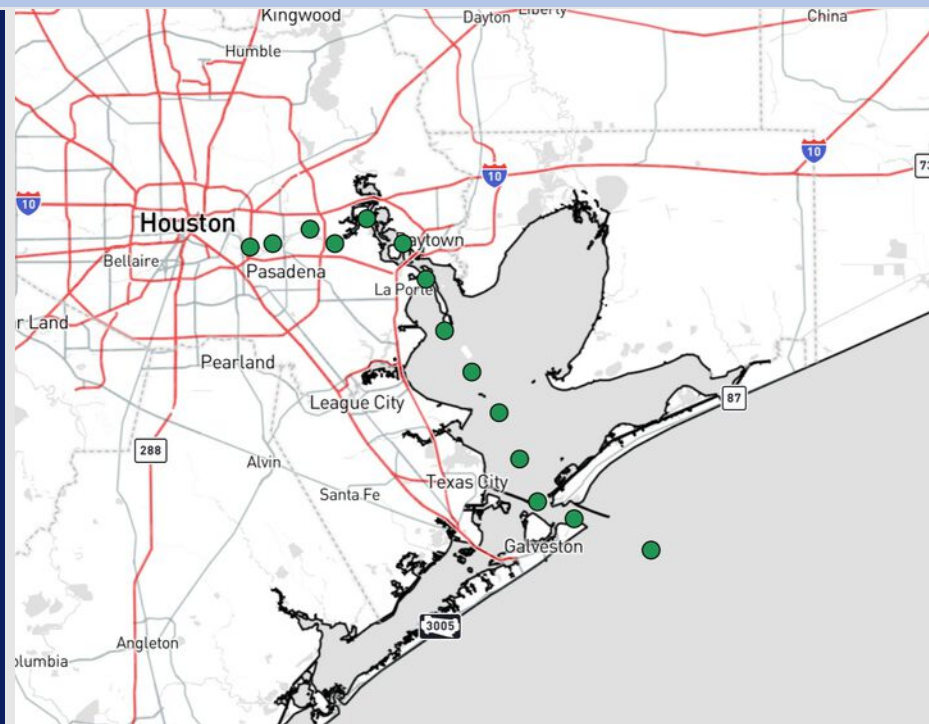
Updated: 11:15 PM CT

Thursday, May 22, 2025

Forecaster: Jakeb Wagner

Weather Headlines

- Isolated showers/storms possible today, but heavier storms are to stay to the south and west of ALL stations.
- Isolated showers possible from 12PM – 6PM Saturday.
- **Wind gusts of 20 – 25 kts will be possible for ALL stations Saturday.**



Current Radar: 11:15 PM CT

As always, please do not hesitate to reach out to us with any forecast questions at **(317)-560-8122**. Press **1** for forecast questions.

You can also access real-time forecast updates and 24/7 meteorological chat assistance on your **Clarity** app. Click [here](#) for login assistance.



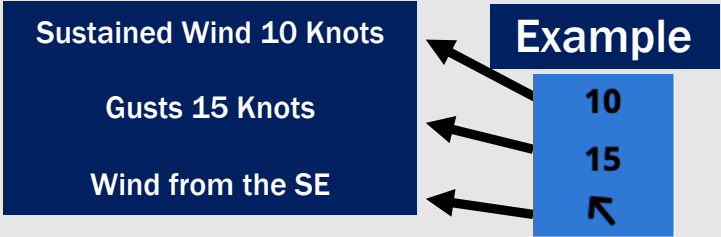
Houston Pilots Visibility Chart (miles)



Visibility	Fri 1 am	Fri 2 am	Fri 3 am	Fri 4 am	Fri 5 am	Fri 6 am	Fri 7 am	Fri 8 am	Fri 9 am	Fri 10 am	Fri 11 am	Fri 12 pm	Fri 1 pm	Fri 2 pm	Fri 3 pm	Fri 4 pm	Fri 5 pm	Fri 6 pm	Fri 7 pm	Fri 8 pm	Fri 9 pm	Fri 10 pm	Fri 11 pm	Sat 12 am
Houston Pilots N - 610 Bridge	10	10	10	9	7.9	6.9	6.9	6.9	7.9	10	10	10	10	10	10	10	10	10	10	10	10	10	10	10
Houston Pilots M - Kinder 1	10	10	10	9	7.9	6.9	7.9	6.9	7.9	10	10	10	10	10	10	10	10	10	10	10	10	10	10	10
Houston Pilots L - Greens Bayou	10	10	10	9	6.9	6.9	6.9	6.9	6.9	10	10	10	10	10	10	10	10	10	10	10	10	10	10	10
Houston Pilots K - Shell Crude	10	10	10	9	6.9	6.9	7.9	6.9	6.9	10	10	10	10	10	10	10	10	10	10	10	10	10	10	10
Houston Pilots J - Lynchburg Ferries	10	10	10	9	6.9	6.9	6.9	6.9	6.9	10	10	10	10	10	10	10	10	10	10	10	10	10	10	10
Houston Pilots I - Exxon 3	10	10	10	9	6.9	6.9	6.9	6.9	6.9	10	10	10	10	10	10	10	10	10	10	10	10	10	10	10
Houston Pilots H - Morgans Point	10	10	10	9	7.9	6.9	7.9	6.9	6.9	10	10	10	10	10	10	10	10	10	10	10	10	10	10	10
Houston Pilots G - 75/76	10	10	10	9	7.9	7.9	7.9	6.9	6.9	10	10	10	10	10	10	10	10	10	10	10	10	10	9	9
Houston Pilots F - 63/64	10	10	10	9	9	7.9	7.9	6.9	6.9	10	10	10	10	10	10	10	10	10	10	10	10	10	9	9
Houston Pilots E - 51/52	10	10	10	9	9	7.9	9	6.9	6.9	10	10	10	10	10	10	10	10	10	10	10	10	10	9	9
Houston Pilots D - 37/38	10	10	10	9	9	9	9	6.9	6.9	10	10	10	10	10	10	10	10	10	10	10	10	10	9	9
Houston Pilots C - 25/26	10	10	10	10	9	9	10	6.9	6.9	10	10	10	10	10	10	10	10	10	10	10	10	10	9	9
Houston Pilots B - 11/12	10	10	10	9	9	9	10	6.9	7.9	10	10	10	10	10	10	10	10	10	10	10	10	10	9	9
Houston Pilots A - 1 & 2 Bravo	10	10	9	7.9	7.9	7.9	9	6.9	6.9	7.9	9	10	10	10	10	7.9	6.9	7.9	7.9	6.9	6.9	9	9	9

NOTE: This is automated data that may/may not agree with the official BAM thinking that's found on the daily slides or special visibility report slides. This data should be used as a guide only

Houston Pilots Wind Chart



Wind	Fri 1 am	Fri 2 am	Fri 3 am	Fri 4 am	Fri 5 am	Fri 6 am	Fri 7 am	Fri 8 am	Fri 9 am	Fri 10 am	Fri 11 am	Fri 12 pm	Fri 1 pm	Fri 2 pm	Fri 3 pm	Fri 4 pm	Fri 5 pm	Fri 6 pm	Fri 7 pm	Fri 8 pm	Fri 9 pm	Fri 10 pm	Fri 11 pm	Sat 12 am
Houston Pilots N - 610 Bridge	5 9 ↗	3 8 ↗	3 8 ↗	3 7 ↗	3 7 ↗	3 7 ↗	3 7 ↗	3 8 ↗	3 8 ↗	5 9 ↗	6 12 ↗	7 13 ↗	8 15 ↗	8 17 ↗	9 18 ↗	10 20 ↗	12 20 ↗	10 22 ↗	12 22 ↗	10 22 ↗	10 20 ↗	9 20 ↗	9 18 ↗	8 17 ↗
Houston Pilots M - Kinder 1	5 9 ↗	3 8 ↗	3 8 ↗	3 7 ↗	3 7 ↗	3 7 ↗	3 7 ↗	3 8 ↗	3 8 ↗	5 9 ↗	6 12 ↗	7 13 ↗	8 15 ↗	8 17 ↗	9 18 ↗	10 20 ↗	12 21 ↗	10 22 ↗	12 22 ↗	10 21 ↗	10 20 ↗	9 20 ↗	9 18 ↗	8 17 ↗
Houston Pilots L - Greens Bayou	5 8 ↗	3 8 ↗	3 7 ↗	3 7 ↗	3 7 ↗	3 6 ↗	3 7 ↗	3 7 ↗	3 8 ↗	5 9 ↗	6 12 ↗	7 14 ↗	8 15 ↗	9 17 ↗	9 18 ↗	10 20 ↗	12 20 ↗	10 22 ↗	10 21 ↗	10 21 ↗	9 20 ↗	9 18 ↗	8 17 ↗	8 17 ↗
Houston Pilots K - Shell Crude	5 9 ↗	3 8 ↗	3 8 ↗	3 7 ↗	3 7 ↗	3 7 ↗	3 7 ↗	3 7 ↗	3 8 ↗	5 9 ↗	6 12 ↗	7 14 ↗	8 15 ↗	9 17 ↗	9 18 ↗	10 20 ↗	12 20 ↗	10 21 ↗	12 21 ↗	10 21 ↗	10 18 ↗	9 18 ↗	8 17 ↗	8 17 ↗
Houston Pilots J - Lynchburg Ferries	3 8 ↗	3 8 ↗	3 7 ↗	3 7 ↗	3 7 ↗	3 6 ↗	3 6 ↗	3 7 ↗	3 8 ↗	5 9 ↗	6 12 ↗	7 14 ↗	8 15 ↗	9 17 ↗	10 18 ↗	10 20 ↗	12 20 ↗	12 22 ↗	10 21 ↗	10 21 ↗	9 18 ↗	9 18 ↗	8 17 ↗	8 16 ↗
Houston Pilots I - Exxon 3	7 10 ↗	6 10 ↗	6 9 ↗	6 8 ↗	6 8 ↗	6 8 ↗	6 8 ↗	6 9 ↗	6 10 ↗	7 12 ↗	8 13 ↗	8 15 ↗	9 16 ↗	10 17 ↗	12 18 ↗	13 20 ↗	14 21 ↗	14 22 ↗	14 22 ↗	14 21 ↗	14 20 ↗	13 20 ↗	13 18 ↗	13 18 ↗
Houston Pilots H - Morgans Point	7 10 ↗	7 10 ↗	6 9 ↗	6 8 ↗	6 8 ↗	6 8 ↗	6 9 ↗	6 9 ↗	6 10 ↗	7 12 ↗	8 13 ↗	8 15 ↗	10 16 ↗	10 17 ↗	12 20 ↗	13 20 ↗	14 21 ↗	14 22 ↗	14 22 ↗	14 21 ↗	14 20 ↗	13 20 ↗	13 18 ↗	13 18 ↗
Houston Pilots G - 75/76	8 13 ↗	8 13 ↗	8 10 ↗	7 10 ↗	7 10 ↗	7 10 ↗	7 10 ↗	8 12 ↗	8 12 ↗	8 13 ↗	8 14 ↗	9 16 ↗	10 17 ↗	12 18 ↗	13 20 ↗	14 21 ↗	14 22 ↗	15 22 ↗	15 22 ↗	15 22 ↗	15 21 ↗	14 21 ↗	14 20 ↗	14 20 ↗
Houston Pilots F - 63/64	8 13 ↗	8 13 ↗	8 10 ↗	7 10 ↗	7 10 ↗	7 10 ↗	7 12 ↗	8 12 ↗	8 13 ↗	8 13 ↗	9 14 ↗	10 16 ↗	10 17 ↗	12 18 ↗	12 20 ↗	13 21 ↗	14 22 ↗	14 22 ↗	14 22 ↗	14 21 ↗	14 20 ↗	14 20 ↗	14 20 ↗	13 20 ↗
Houston Pilots E - 51/52	8 13 ↗	8 13 ↗	8 12 ↗	8 10 ↗	8 12 ↗	8 12 ↗	8 12 ↗	8 12 ↗	8 13 ↗	8 13 ↗	9 14 ↗	10 16 ↗	10 17 ↗	12 18 ↗	12 20 ↗	13 21 ↗	14 22 ↗	13 22 ↗	14 21 ↗	14 21 ↗	14 20 ↗	14 20 ↗	14 20 ↗	14 20 ↗
Houston Pilots D - 37/38	8 13 ↗	8 13 ↗	8 10 ↗	8 10 ↗	8 12 ↗	8 12 ↗	8 12 ↗	8 12 ↗	8 13 ↗	8 13 ↗	9 14 ↗	10 16 ↗	10 16 ↗	12 18 ↗	12 18 ↗	13 20 ↗	13 21 ↗	13 20 ↗	13 20 ↗	13 18 ↗	13 18 ↗	13 20 ↗	13 20 ↗	13 20 ↗
Houston Pilots C - 25/26	8 13 ↗	8 13 ↗	8 10 ↗	8 10 ↗	8 12 ↗	8 12 ↗	8 12 ↗	8 12 ↗	8 13 ↗	8 13 ↗	9 14 ↗	10 15 ↗	10 16 ↗	12 17 ↗	12 18 ↗	13 20 ↗	13 20 ↗	13 20 ↗	13 18 ↗	13 18 ↗	13 18 ↗	13 18 ↗	13 18 ↗	13 18 ↗
Houston Pilots B - 11/12	8 12 ↗	7 13 ↗	7 10 ↗	7 10 ↗	7 10 ↗	7 10 ↗	7 12 ↗	7 12 ↗	7 12 ↗	8 13 ↗	8 13 ↗	9 14 ↗	10 15 ↗	10 16 ↗	10 17 ↗	12 18 ↗	12 18 ↗	12 17 ↗	12 17 ↗	12 17 ↗	12 17 ↗	12 17 ↗	12 18 ↗	12 18 ↗
Houston Pilots A - 1 & 2 Bravo	9 14 ↗	8 13 ↗	8 13 ↗	8 13 ↗	8 13 ↗	8 13 ↗	8 13 ↗	8 13 ↗	8 13 ↗	8 13 ↗	8 14 ↗	9 14 ↗	9 15 ↗	10 16 ↗	10 17 ↗	10 17 ↗	12 17 ↗	12 17 ↗	13 18 ↗	13 18 ↗	13 18 ↗	13 18 ↗	13 20 ↗	14 20 ↗

NOTE: This is automated data that may/may not agree with the official BAM thinking that's found on the daily slides.
This data should be used as a guide only.

Houston Pilots: FRI. 5/23/2025

Forecast Discussion

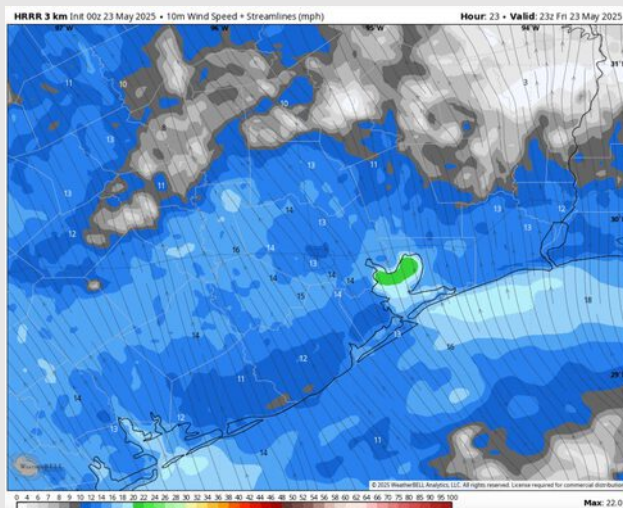
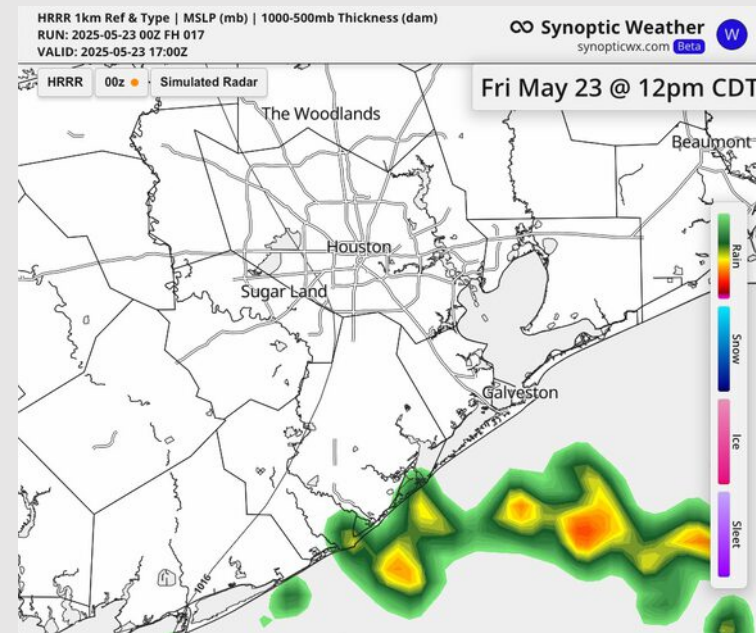
Precip: Isolated showers/storms possible today, but heavier storms are to stay to the south and west of ALL stations.

Wind: Winds will be variable from 3AM – 10AM, then will blow from the SE for the rest of the day. **N of Morgan's Point:** Winds will be at 8 - 13 kts. **S of Morgan's Point:** Winds will be at 10 – 15 kts.

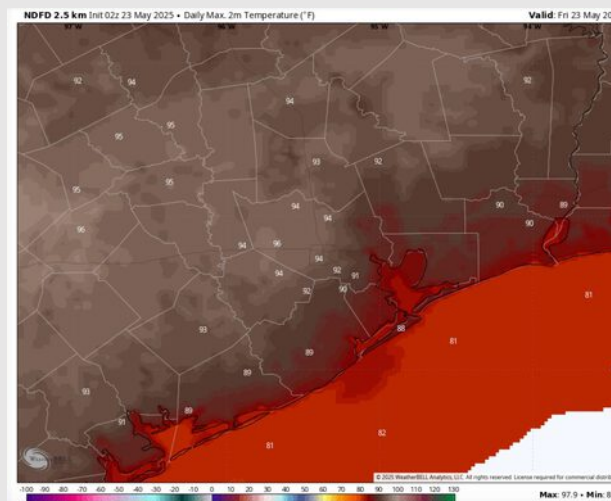
High Temps: **N of Morgan's Point:** Low 90s F. **S of Morgan's Point:** Mid 80s F.

Visibility: No visibility concerns for today.

Precip Image: 12 PM CT



Wind Speed:
6 PM CT



High Temps
Today

Houston Pilots: SAT. 5/24/2025

Forecast Discussion

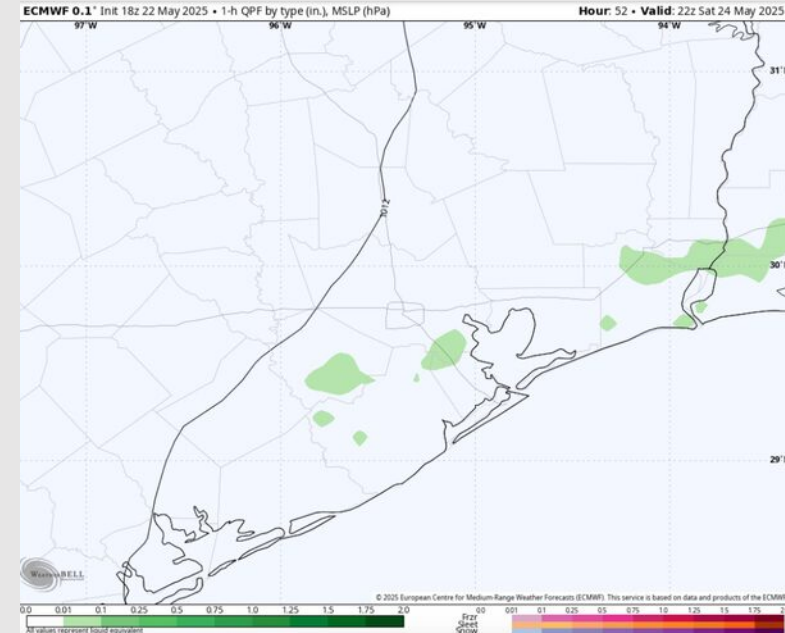
Precip: Isolated showers possible from 12PM – 6PM Saturday.

Wind: Winds will be out of the S Saturday. **N of Morgan's Point:** Winds will be at 6 – 11 kts. **S of Morgan's Point:** Winds will be at 10 – 15 kts. **Wind gusts of 20 – 25 kts will be possible for ALL stations Saturday.**

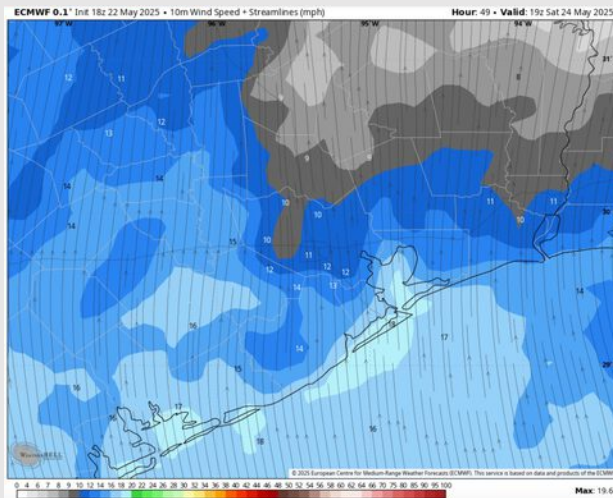
High Temps: **N of Morgan's Point:** Low 90s F. **S of Morgan's Point:** Mid 80s F.

Visibility: No fog concerns Saturday.

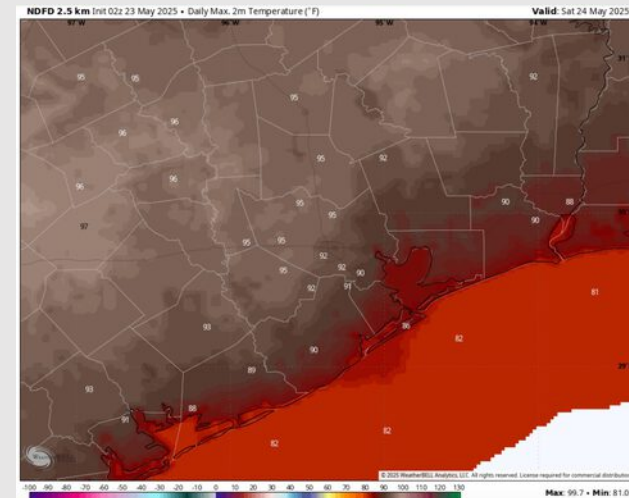
Precip Image: 5 PM CT



Wind Speed
2 PM CT



MAX Wind
Gusts



Houston Pilots: SUN. 5/25/2025

Forecast Discussion

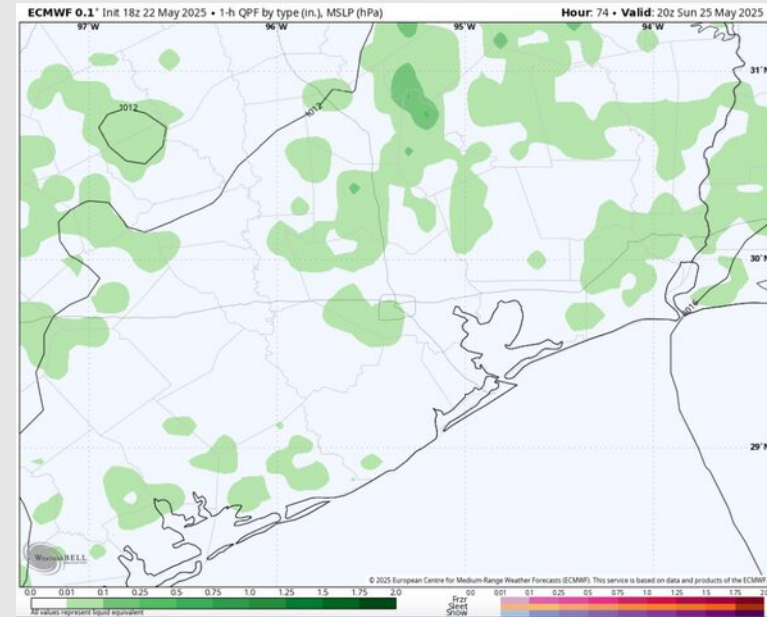
Precip: Isolated showers possible from 12PM – 8PM Sunday.

Wind: Winds will be out of the SE Sunday. **N of Morgan's Point:** Winds will be at 5 – 10 kts. **S of Morgan's Point:** Winds will be at 10 - 15 kts.

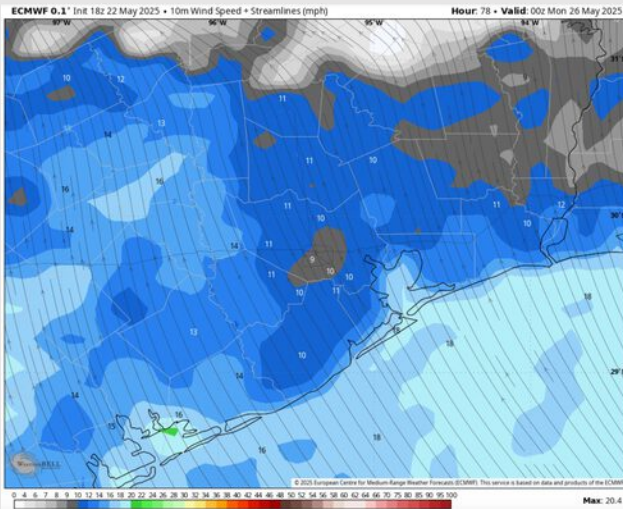
Low Temps: **N of Morgan's Point:** Low 90s F. **S of Morgan's Point:** Mid 80s F.

Visibility: No fog concerns Sunday.

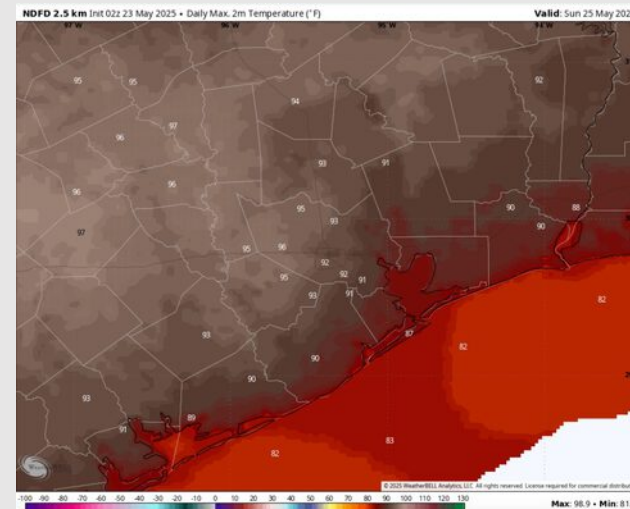
Precip Image: 3 PM CT



Wind Speed:
7 PM CT

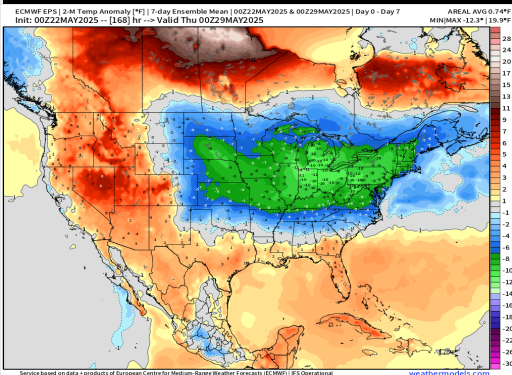


High Temps
Sunday

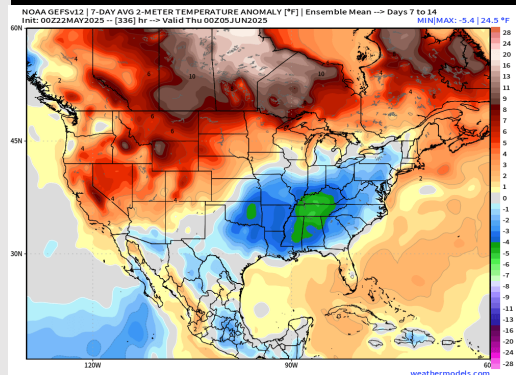


Houston Pilots: 5/23/25

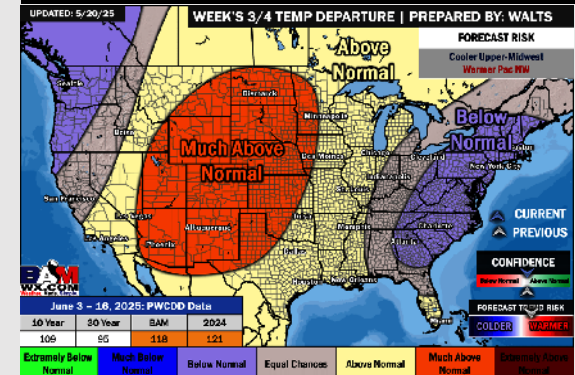
Next 7 Day Temperature Departure



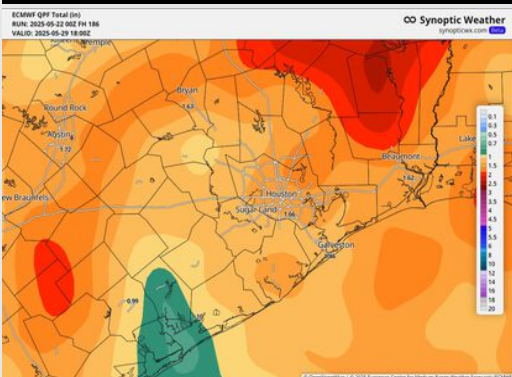
8-14 Day Temperature Departure



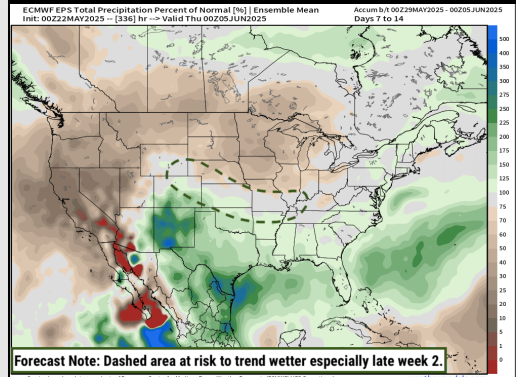
15-30 Day Temperature Departure



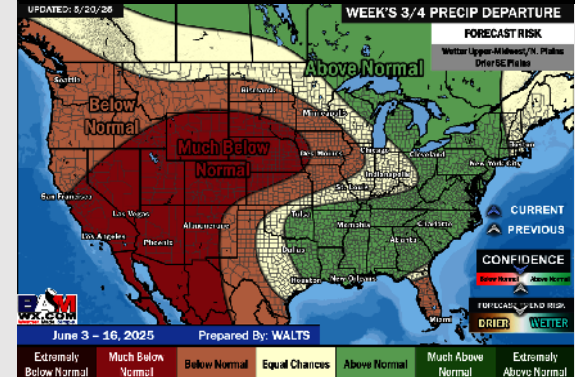
Next 7 Day Total Precipitation



8-14 Day % of Average Precip.



15-30 Day % of Average Precip.



- Temps are expected to be above normal the next 7 days. Scattered rain chances begin to enter the region early next week.
- Below normal temps and much above normal rainfall is favored for days 8 – 14.
- Above normal temperatures and near / slightly above normal precipitation chances are favored for the start of June.