

Houston Pilots Forecast Package



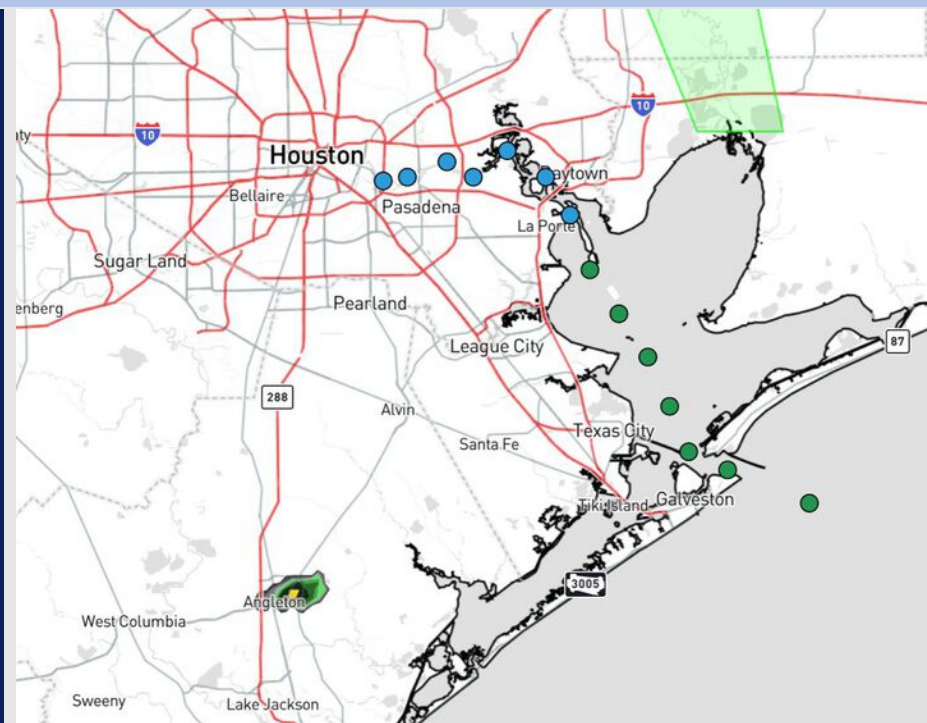
Updated: 1:40 PM CT

Wednesday, May 21, 2025

Forecaster: Hope Kleitsch

Weather Headlines

- Isolated showers will be possible S. of Morgan's Point through 3PM.
- Wind gusts up to 20 kts will be possible through 5PM for Stations S. of Morgan's Point.
- Mostly dry conditions favored to round out the week.



Current Radar: 1:40 PM CT

As always, please do not hesitate to reach out to us with any forecast questions at **(317)-560-8122**. Press **1** for forecast questions.

You can also access real-time forecast updates and 24/7 meteorological chat assistance on your **Clarity** app. Click [here](#) for login assistance.



Houston Pilots Visibility Chart (miles)



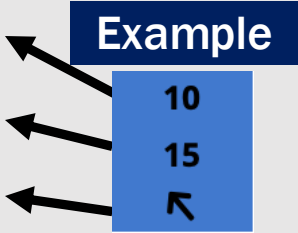
Visibility	Wed 2 pm	Wed 3 pm	Wed 4 pm	Wed 5 pm	Wed 6 pm	Wed 7 pm	Wed 8 pm	Wed 9 pm	Wed 10 pm	Wed 11 pm	Thu 12 am	Thu 1 am	Thu 2 am	Thu 3 am	Thu 4 am	Thu 5 am	Thu 6 am	Thu 7 am	Thu 8 am	Thu 9 am	Thu 10 am	Thu 11 am	Thu 12 pm	Thu 1 pm
Houston Pilots N - 610 Bridge	10	10	10	10	10	10	10	10	10	10	10	10	10	7.9	6.9	6.9	4.9	3.9	2.9	4.9	10	10	10	10
Houston Pilots M - Kinder 1	10	10	10	10	10	10	10	10	10	10	10	10	10	7.9	6.9	6.9	4.9	3.9	2.9	4.9	10	10	10	10
Houston Pilots L - Greens Bayou	10	10	10	10	10	10	10	10	10	10	10	10	10	7.9	6.9	6.9	4.9	3.9	2.9	4.9	10	10	10	10
Houston Pilots K - Shell Crude	10	10	10	10	10	10	10	10	10	10	10	10	10	9	6.9	6.9	4.9	3.9	2.9	4.9	10	10	10	10
Houston Pilots J - Lynchburg Ferries	10	10	10	10	10	10	10	10	10	10	10	10	10	7.9	6.9	6.9	4.9	3.9	2.9	4.9	10	10	10	10
Houston Pilots I - Exxon 3	10	10	10	10	10	10	10	10	10	10	10	10	10	9	6.9	6.9	4.9	3.9	2.9	4.9	10	10	10	10
Houston Pilots H - Morgans Point	10	10	10	10	10	10	10	10	10	10	10	10	10	7.9	6.9	6.9	4.9	3.9	2.9	4.9	10	10	10	10
Houston Pilots G - 75/76	6.9	6.9	4.9	5.9	5.9	5.9	5.9	6.9	6.9	7.9	7.9	6.9	6.9	5.9	4.9	4.9	4.9	4.9	2.9	2.9	5.9	6.9	6.9	10
Houston Pilots F - 63/64	5.9	6.9	4.9	4.9	4.9	4.9	5.9	6.9	6.9	7.9	6.9	6.9	5.9	4.9	4.9	4.9	4.9	4.9	2.9	2.9	4.9	6.9	6.9	10
Houston Pilots E - 51/52	3.9	3.9	3.9	3.9	3.9	4.9	5.9	4.9	6.9	6.9	5.9	5.9	4.9	4.9	4.9	4.9	4.9	4.9	2.9	2.9	4.9	4.9	5.9	10
Houston Pilots D - 37/38	3	3.9	3	3.9	3.9	4.9	4.9	4.9	6.9	6.9	5.9	4.9	4.9	4.9	4.9	4.9	4.9	4.9	2.9	2.9	3.9	4.9	4.9	10
Houston Pilots C - 25/26	3	3	3	3.9	3.9	3.9	4.9	4.9	5.9	5.9	5.9	4.9	4.9	4.9	4.9	4.9	4.9	4.9	2.9	2.9	3.9	3.9	4.9	10
Houston Pilots B - 11/12	3	3	3	3	3	3.9	3.9	4.9	5.9	5.9	4.9	4.9	4.9	4.9	4.9	4.9	4.9	4.9	2.9	2.9	3.9	3.9	4.9	10
Houston Pilots A - 1 & 2 Bravo	3	3.9	3	3	3.9	4.9	4.9	4.9	5.9	5.9	4.9	4.9	4.9	4.9	4.9	4.9	4.9	4.9	3.9	2.9	3.9	3.9	4.9	10

NOTE: This is automated data that may/may not agree with the official BAM thinking that's found on the daily slides or special visibility report slides. This data should be used as a guide only

Houston Pilots Wind Chart



Sustained Wind 10 Knots
Gusts 15 Knots
Wind from the SE



Wind	Wed 2 pm	Wed 3 pm	Wed 4 pm	Wed 5 pm	Wed 6 pm	Wed 7 pm	Wed 8 pm	Wed 9 pm	Wed 10 pm	Wed 11 pm	Thu 12 am	Thu 1 am	Thu 2 am	Thu 3 am	Thu 4 am	Thu 5 am	Thu 6 am	Thu 7 am	Thu 8 am	Thu 9 am	Thu 10 am	Thu 11 am	Thu 12 pm	Thu 1 pm
Houston Pilots N - 610 Bridge	8 15 ↙	8 15 ↙	8 14 ↙	8 15 ↙	8 15 ↙	8 15 ↙	8 15 ↙	7 13 ↙	6 12 ↙	6 12 ↙	5 9 ↙	3 8 ↙	3 7 ↙	3 7 ↙	3 6 ↙	3 6 ↙	2 5 ↙	2 5 ↙	2 5 ↙	2 6 ↙	3 6 ↙	3 7 ↙	5 9 ↙	6 10 ↙
Houston Pilots M - Kinder 1	8 15 ↙	8 15 ↙	8 14 ↙	8 15 ↙	8 15 ↙	8 14 ↙	8 15 ↙	7 13 ↙	6 12 ↙	6 12 ↙	5 9 ↙	3 8 ↙	3 7 ↙	3 7 ↙	3 6 ↙	2 6 ↙	2 5 ↙	2 5 ↙	2 5 ↙	2 6 ↙	3 6 ↙	3 7 ↙	5 9 ↙	6 10 ↙
Houston Pilots L - Greens Bayou	8 15 ↙	8 14 ↙	8 14 ↙	8 15 ↙	8 15 ↙	8 14 ↙	8 14 ↙	7 13 ↙	6 12 ↙	6 10 ↙	5 9 ↙	3 8 ↙	3 7 ↙	3 6 ↙	3 6 ↙	2 6 ↙	2 5 ↙	2 5 ↙	2 5 ↙	2 6 ↙	3 6 ↙	3 7 ↙	5 9 ↙	6 10 ↙
Houston Pilots K - Shell Crude	8 15 ↙	8 14 ↙	8 14 ↙	8 15 ↙	8 15 ↙	8 14 ↙	8 14 ↙	7 13 ↙	6 12 ↙	6 10 ↙	5 9 ↙	3 8 ↙	3 7 ↙	3 6 ↙	3 6 ↙	2 6 ↙	2 5 ↙	2 5 ↙	2 5 ↙	2 6 ↙	3 6 ↙	3 7 ↙	5 9 ↙	6 10 ↙
Houston Pilots J - Lynchburg Ferries	8 14 ↙	7 14 ↙	7 14 ↙	7 14 ↙	7 14 ↙	7 14 ↙	7 14 ↙	6 13 ↙	6 12 ↙	5 10 ↙	3 9 ↙	3 7 ↙	3 7 ↙	3 6 ↙	2 6 ↙	2 5 ↙	2 5 ↙	1 5 ↙	1 5 ↙	2 5 ↙	2 6 ↙	3 7 ↙	5 9 ↙	6 10 ↙
Houston Pilots I - Exxon 3	8 15 ↙	9 15 ↙	9 15 ↙	9 16 ↙	10 16 ↙	10 15 ↙	10 15 ↙	9 14 ↙	8 13 ↙	8 13 ↙	7 10 ↙	6 9 ↙	6 9 ↙	6 8 ↙	5 8 ↙	5 7 ↙	3 6 ↙	3 6 ↙	3 6 ↙	3 7 ↙	3 7 ↙	5 8 ↙	6 9 ↙	7 12 ↙
Houston Pilots H - Morgans Point	9 15 ↙	9 15 ↙	9 15 ↙	9 16 ↙	10 16 ↙	10 16 ↙	10 15 ↙	9 14 ↙	8 13 ↙	8 13 ↙	7 10 ↙	6 10 ↙	6 9 ↙	6 8 ↙	5 8 ↙	5 7 ↙	3 7 ↙	3 6 ↙	3 6 ↙	3 7 ↙	5 7 ↙	5 8 ↙	6 9 ↙	7 12 ↙
Houston Pilots G - 75/76	10 17 ↙	10 16 ↙	10 16 ↙	10 17 ↙	10 17 ↙	10 17 ↙	10 15 ↙	10 15 ↙	9 13 ↙	9 13 ↙	8 12 ↙	8 12 ↙	8 10 ↙	7 10 ↙	6 9 ↙	6 8 ↙	5 8 ↙	5 7 ↙	5 7 ↙	5 8 ↙	6 8 ↙	6 9 ↙	6 10 ↙	8 13 ↙
Houston Pilots F - 63/64	10 17 ↙	9 16 ↙	10 16 ↙	10 17 ↙	10 17 ↙	10 16 ↙	10 15 ↙	10 15 ↙	9 13 ↙	9 13 ↙	8 12 ↙	8 12 ↙	8 12 ↙	7 10 ↙	6 9 ↙	6 8 ↙	6 8 ↙	5 7 ↙	5 7 ↙	5 8 ↙	6 8 ↙	6 9 ↙	7 10 ↙	8 13 ↙
Houston Pilots E - 51/52	10 17 ↙	10 17 ↙	10 17 ↙	10 17 ↙	10 17 ↙	10 16 ↙	10 15 ↙	10 15 ↙	9 13 ↙	9 13 ↙	8 13 ↙	8 12 ↙	8 12 ↙	7 10 ↙	6 9 ↙	6 8 ↙	6 8 ↙	5 7 ↙	5 7 ↙	5 8 ↙	6 8 ↙	6 9 ↙	7 12 ↙	8 13 ↙
Houston Pilots D - 37/38	10 18 ↙	10 17 ↙	10 17 ↙	10 17 ↙	10 17 ↙	10 16 ↙	10 15 ↙	10 15 ↙	9 13 ↙	9 13 ↙	8 12 ↙	8 12 ↙	8 12 ↙	7 10 ↙	6 9 ↙	6 8 ↙	6 8 ↙	5 7 ↙	3 7 ↙	5 7 ↙	6 7 ↙	6 8 ↙	7 12 ↙	8 13 ↙
Houston Pilots C - 25/26	10 17 ↙	10 17 ↙	10 16 ↙	10 16 ↙	10 16 ↙	10 15 ↙	10 15 ↙	9 14 ↙	8 13 ↙	8 13 ↙	8 12 ↙	8 12 ↙	8 12 ↙	7 10 ↙	6 9 ↙	6 8 ↙	5 7 ↙	3 7 ↙	5 7 ↙	5 7 ↙	6 7 ↙	6 8 ↙	7 10 ↙	8 13 ↙
Houston Pilots B - 11/12	10 17 ↙	10 16 ↙	10 16 ↙	10 15 ↙	9 15 ↙	9 14 ↙	9 14 ↙	8 14 ↙	8 13 ↙	8 13 ↙	7 12 ↙	7 12 ↙	7 10 ↙	6 10 ↙	6 9 ↙	6 8 ↙	5 7 ↙	3 7 ↙	3 7 ↙	3 7 ↙	5 7 ↙	6 8 ↙	7 9 ↙	8 12 ↙
Houston Pilots A - 1 & 2 Bravo	12 17 ↙	10 16 ↙	10 16 ↙	10 16 ↙	10 15 ↙	10 15 ↙	10 15 ↙	9 15 ↙	9 14 ↙	9 13 ↙	8 13 ↙	8 13 ↙	8 13 ↙	8 12 ↙	7 10 ↙	6 9 ↙	6 8 ↙	5 8 ↙	5 7 ↙	5 7 ↙	6 7 ↙	6 8 ↙	6 9 ↙	7 12 ↙

NOTE: This is automated data that may/may not agree with the official BAM thinking that's found on the daily slides.
This data should be used as a guide only.

Houston Pilots: WED. 5/21/2025

Forecast Discussion

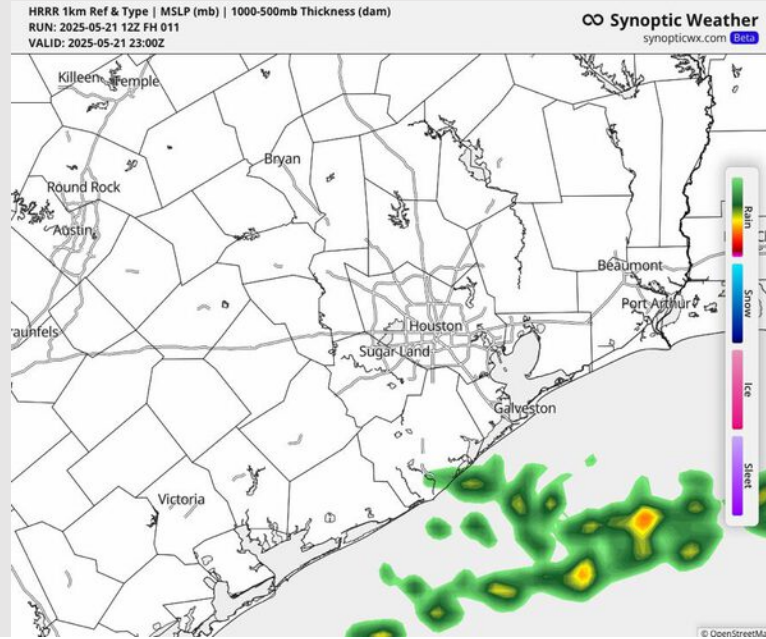
Precip: An isolated shower will be possible through 3PM for Stations S. of Morgan's Point. Favoring dry conditions after then.

Wind: Winds will be out of the SE for the rest of the day. **N of Morgan's Point:** Winds will be at 5 – 10 kts for the rest of the day. **S of Morgan's Point:** Winds will be at 10 – 15 kts through 5PM, decreasing to 5 – 10 kts after then. **Wind gusts up to 20 kts will be possible for Stations S. of Morgan's Point through 5PM.**

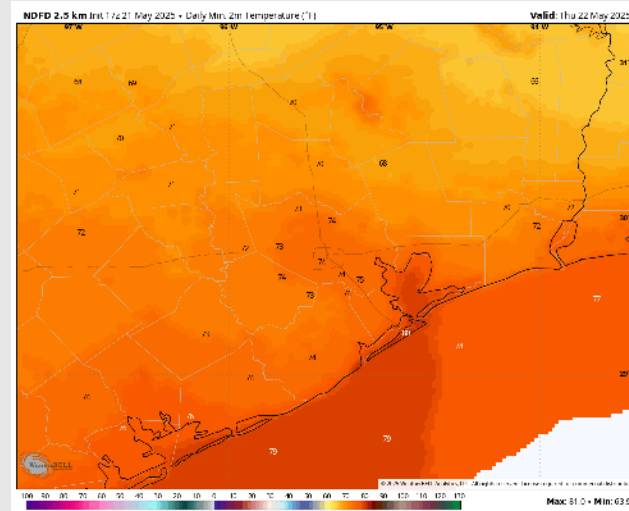
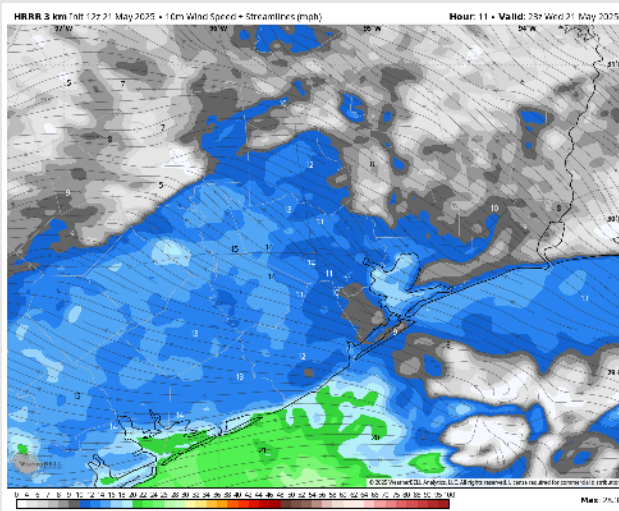
Low Temps: **N of Morgan's Point:** Mid 70s F. **S of Morgan's Point:** Upper 70s F.

Visibility: No fog concerns for the rest of today.

Precip Image: 6 PM CT



Wind Speed
6 PM CT



Low Temps
THU AM

Houston Pilots: THU. 5/22/2025

Forecast Discussion

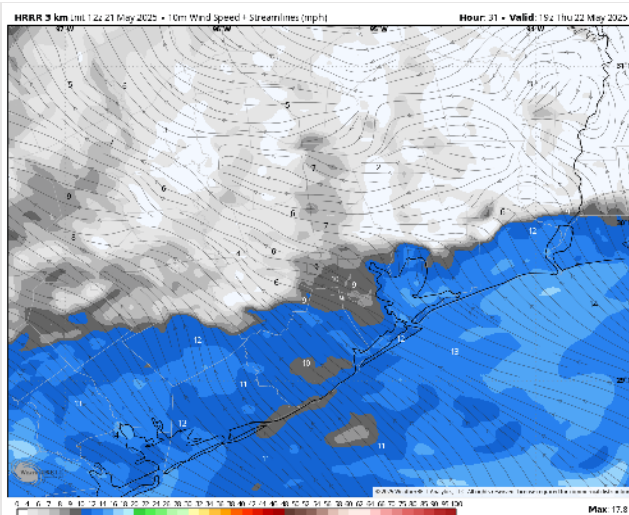
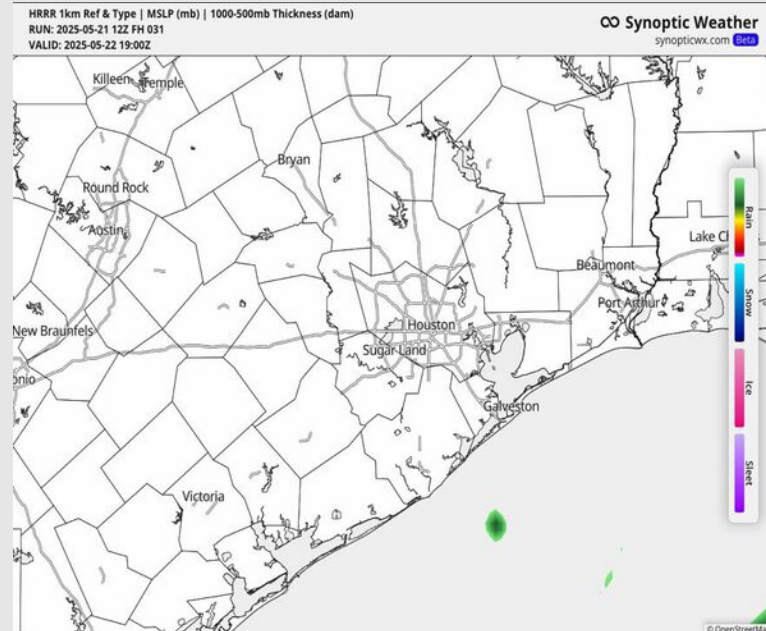
Precip: Favoring dry conditions for Thursday.

Wind: Winds will be generally out of the SE. **N of Morgan's Point:** Winds will be at 3 – 8 kts throughout the day. **S of Morgan's Point:** Winds will be at 4 – 9 kts, increasing to 10 – 15 kts after 2 PM.

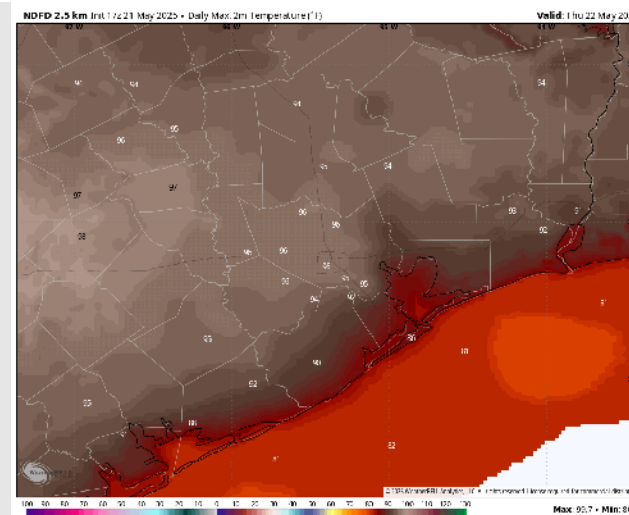
High Temps: **N of Morgan's Point:** Mid 90s F. **S of Morgan's Point:** Mid 80s F.

Visibility: Not anticipating any visibility concerns for Thursday.

Precip Image: 2 PM CT



Wind Speed:
2 PM CT



High Temps
Thursday

Houston Pilots: FRI. 5/23/2025

Forecast Discussion

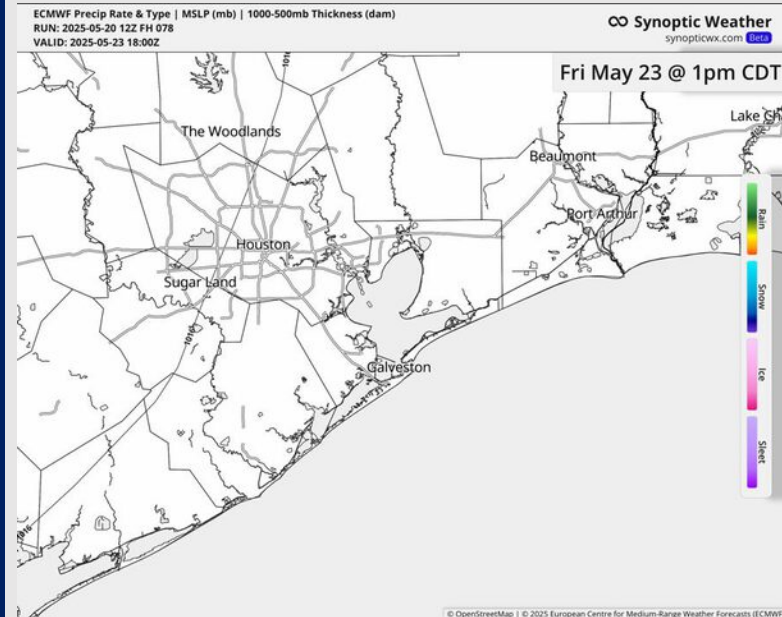
Precip: Favoring dry conditions for Friday.

Wind: Winds will be generally out of the SE throughout the day. **N of Morgan's Point:** Winds will be at 3 - 8 kts. **S of Morgan's Point:** Winds will be at 6 - 11 kts throughout Friday.

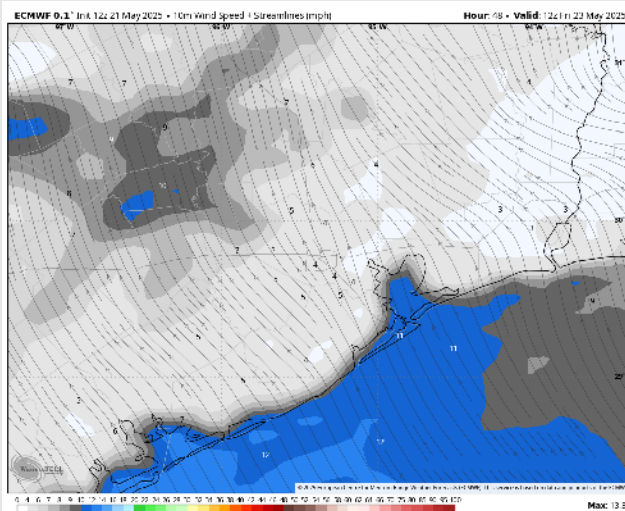
High Temps: **N of Morgan's Point:** Low 90s F. **S of Morgan's Point:** Mid 80s F.

Visibility: No visibility concerns for Friday.

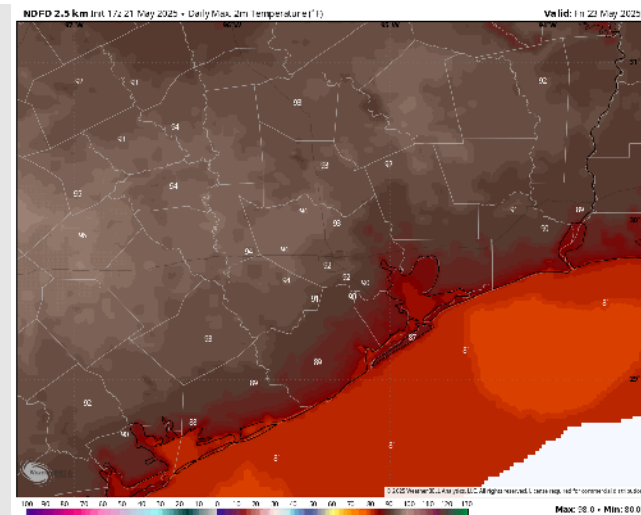
Precip Image: 1 PM CT



Wind Speed:
7 AM CT

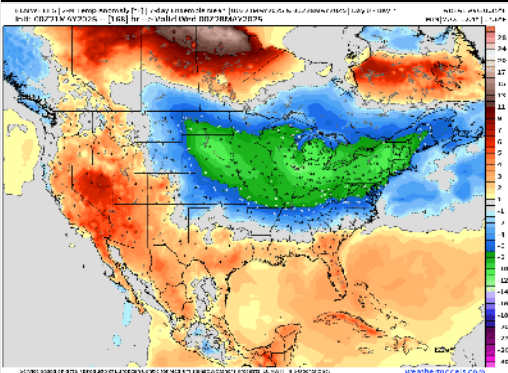


High Temps
Friday

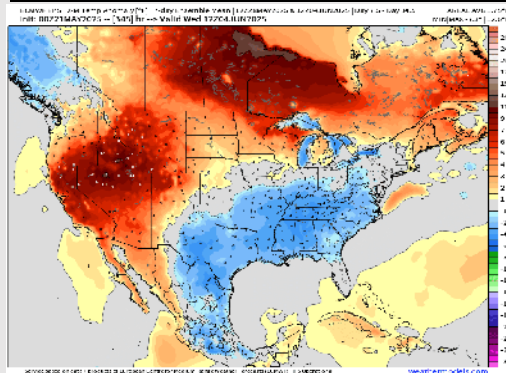


Houston Pilots: 5/21/25

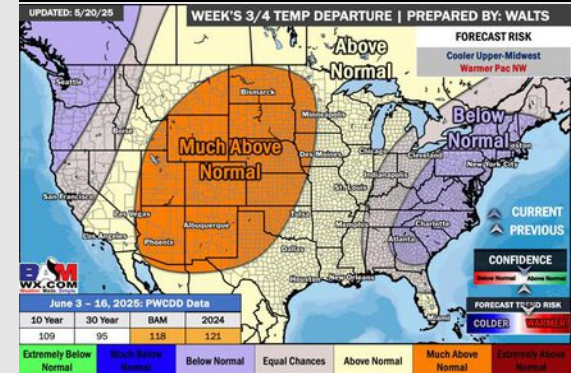
Next 7 Day Temperature Departure



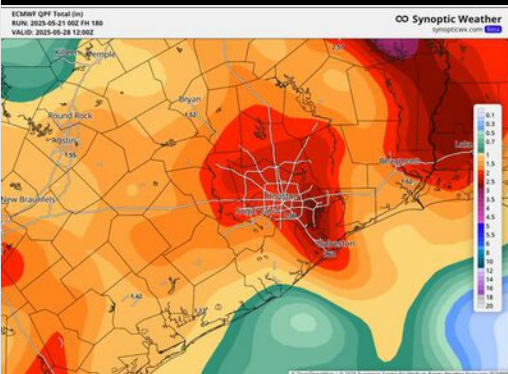
8-14 Day Temperature Departure



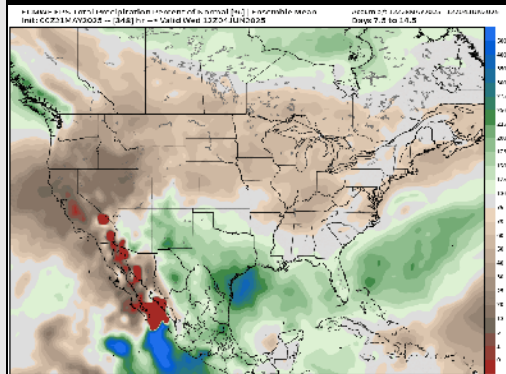
15-30 Day Temperature Departure



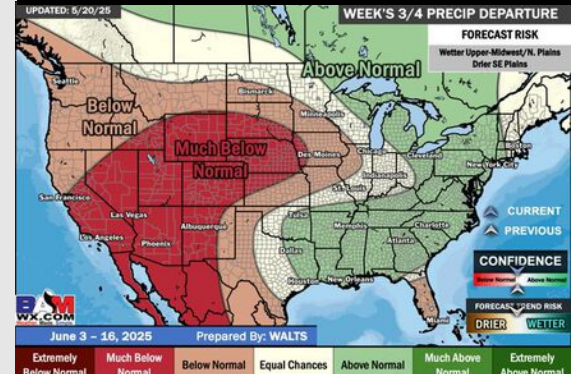
Next 7 Day Total Precipitation



8-14 Day % of Average Precip.



15-30 Day % of Average Precip.



- Temps are expected to be above normal the next 7 days. Scattered rain chances begin to enter the region early next week.
- Below normal temps and much above normal rainfall is favored for days 8 – 14.
- Above normal temperatures and near / slightly above normal precipitation chances are favored for the end of May/begin June.