

Houston Pilots Forecast Package

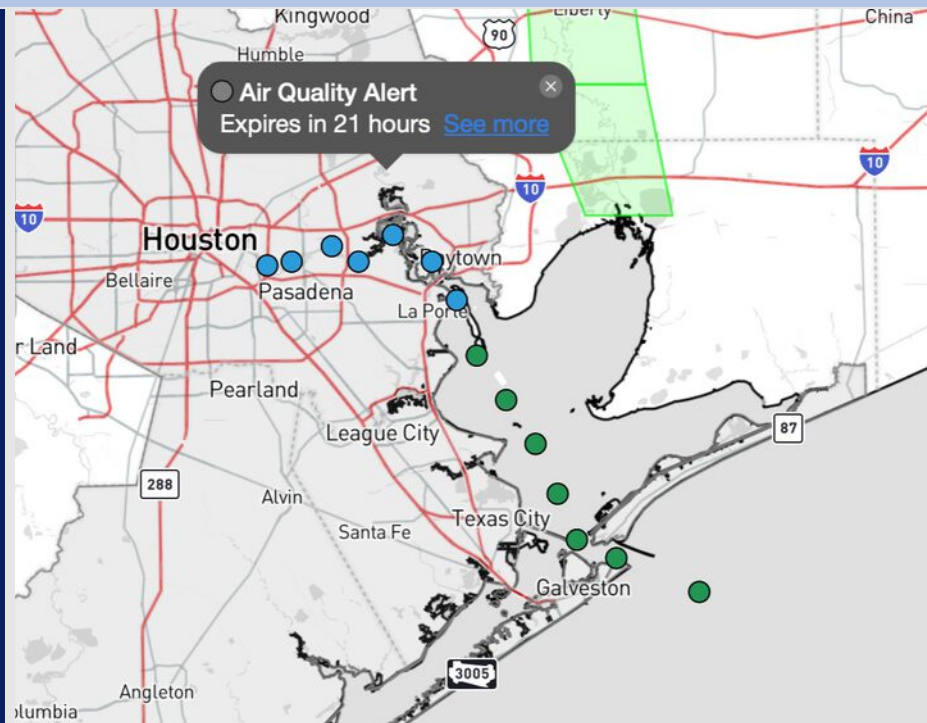


Updated: 10:00 PM CT
Tuesday, May 20, 2025

Forecaster: Tyler Riggles

Weather Headlines

- Scattered showers / storms linger into the AM, however strong/severe storms are not favored.
- Non-storm gusts near 20 kts will be likely today.
- Mostly dry conditions favored over the coming week after today.



Current Radar: 9:54 PM CT

As always, please do not hesitate to reach out to us with any forecast questions at **(317)-560-8122**. Press **1** for forecast questions.

You can also access real-time forecast updates and 24/7 meteorological chat assistance on your **Clarity** app. Click [here](#) for login assistance.



Houston Pilots Visibility Chart (miles)



Visibility	Tue 11 pm	Wed 12 am	Wed 1 am	Wed 2 am	Wed 3 am	Wed 4 am	Wed 5 am	Wed 6 am	Wed 7 am	Wed 8 am	Wed 9 am	Wed 10 am	Wed 11 am	Wed 12 pm	Wed 1 pm	Wed 2 pm	Wed 3 pm	Wed 4 pm	Wed 5 pm	Wed 6 pm	Wed 7 pm	Wed 8 pm	Wed 9 pm	Wed 10 pm
Houston Pilots N - 610 Bridge	10	10	10	10	10	10	10	10	10	10	10	10	10	10	10	10	10	10	10	10	10	10	10	10
Houston Pilots M - Klinder 1	10	10	10	10	10	10	10	10	10	10	10	10	10	10	10	10	10	10	10	10	10	10	10	10
Houston Pilots L - Greens Bayou	10	10	10	10	10	10	10	10	10	10	10	10	10	10	10	10	10	10	10	10	10	10	10	10
Houston Pilots K - Shell Crude	10	10	10	10	10	10	10	10	10	10	10	10	10	10	10	10	10	10	10	10	10	10	10	10
Houston Pilots J - Lynchburg Ferries	10	10	10	10	10	10	10	10	10	10	10	10	10	10	10	10	10	10	10	10	10	10	10	10
Houston Pilots I - Exxon 3	10	10	10	10	10	10	10	10	10	10	10	10	10	10	10	10	10	10	10	10	10	10	10	10
Houston Pilots H - Morgans Point	10	10	10	10	10	10	10	10	10	10	10	10	10	10	10	10	10	10	10	10	10	10	10	10
Houston Pilots G - 75/76	6.9	6.9	6.9	6.9	6.9	7.9	8	10	10	10	10	9	6.9	6.9	6.9	6.9	6.9	5.9	5.9	5.9	5.9	5.9	10	10
Houston Pilots F - 63/64	5.9	6.9	6.9	6.9	6.9	6.9	6.9	10	10	10	10	7.9	6.9	6.9	6.9	6.9	6.9	5.9	4.9	5.9	5.9	5.9	10	10
Houston Pilots E - 51/52	4.9	5.9	6.9	4.9	6.9	6.9	6.9	6.9	10	10	10	6.9	5.9	5.9	5.9	5.9	5.9	4.9	4.9	4.9	4.9	4.9	10	10
Houston Pilots D - 37/38	4.9	5.9	5.9	4.9	5.9	6.9	6.9	6.9	10	10	10	6.9	5.9	5.9	5.9	4.9	4.9	4.9	4.9	4.9	4.9	4.9	10	9
Houston Pilots C - 25/26	4.9	4.9	4.9	2	5.9	6.9	6.9	6.9	10	10	10	6.9	5.9	5.9	5.9	4.9	4.9	4.9	4.9	4.9	4.9	4.9	10	9
Houston Pilots B - 11/12	4.9	4.9	4.9	0.5	4.9	5.9	6.9	6.9	9	10	10	6.9	5.9	5.9	4.9	4.9	4.9	4.9	4.9	4.9	4.9	4.9	9	9
Houston Pilots A - 1 & 2 Bravo	4.9	2	3.9	0.5	1.6	4.9	4.9	5.9	6.9	6.9	6.9	6.9	4.9	4.9	4.9	4.9	4.9	3.9	3.9	3.9	4.9	4.9	9	9

NOTE: This is automated data that may/may not agree with the official BAM thinking that's found on the daily slides or special visibility report slides. This data should be used as a guide only

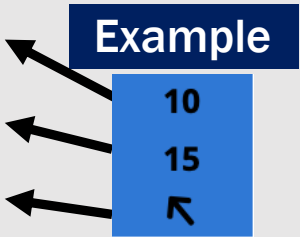
Houston Pilots Wind Chart



Sustained Wind 10 Knots

Gusts 15 Knots

Wind from the SE



Wind	Tue 11 pm	Wed 12 am	Wed 1 am	Wed 2 am	Wed 3 am	Wed 4 am	Wed 5 am	Wed 6 am	Wed 7 am	Wed 8 am	Wed 9 am	Wed 10 am	Wed 11 am	Wed 12 pm	Wed 1 pm	Wed 2 pm	Wed 3 pm	Wed 4 pm	Wed 5 pm	Wed 6 pm	Wed 7 pm	Wed 8 pm	Wed 9 pm	Wed 10 pm
Houston Pilots N - 610 Bridge	5 10 ↙	5 10 ↙	6 10 ↙	6 13 ↙	6 13 ↙	6 13 ↙	7 14 ↙	7 14 ↙	7 14 ↙	7 14 ↙	7 14 ↙	6 14 ↙	7 13 ↙	7 14 ↙	6 13 ↙	5 13 ↙	6 13 ↙	7 13 ↙	7 13 ↙	7 14 ↙	8 14 ↙	8 14 ↙	6 13 ↙	6 10 ↙
Houston Pilots M - Kinder 1	5 9 ↙	5 10 ↙	6 10 ↙	6 13 ↙	6 13 ↙	6 13 ↙	7 14 ↙	7 14 ↙	7 14 ↙	7 14 ↙	7 14 ↙	6 14 ↙	7 13 ↙	7 14 ↙	7 13 ↙	5 13 ↙	6 13 ↙	7 13 ↙	7 13 ↙	7 14 ↙	7 14 ↙	7 14 ↙	6 13 ↙	6 10 ↙
Houston Pilots L - Greens Bayou	5 9 ↙	5 10 ↙	5 9 ↙	6 12 ↙	6 13 ↙	6 13 ↙	6 13 ↙	6 14 ↙	6 14 ↙	7 14 ↙	6 14 ↙	6 13 ↙	6 13 ↙	7 14 ↙	6 13 ↙	5 13 ↙	6 13 ↙	7 13 ↙	7 13 ↙	7 14 ↙	7 14 ↙	7 13 ↙	6 12 ↙	6 9 ↙
Houston Pilots K - Shell Crude	5 9 ↙	5 9 ↙	5 9 ↙	6 12 ↙	6 12 ↙	6 13 ↙	6 14 ↙	6 14 ↙	7 14 ↙	7 14 ↙	7 14 ↙	6 13 ↙	7 13 ↙	7 14 ↙	7 13 ↙	7 13 ↙	7 14 ↙	7 13 ↙	7 13 ↙	7 14 ↙	7 13 ↙	7 13 ↙	6 12 ↙	6 9 ↙
Houston Pilots J - Lynchburg Ferries	3 8 ↙	3 9 ↙	5 9 ↙	6 12 ↙	6 12 ↙	6 13 ↙	6 13 ↙	6 13 ↙	6 13 ↙	6 14 ↙	6 13 ↙	6 13 ↙	6 13 ↙	7 14 ↙	7 13 ↙	5 13 ↙	6 13 ↙	7 13 ↙	7 13 ↙	7 14 ↙	7 14 ↙	7 14 ↙	6 12 ↙	6 9 ↙
Houston Pilots I - Exxon 3	6 10 ↙	6 10 ↙	7 10 ↙	8 13 ↙	8 13 ↙	9 14 ↙	10 15 ↙	10 15 ↙	10 16 ↙	10 16 ↙	9 15 ↙	9 14 ↙	8 14 ↙	8 14 ↙	8 13 ↙	8 13 ↙	8 14 ↙	8 14 ↙	9 14 ↙	9 15 ↙	9 15 ↙	10 15 ↙	8 14 ↙	8 12 ↙
Houston Pilots H - Morgans Point	6 9 ↙	6 10 ↙	7 10 ↙	7 12 ↙	8 13 ↙	9 13 ↙	10 15 ↙	10 16 ↙	10 16 ↙	10 16 ↙	10 15 ↙	9 14 ↙	8 14 ↙	8 13 ↙	8 13 ↙	8 13 ↙	8 14 ↙	8 15 ↙	9 14 ↙	9 15 ↙	9 15 ↙	9 15 ↙	8 13 ↙	8 12 ↙
Houston Pilots G - 75/76	7 10 ↙	7 10 ↙	7 10 ↙	8 13 ↙	9 13 ↙	10 14 ↙	12 16 ↙	12 17 ↙	13 17 ↙	13 17 ↙	12 17 ↙	10 16 ↙	10 16 ↙	9 15 ↙	8 15 ↙	8 15 ↙	8 15 ↙	9 16 ↙	9 16 ↙	10 15 ↙	10 16 ↙	10 15 ↙	9 14 ↙	8 12 ↙
Houston Pilots F - 63/64	7 10 ↙	7 10 ↙	7 10 ↙	8 12 ↙	8 13 ↙	10 14 ↙	12 16 ↙	13 17 ↙	13 17 ↙	13 18 ↙	12 17 ↙	10 17 ↙	10 16 ↙	9 15 ↙	8 15 ↙	8 15 ↙	8 15 ↙	8 15 ↙	9 15 ↙	9 15 ↙	10 15 ↙	10 15 ↙	9 14 ↙	8 12 ↙
Houston Pilots E - 51/52	7 10 ↙	6 10 ↙	6 9 ↙	7 10 ↙	8 13 ↙	10 14 ↙	12 16 ↙	13 17 ↙	13 17 ↙	13 18 ↙	13 17 ↙	12 17 ↙	10 16 ↙	10 16 ↙	9 16 ↙	9 15 ↙	8 15 ↙	8 16 ↙	9 15 ↙	9 15 ↙	9 15 ↙	9 14 ↙	8 13 ↙	8 12 ↙
Houston Pilots D - 37/38	6 ↑	6 ↗	6 ↗	6 ↓	8 12 ↙	9 12 ↙	10 16 ↙	12 17 ↙	13 17 ↙	13 18 ↙	13 17 ↙	12 16 ↙	10 16 ↙	10 16 ↙	10 16 ↙	9 15 ↙	8 15 ↙	8 15 ↙	9 15 ↙	8 15 ↙	9 14 ↙	9 14 ↙	8 13 ↙	8 12 ↙
Houston Pilots C - 25/26	6 ↑	6 ↗	6 ↗	6 ↓	7 12 ↙	9 12 ↙	10 15 ↙	12 17 ↙	13 17 ↙	13 18 ↙	13 17 ↙	12 16 ↙	10 16 ↙	10 16 ↙	10 16 ↙	9 15 ↙	8 15 ↙	8 15 ↙	8 14 ↙	8 14 ↙	8 13 ↙	8 13 ↙	8 12 ↙	8 10 ↙
Houston Pilots B - 11/12	6 ↑	5 ↗	5 ↗	5 ↓	6 10 ↙	8 13 ↙	9 14 ↙	10 16 ↙	10 17 ↙	12 17 ↙	12 17 ↙	10 16 ↙	10 16 ↙	10 15 ↙	10 15 ↙	9 15 ↙	8 14 ↙	8 14 ↙	8 13 ↙	8 13 ↙	8 13 ↙	8 12 ↙	7 12 ↙	7 10 ↙
Houston Pilots A - 1 & 2 Bravo	6 ↑	6 ↗	6 ↗	6 ↓	7 10 ↙	8 13 ↙	10 15 ↙	12 16 ↙	13 17 ↙	13 18 ↙	13 18 ↙	13 17 ↙	12 16 ↙	10 15 ↙	10 15 ↙	9 14 ↙	8 14 ↙	8 14 ↙	8 13 ↙	8 13 ↙	8 13 ↙	8 13 ↙	8 13 ↙	8 12 ↙

NOTE: This is automated data that may/may not agree with the official BAM thinking that's found on the daily slides.
This data should be used as a guide only.

Houston Pilots: WED. 5/21/2025

Forecast Discussion

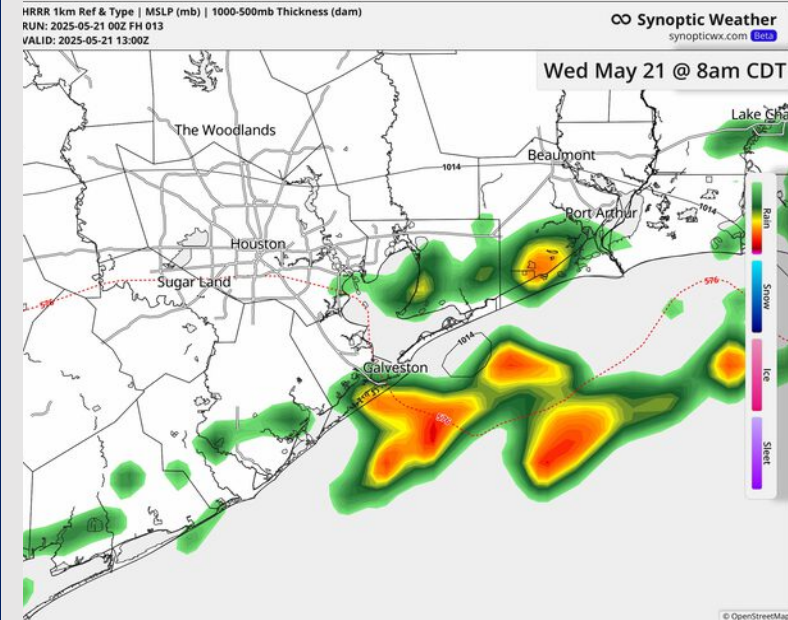
Precip: A few scattered showers/storms will likely linger until 12 PM for Stations S of Morgan's Point. Then favoring dry conditions. Not favoring any strong/severe risks, **however thunderstorms will hold risks for lightning and wind gusts of 25-30 kts.**

Wind: Winds will be out of the NE, rotating clockwise to be out of the SE after 1PM. **N of Morgan's Point:** Winds will be at 3 - 8 kts. **S of Morgan's Point:** Winds will be at 10 - 15 kts through 12PM, decreasing to 5 - 10 kts after then. **Non-thunderstorms gusts up to 20 kts will be possible for Stations S. of Morgan's Point through 1PM.**

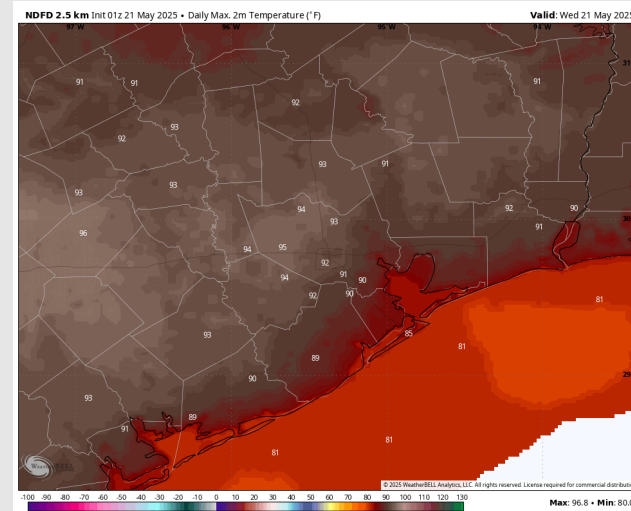
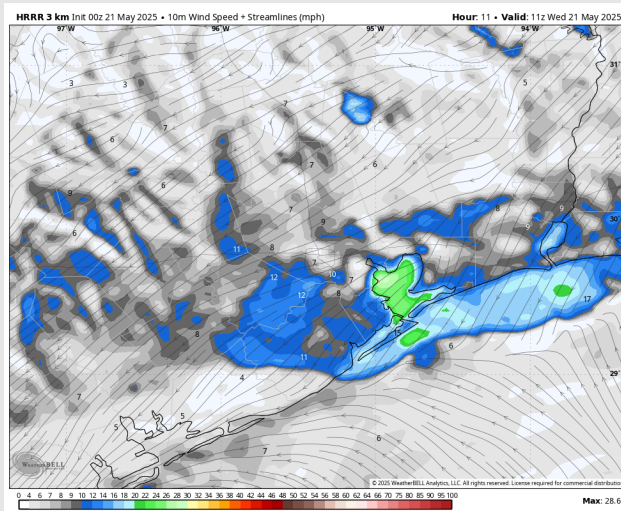
High Temps: **N of Morgan's Point:** Low 90s F. **S of Morgan's Point:** Mid 80s F.

Visibility: No fog concerns for today, however heavier downpours may briefly decrease visibilities, especially for Stations S of 25/26.

Precip Image: 8 AM CT



Wind Speed
6 AM CT



High Temps
Today

Houston Pilots: THU. 5/22/2025

Forecast Discussion

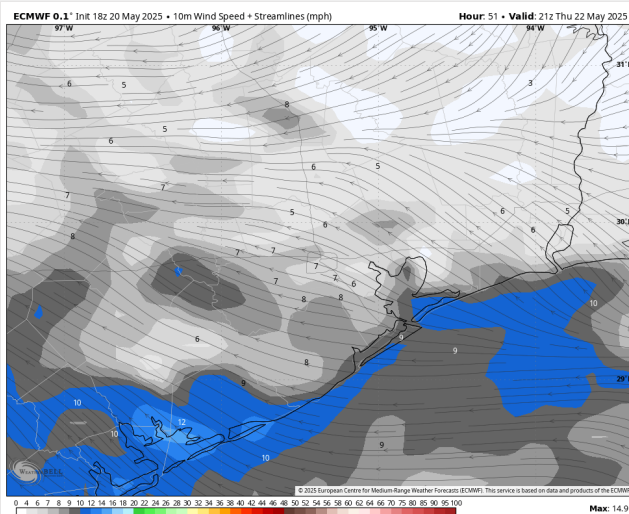
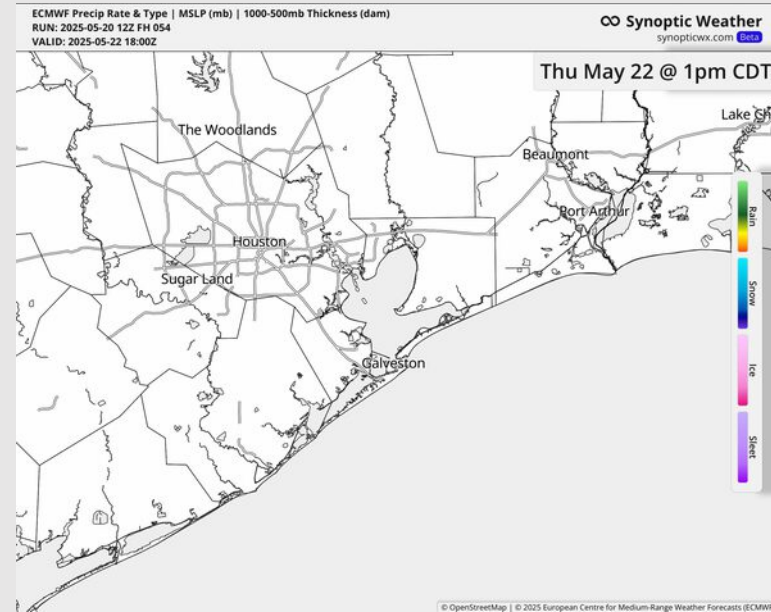
Precip: Favoring dry conditions for Thursday.

Wind: Winds will be variable through 12 PM before settling out of the SE. **N of Morgan's Point:** Winds will be at 2 – 7 kts throughout the day. **S of Morgan's Point:** Winds will be at 4 – 9 kts throughout Thursday.

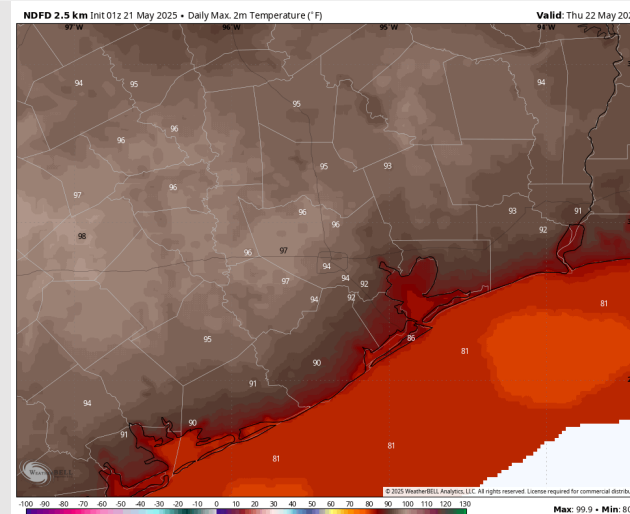
High Temps: **N of Morgan's Point:** Mid 90s F. **S of Morgan's Point:** Mid-Low 80s F.

Visibility: Not anticipating any visibility concerns for Thursday.

Precip Image: 1 PM CT



Wind Speed:
4 PM CT



High Temps
Thursday

Houston Pilots: FRI. 5/23/2025

Forecast Discussion

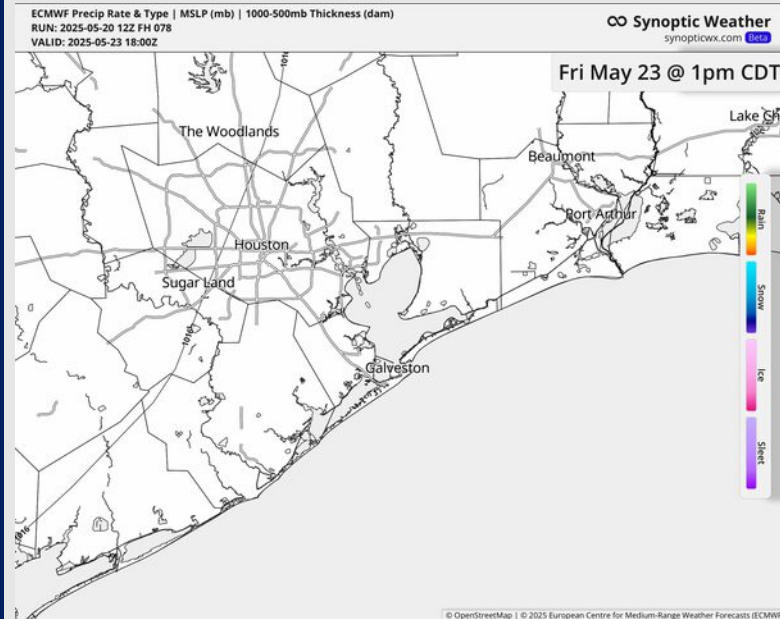
Precip: Favoring dry conditions for Friday.

Wind: Winds will be generally out of the SE throughout the day, briefly becoming variable between 3 – 8 AM. **N of Morgan's Point:** Winds will be at 3 - 8 kts. **S of Morgan's Point:** Winds will be at 6 – 11 kts throughout Friday.

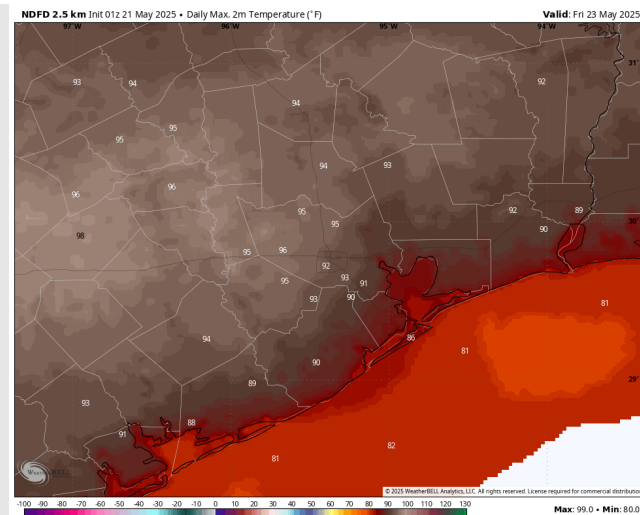
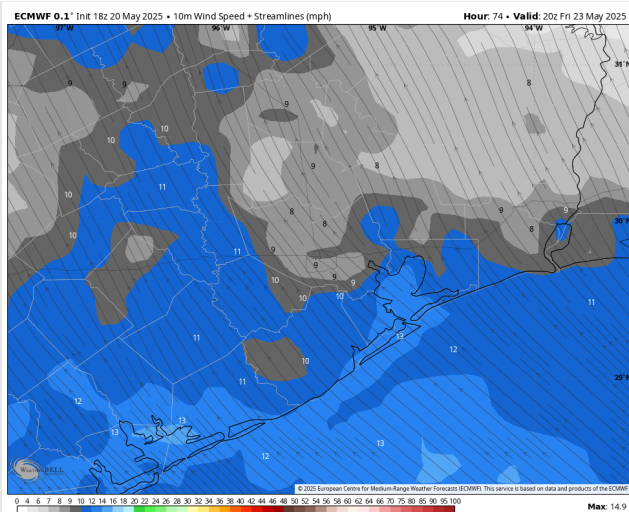
High Temps: **N of Morgan's Point:** Low 90s F. **S of Morgan's Point:** Mid 80s F.

Visibility: No visibility concerns for Friday.

Precip Image: 1 PM CT



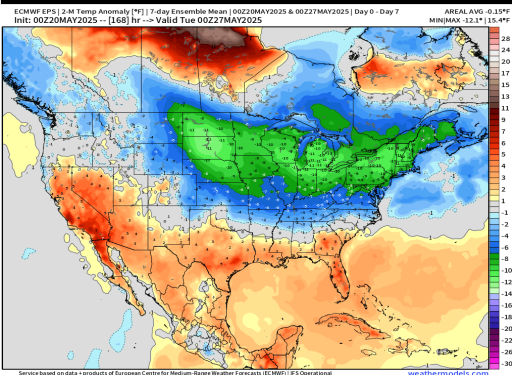
Wind Speed:
3 PM CT



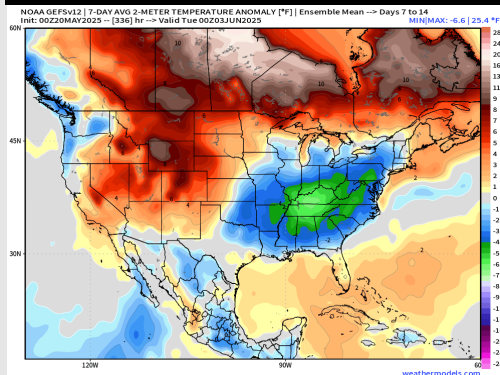
High Temps
Friday

Houston Pilots: 5/21/25

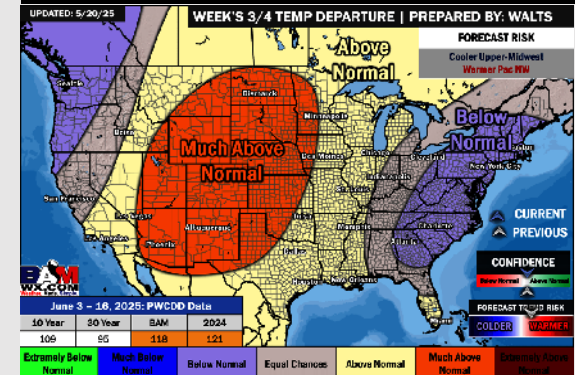
Next 7 Day Temperature Departure



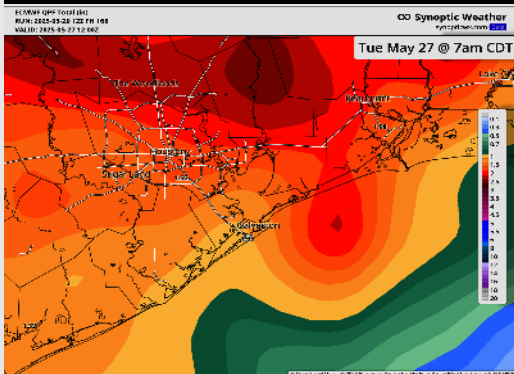
8-14 Day Temperature Departure



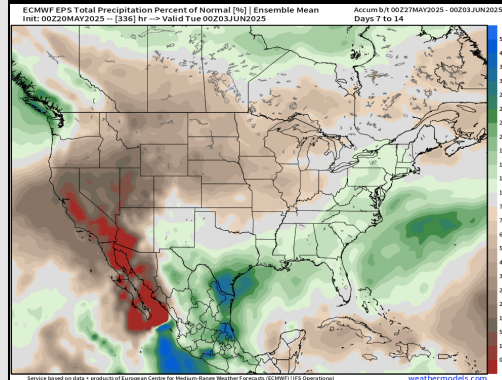
15-30 Day Temperature Departure



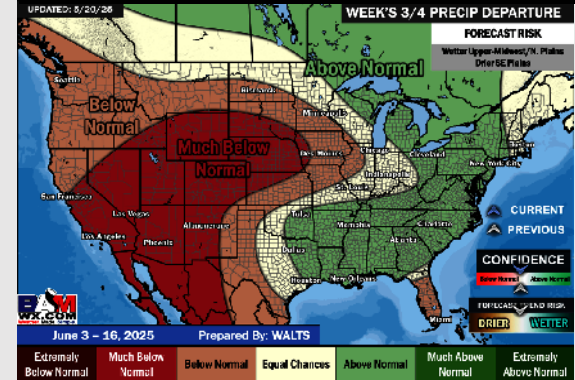
Next 7 Day Total Precipitation



8-14 Day % of Average Precip.



15-30 Day % of Average Precip.



- Temps are expected to be above normal the next 7 days. Favoring a mostly dry next 7 days, with the next best precip chances coming in to start next week (MON-TUE).
- Near normal temps and much above normal rainfall is favored for days 8 – 14.
- Above normal temperatures and near / slightly above normal precipitation chances are favored for the end of May/begin June.