

Houston Pilots Forecast Package

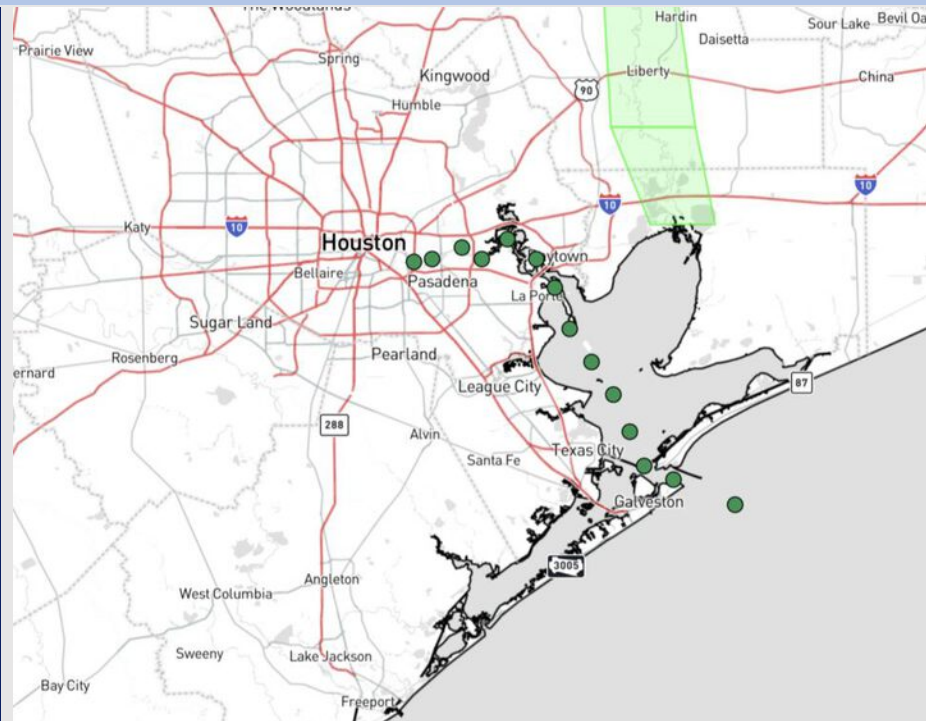


Updated: 2:00 PM CT
Tuesday, May 20, 2025

Forecaster: Alyssa Elliott

Weather Headlines

- **Choppy waters of 3 - 4' will be possible at the Boarding Station through 9 PM.**
- **Scattered showers / storms possible this PM with a few being strong to locally severe in nature.**
- **Non-storm gusts near 20 kts will be likely over the next 48 hrs.**



Current Radar: 2:00 PM CT

As always, please do not hesitate to reach out to us with any forecast questions at **(317)-560-8122**. **Press 1 for forecast questions.**

You can also access real-time forecast updates and 24/7 meteorological chat assistance on your **Clarity** app. Click [here](#) for login assistance.



Houston Pilots Visibility Chart (miles)



Visibility	Tue 3 pm	Tue 4 pm	Tue 5 pm	Tue 6 pm	Tue 7 pm	Tue 8 pm	Tue 9 pm	Tue 10 pm	Tue 11 pm	Wed 12 am	Wed 1 am	Wed 2 am	Wed 3 am	Wed 4 am	Wed 5 am	Wed 6 am	Wed 7 am	Wed 8 am	Wed 9 am	Wed 10 am	Wed 11 am	Wed 12 pm	Wed 1 pm	Wed 2 pm
Houston Pilots N - 610 Bridge	10	10	10	10	10	10	10	10	10	10	10	10	10	10	10	10	10	10	10	10	10	9	9	7.9
Houston Pilots M - Kinder 1	10	10	10	10	10	9	9	10	10	10	10	10	10	10	10	10	10	10	10	10	9	7.9	7.9	6.9
Houston Pilots L - Greens Bayou	9	9	9	9	9	6.9	7.9	9	9	10	10	10	10	10	10	10	10	10	10	7.9	6.9	6.9	6.9	6.9
Houston Pilots K - Shell Crude	7.9	7.9	7.9	7.9	7.9	6.9	6.9	7.9	9	9	10	10	10	10	10	10	10	10	10	6.9	6.9	6.9	6.9	5.9
Houston Pilots J - Lynchburg Ferries	9	6.9	9	9	10	6.9	7.9	9	9	9	10	10	10	10	10	10	10	10	10	7.9	6.9	6.9	6.9	6.9
Houston Pilots I - Exxon 3	7.9	6.9	7.9	7.9	7.9	6.9	6.9	7.9	7.9	9	9	10	10	10	10	10	10	10	10	6.9	6.9	6.9	6.9	5.9
Houston Pilots H - Morgans Point	6.9	6.9	7.9	6.9	7.9	6.9	6.9	7.9	7.9	6.9	9	9	10	10	10	10	10	10	9	6.9	5.9	5.9	5.9	5.9
Houston Pilots G - 75/76	6.9	6.9	5.9	6.9	6.9	5.9	5.9	6.9	6.9	6.9	6.9	6.9	7.9	9	9	10	10	10	7.9	6.9	5.9	5.9	5.9	10
Houston Pilots F - 63/64	6.9	6.9	5.9	6.9	6.9	5.9	5.9	6.9	6.9	6.9	6.9	6.9	7.9	9	9	10	10	10	9	6.9	5.9	5.9	5.9	10
Houston Pilots E - 51/52	6.9	6.9	5.9	6.9	6.9	5.9	5.9	6.9	6.9	6.9	6.9	6.9	6.9	9	9	10	10	10	9	6.9	5.9	5.9	5.9	10
Houston Pilots D - 37/38	6.9	6.9	5.9	6.9	6.9	5.9	5.9	6.9	6.9	6.9	6.9	6.9	6.9	9	9	10	10	10	9	6.9	5.9	5.9	5.9	10
Houston Pilots C - 25/26	7.9	6.9	5.9	6.9	6.9	5.9	5.9	6.9	6.9	6.9	6.9	6.9	6.9	10	10	10	10	10	10	6.9	6.9	6.9	5.9	10
Houston Pilots B - 11/12	7.9	6.9	5.9	6.9	5.9	5.9	5.9	6.9	6.9	6.9	6.9	5.9	6.9	9	10	10	10	10	9	6.9	6.9	6.9	5.9	10
Houston Pilots A - 1 & 2 Bravo	6.9	6.9	5.9	5.9	4.9	4.9	4.9	6.9	7.9	6.9	6.9	4.9	5.9	6.9	7.9	10	10	10	7.9	6.9	6.9	6.9	5.9	10

NOTE: This is automated data that may/may not agree with the official BAM thinking that's found on the daily slides or special visibility report slides. This data should be used as a guide only

Houston Pilots Wind Chart



Sustained Wind 10 Knots

Gusts 15 Knots

Wind from the SE



Wind	Tue 3 pm	Tue 4 pm	Tue 5 pm	Tue 6 pm	Tue 7 pm	Tue 8 pm	Tue 9 pm	Tue 10 pm	Tue 11 pm	Wed 12 am	Wed 1 am	Wed 2 am	Wed 3 am	Wed 4 am	Wed 5 am	Wed 6 am	Wed 7 am	Wed 8 am	Wed 9 am	Wed 10 am	Wed 11 am	Wed 12 pm	Wed 1 pm	Wed 2 pm
Houston Pilots N - 610 Bridge	7 15 ↗	7 14 ↗	6 13 ↗	6 13 ↗	6 13 ↗	6 12 ↗	6 10 ↗	5 9 ↗	5 10 ↗	5 10 ↓	5 9 ↓	6 10 ↓	6 12 ↓	6 13 ↓	6 13 ↓	6 13 ↓	6 13 ↓	7 14 ↓	6 14 ↓	6 13 ←	7 13 ←	7 14 ←	7 14 ←	7 13 ←
Houston Pilots M - Kinder 1	7 15 ↗	7 14 ↗	6 13 ↗	6 13 ↗	6 13 ↗	6 12 ↗	6 10 ↗	5 9 ↗	5 9 ↗	5 10 ↓	5 9 ↓	6 10 ↓	6 10 ↓	6 13 ↓	6 13 ↓	6 13 ↓	6 13 ↓	6 14 ↓	6 13 ↓	6 13 ←	7 13 ←	7 14 ←	7 14 ←	7 13 ←
Houston Pilots L - Greens Bayou	8 15 ↗	7 14 ↗	7 14 ↗	6 13 ↗	6 13 ↗	6 12 ↗	5 10 ↗	5 9 ↗	5 9 ↗	5 9 ↓	5 9 ↓	6 10 ↓	6 10 ↓	6 12 ↓	6 12 ↓	6 13 ↓	6 13 ↓	6 13 ↓	6 13 ↓	6 13 ←	6 13 ←	7 14 ←	7 14 ←	6 13 ←
Houston Pilots K - Shell Crude	8 15 ↗	8 14 ↗	7 14 ↗	7 14 ↗	6 13 ↗	6 12 ↗	6 10 ↗	5 9 ↗	5 9 ↗	5 9 ↓	5 9 ↓	5 9 ↓	6 10 ↓	6 12 ↓	6 13 ↓	6 13 ↓	6 13 ↓	6 14 ↓	6 13 ↓	6 13 ←	6 13 ←	7 14 ←	7 14 ←	7 13 ←
Houston Pilots J - Lynchburg Ferries	8 15 ↗	7 14 ↗	7 14 ↗	6 13 ↗	6 13 ↗	6 13 ↗	5 10 ↗	5 9 ↗	5 9 ↗	5 9 ↓	5 9 ↓	5 9 ↓	6 10 ↓	6 12 ↓	6 12 ↓	6 12 ↓	6 13 ↓	6 13 ↓	6 13 ↓	6 12 ←	6 13 ←	7 13 ←	7 14 ←	6 13 ←
Houston Pilots I - Exxon 3	9 16 ↗	9 16 ↗	9 16 ↗	9 15 ↗	9 15 ↗	9 14 ↗	8 13 ↗	7 10 ↗	6 10 ↗	6 10 ↓	7 10 ↓	8 12 ↓	8 12 ↓	8 13 ↓	8 14 ↓	9 14 ↓	9 15 ↓	9 15 ↓	9 15 ↓	8 14 ←	8 14 ←	8 14 ←	8 14 ←	8 14 ←
Houston Pilots H - Morgans Point	10 17 ↗	9 16 ↗	9 16 ↗	9 16 ↗	9 15 ↗	9 15 ↗	8 13 ↗	7 10 ↗	6 10 ↗	6 10 ↓	7 10 ↓	7 10 ↓	8 12 ↓	8 13 ↓	8 14 ↓	9 14 ↓	9 15 ↓	9 15 ↓	8 14 ←	8 14 ←	8 14 ←	8 14 ←	8 14 ←	8 14 ←
Houston Pilots G - 75/76	10 18 ↗	10 18 ↗	10 18 ↗	10 17 ↗	10 16 ↗	10 15 ↗	9 14 ↗	8 12 ↗	7 12 ↗	7 12 ↓	8 10 ↓	8 12 ↓	8 13 ↓	9 14 ↓	10 15 ↓	10 16 ↓	12 17 ↓	12 17 ↓	10 17 ↓	10 16 ←	10 15 ←	9 15 ←	8 15 ←	8 15 ←
Houston Pilots F - 63/64	10 18 ↗	10 18 ↗	10 18 ↗	10 17 ↗	10 16 ↗	10 15 ↗	9 14 ↗	8 12 ↗	7 12 ↗	7 12 ↓	8 10 ↓	8 12 ↓	8 13 ↓	9 14 ↓	10 15 ↓	10 16 ↓	12 17 ↓	12 17 ↓	10 17 ↓	10 16 ←	10 15 ←	9 15 ←	9 15 ←	8 15 ←
Houston Pilots E - 51/52	12 20 ↗	12 20 ↗	12 18 ↗	10 17 ↗	10 16 ↗	10 15 ↗	9 14 ↗	8 12 ↗	7 12 ↗	7 10 ↓	7 9 ↓	8 10 ↓	8 12 ↓	9 13 ↓	10 15 ↓	12 16 ↓	12 17 ↓	13 17 ↓	12 17 ↓	10 16 ←	10 16 ←	10 16 ←	10 15 ←	9 16 ←
Houston Pilots D - 37/38	12 20 ↗	12 20 ↗	12 18 ↗	10 17 ↗	10 16 ↗	10 15 ↗	9 14 ↗	8 12 ↗	7 10 ↗	7 10 ↓	7 9 ↓	7 9 ↓	8 10 ↓	9 13 ↓	10 15 ↓	10 16 ↓	12 17 ↓	13 17 ↓	12 17 ↓	10 16 ←	10 16 ←	10 16 ←	10 16 ←	9 16 ←
Houston Pilots C - 25/26	12 20 ↗	12 18 ↗	10 18 ↗	10 17 ↗	10 15 ↗	10 15 ↗	9 14 ↗	8 12 ↗	7 10 ↗	6 9 ↓	6 9 ↓	6 9 ↓	8 10 ↓	8 13 ↓	10 14 ↓	10 16 ↓	12 17 ↓	13 17 ↓	12 17 ↓	10 16 ←	10 16 ←	10 16 ←	10 15 ←	9 16 ←
Houston Pilots B - 11/12	12 17 ↗	10 17 ↗	10 17 ↗	10 16 ↗	10 15 ↗	9 15 ↗	8 13 ↗	7 10 ↗	6 9 ↗	6 9 ↓	6 9 ↓	6 9 ↓	8 13 ↓	8 14 ↓	8 15 ↓	9 16 ↓	10 17 ↓	10 17 ↓	10 17 ↓	10 16 ←	10 16 ←	10 16 ←	10 15 ←	9 15 ←
Houston Pilots A - 1 & 2 Bravo	10 17 ↗	10 17 ↗	10 17 ↗	10 16 ↗	10 15 ↗	10 15 ↗	9 14 ↗	8 12 ↗	7 10 ↗	6 10 ↓	6 9 ↓	6 9 ↓	7 10 ↓	8 13 ↓	10 14 ↓	10 16 ↓	12 17 ↓	13 17 ↓	13 17 ↓	12 17 ↓	12 17 ↓	10 16 ←	10 15 ←	9 15 ←

NOTE: This is automated data that may/may not agree with the official BAM thinking that's found on the daily slides.
This data should be used as a guide only.

Houston Pilots: TUE. 5/20/2025

Forecast Discussion

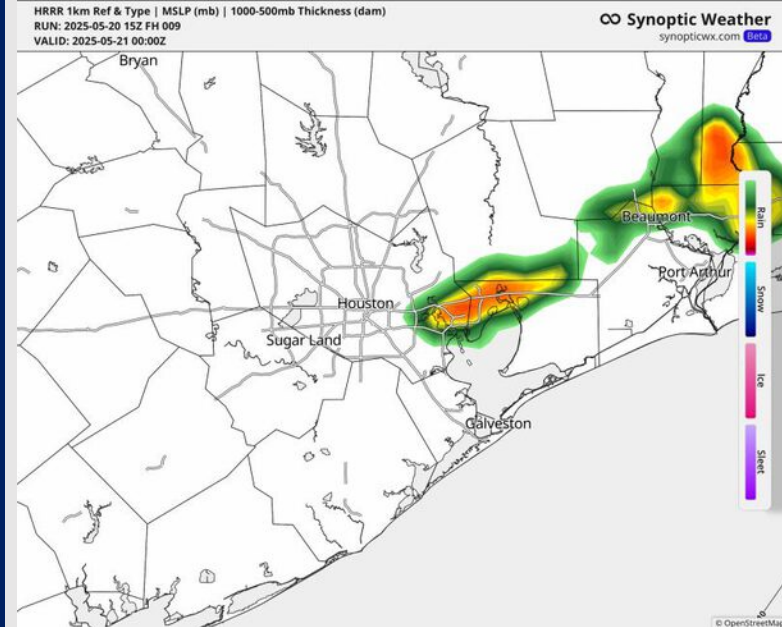
Precip: Favoring dry conditions through the afternoon. Between 7 – 11 PM there will be a risk scattered t-storm (a few strong to locally severe) along a boundary pushing in primarily from the N. **Threats within the strongest storms include downpours, gusts of 40 – 60 MPH, lightning and hail.**

Wind: Winds will be generally out of the S/SW throughout the PM aside from variability caused by storms. **N of Morgan's Point:** Winds will be at 5 – 10 kts. **S of Morgan's Point:** Winds will be at 13 – 18 kts through the PM. **Non-storm gusts through the evening will reach 20 kts.**

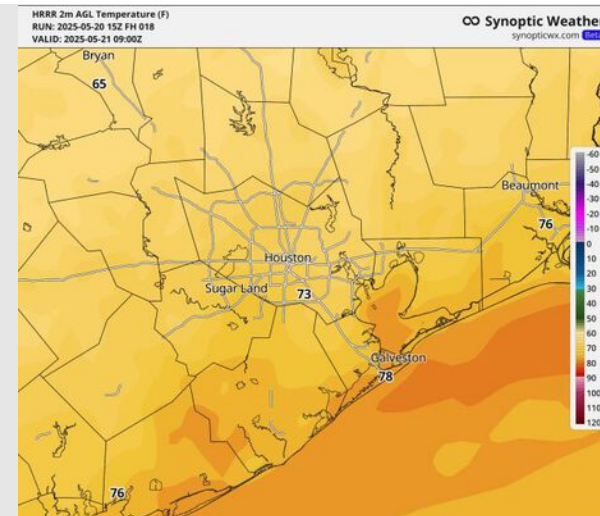
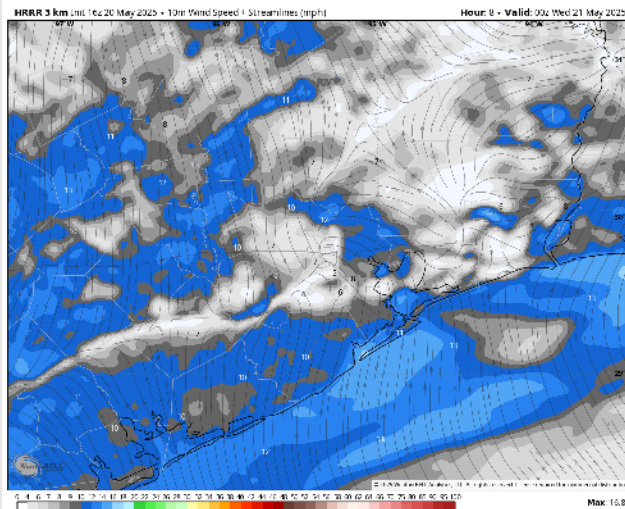
Low Temps: **N of Morgan's Point:** Low 70s F. **S of Morgan's Point:** Upper 70s F.

Visibility: Visibility may be briefly reduced if caught under a downpour.

Precip Image: 8 PM CT



Wind Speed:
7 PM CT



Low Temps
WED AM

Houston Pilots: WED. 5/21/2025

Forecast Discussion

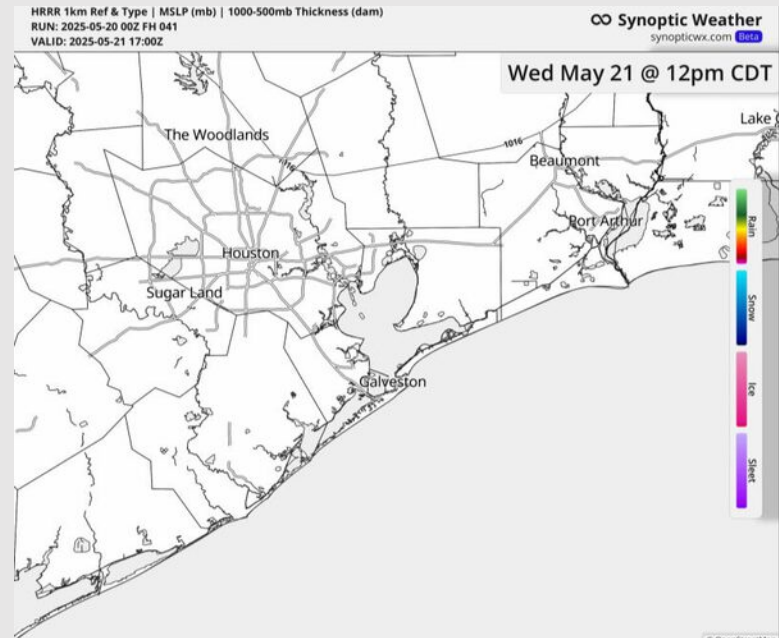
Precip: A few scattered showers will likely linger until 4 AM. Then favoring dry conditions.

Wind: Winds will be out of the NE, rotating clockwise to be out of the SE after 1PM. **N of Morgan's Point:** Winds will be at 3 - 8 kts. **S of Morgan's Point:** Winds will be at 10 - 15 kts through 12PM, decreasing to 5 - 10 kts after then. **Wind gusts up to 20 kts will be possible for Stations S. of Morgan's Point through 1PM.**

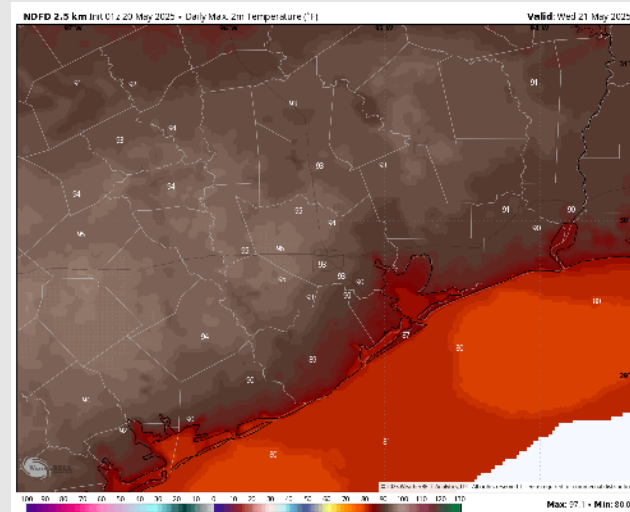
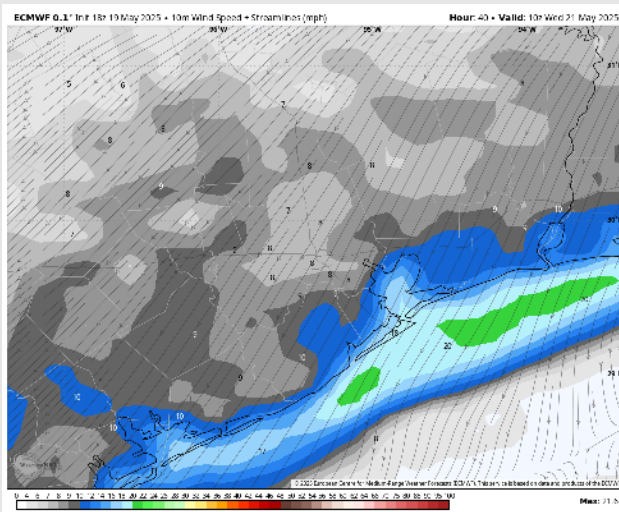
High Temps: **N of Morgan's Point:** Low 90s F. **S of Morgan's Point:** Mid 80s F.

Visibility: No visibility concerns for Wednesday.

Precip Image: 12 PM CT



Wind Speed
5 AM CT



High Temps
Wednesday

Houston Pilots: THU. 5/22/2025

Forecast Discussion

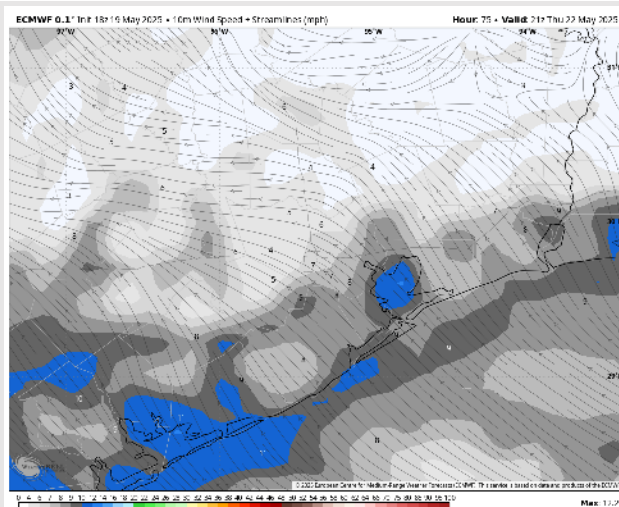
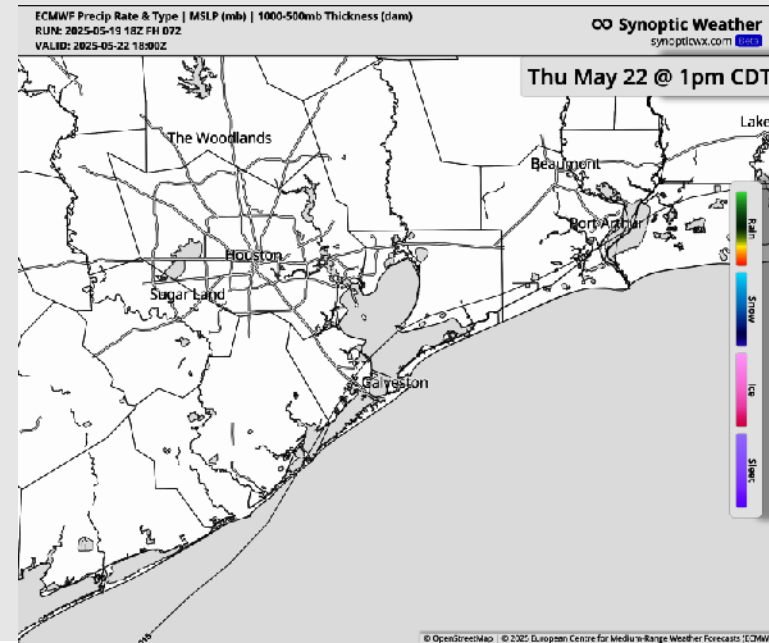
Precip: Favoring dry conditions for Thursday.

Wind: Winds will be variable through 12 PM before settling out of the SE. **N of Morgan's Point:** Winds will be at 2 – 7 kts throughout the day. **S of Morgan's Point:** Winds will be at 4 – 9 kts throughout Thursday.

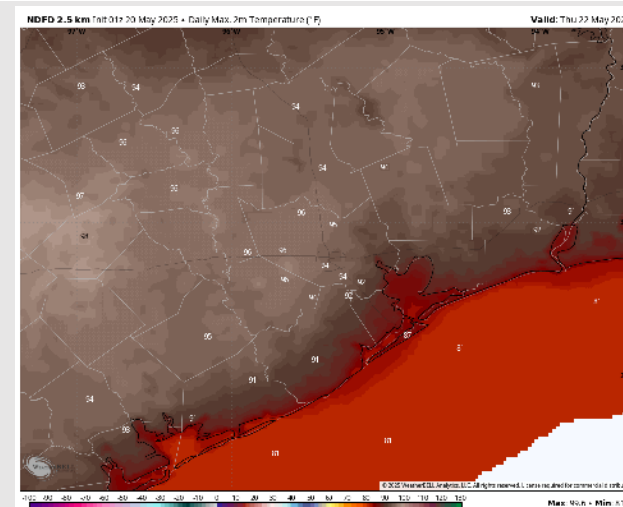
High Temps: **N of Morgan's Point:** Mid 90s F. **S of Morgan's Point:** Mid-Low 80s F.

Visibility: Not anticipating any visibility concerns for Thursday.

Precip Image: 1 PM CT



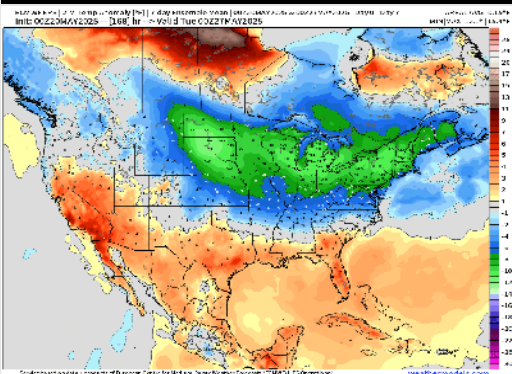
Wind Speed:
4 PM CT



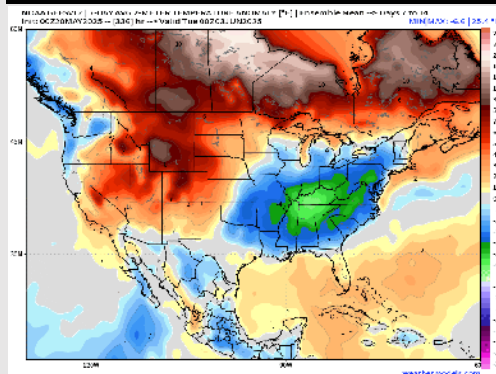
High Temps
Thursday

Houston Pilots: 5/20/25

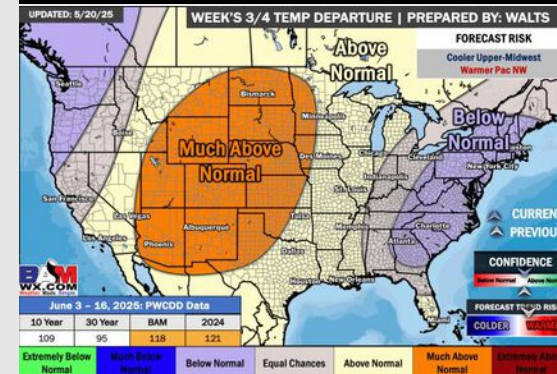
Next 7 Day Temperature Departure



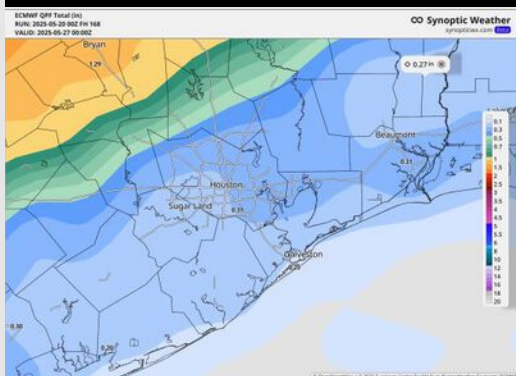
8-14 Day Temperature Departure



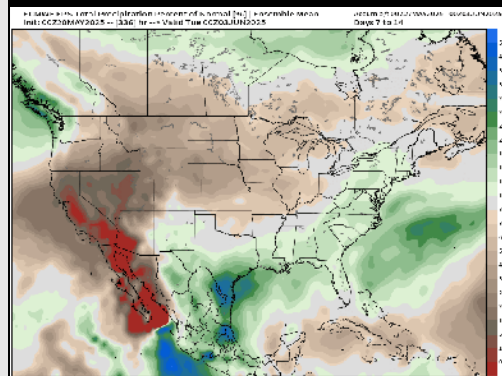
15-30 Day Temperature Departure



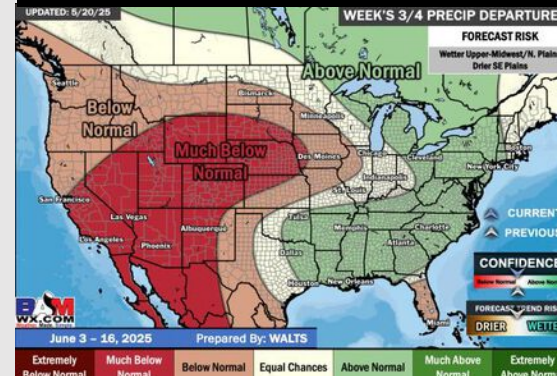
Next 7 Day Total Precipitation



8-14 Day % of Average Precip.



15-30 Day % of Average Precip.



- Temps are expected to be above normal the next 7 days. A few scattered chances favored today however the best opportunity comes over the weekend.
- Near normal temps and much above normal rainfall is favored for days 8 – 14.
- Above normal temperatures and near / slightly above normal precipitation chances are favored for the end of May/begin June.