

# Houston Pilots Forecast Package

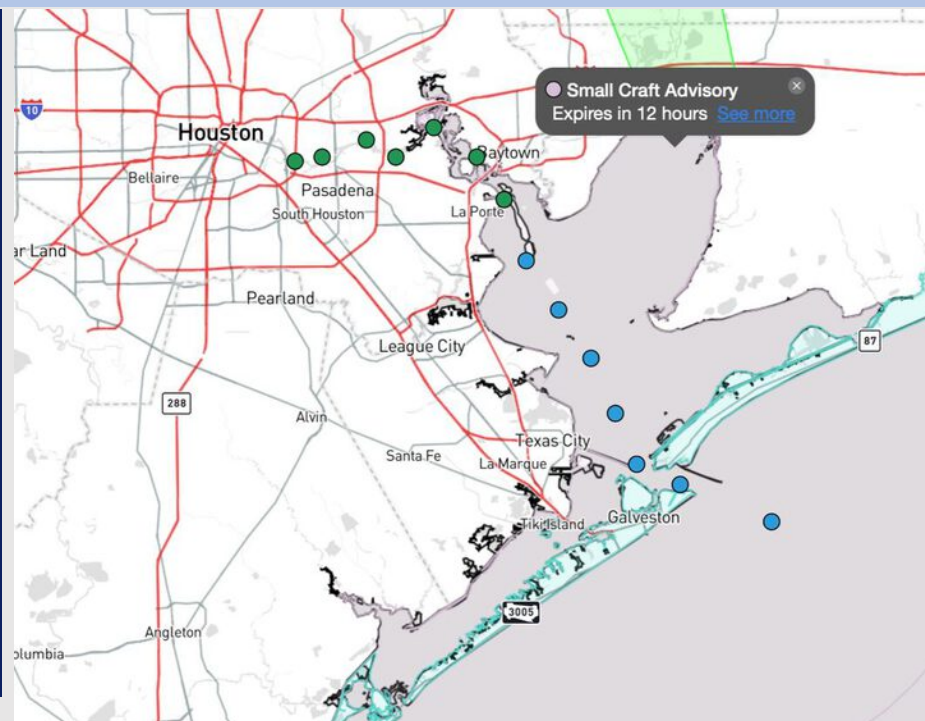


Updated: 1:10 PM CT  
Monday, May 19, 2025

Forecaster: Hope Kleitsch

## Weather Headlines

- **Choppy waters of 4 – 5' will be possible today and Tuesday at the Boarding Station.**
- **Isolated rain chances will work across the area Tuesday.**
- **Wind gusts of 20 – 30+ kts will be possible at times over the next 72 hours.**



**Current Radar: 1:00 PM CT**

As always, please do not hesitate to reach out to us with any forecast questions at **(317)-560-8122**. Press **1** for forecast questions.

You can also access real-time forecast updates and 24/7 meteorological chat assistance on your **Clarity** app. Click [here](#) for login assistance.



# Houston Pilots Visibility Chart (miles)



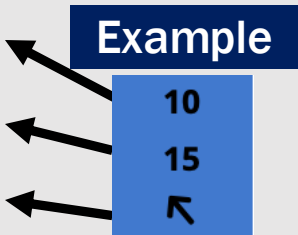
Visibility	Mon 2 pm	Mon 3 pm	Mon 4 pm	Mon 5 pm	Mon 6 pm	Mon 7 pm	Mon 8 pm	Mon 9 pm	Mon 10 pm	Mon 11 pm	Tue 12 am	Tue 1 am	Tue 2 am	Tue 3 am	Tue 4 am	Tue 5 am	Tue 6 am	Tue 7 am	Tue 8 am	Tue 9 am	Tue 10 am	Tue 11 am	Tue 12 pm	Tue 1 pm
Houston Pilots N - 610 Bridge	10	10	10	10	10	10	10	10	10	10	9	9	8	6.9	7.9	10	9	9	6.9	5.9	6.9	10	10	10
Houston Pilots M - Kinder 1	10	10	10	10	10	10	10	9	10	10	9	9	8	6.9	6.9	10	9	9	6.9	5.9	6.9	10	10	10
Houston Pilots L - Greens Bayou	10	10	10	10	10	10	10	9	9	10	9	8	8	6.9	6.9	10	9	9	6.9	5.9	6.9	10	10	10
Houston Pilots K - Shell Crude	10	10	10	10	10	10	10	7.9	8	9	8	8	6.9	6.9	6.9	10	9	9	6.9	5.9	6.9	10	10	10
Houston Pilots J - Lynchburg Ferries	10	10	10	10	10	10	10	9	9	10	9	8	8	6.9	6.9	10	9	9	6.9	5.9	6.9	10	10	10
Houston Pilots I - Exxon 3	10	10	10	10	10	10	10	6.9	8	9	8	8	6.9	6.9	6.9	10	9	9	6.9	5.9	6.9	10	10	10
Houston Pilots H - Morgans Point	10	10	10	10	10	10	9	6.9	8	9	8	6.9	6.9	6.9	6.9	10	9	9	6.9	5.9	6.9	10	10	10
Houston Pilots G - 75/76	8	6.9	6.9	6.9	6.9	4.9	4.9	4.9	5.9	6.9	5.9	5.9	5.9	4.9	4.9	5.9	5.9	5.9	4.9	3.9	4.9	5.9	5.9	10
Houston Pilots F - 63/64	8	6.9	6.9	6.9	6.9	4.9	4.9	4.9	5.9	6.9	5.9	5.9	4.9	4.9	4.9	5.9	5.9	5.9	4.9	3.9	4.9	4.9	5.9	10
Houston Pilots E - 51/52	6.9	5.9	5.9	5.9	5.9	4.9	3.9	4.9	5.9	5.9	4.9	4.9	4.9	4.9	4.9	4.9	4.9	4.9	4.9	3.9	3.9	4.9	4.9	10
Houston Pilots D - 37/38	6.9	5.9	5.9	5.9	4.9	3.9	3.9	4.9	4.9	5.9	4.9	4.9	4.9	4.9	4.9	4.9	4.9	4.9	4.9	3.9	3.9	4.9	4.9	10
Houston Pilots C - 25/26	6.9	5.9	5.9	5.9	4.9	3.9	3.9	3.9	4.9	5.9	4.9	4.9	4.9	4.9	4.9	5.9	4.9	4.9	4.9	3.9	3.9	4.9	3.9	10
Houston Pilots B - 11/12	5.9	4.9	4.9	4.9	4.9	3.9	3.9	3.9	4.9	5.9	4.9	4.9	4.9	4.9	4.9	4.9	4.9	4.9	3.9	3.9	3.9	3.9	3.9	9
Houston Pilots A - 1 & 2 Bravo	3.9	3.9	3.9	3.9	3.9	2.9	2.9	2.9	4.9	4.9	4.9	3.9	3.9	3.9	3.9	4.9	4.9	4.9	3.9	2.9	2.9	2.9	2.9	9

NOTE: This is automated data that may/may not agree with the official BAM thinking that's found on the daily slides or special visibility report slides. This data should be used as a guide only

# Houston Pilots Wind Chart



Sustained Wind 10 Knots  
Gusts 15 Knots  
Wind from the SE



Wind	Mon 2 pm	Mon 3 pm	Mon 4 pm	Mon 5 pm	Mon 6 pm	Mon 7 pm	Mon 8 pm	Mon 9 pm	Mon 10 pm	Mon 11 pm	Tue 12 am	Tue 1 am	Tue 2 am	Tue 3 am	Tue 4 am	Tue 5 am	Tue 6 am	Tue 7 am	Tue 8 am	Tue 9 am	Tue 10 am	Tue 11 am	Tue 12 pm	Tue 1 pm
Houston Pilots N - 610 Bridge	15 31 ↑	15 32 ↑	16 32 ↑	16 32 ↑	16 32 ↑	15 31 ↑	15 29 ↑	14 29 ↑	15 29 ↑	14 29 ↑	13 26 ↑	13 25 ↑	12 24 ↑	10 23 ↑	10 22 ↑	9 21 ↑	9 18 ↑	8 17 ↑	8 15 ↑	8 15 ↑	8 16 ↑	8 17 ↑	9 18 ↑	9 18 ↑
Houston Pilots M - Kinder 1	15 31 ↑	16 32 ↑	16 32 ↑	16 32 ↑	16 31 ↑	15 31 ↑	15 29 ↑	14 29 ↑	14 29 ↑	14 29 ↑	13 26 ↑	13 25 ↑	12 24 ↑	10 23 ↑	10 22 ↑	9 21 ↑	9 18 ↑	8 17 ↑	8 15 ↑	8 15 ↑	8 16 ↑	8 17 ↑	9 18 ↑	9 18 ↑
Houston Pilots L - Greens Bayou	15 30 ↑	16 31 ↑	16 32 ↑	16 31 ↑	16 30 ↑	15 30 ↑	15 29 ↑	14 29 ↑	14 29 ↑	14 28 ↑	13 26 ↑	13 25 ↑	12 24 ↑	10 23 ↑	10 22 ↑	9 20 ↑	9 18 ↑	8 17 ↑	8 15 ↑	8 15 ↑	8 16 ↑	8 17 ↑	9 18 ↑	9 18 ↑
Houston Pilots K - Shell Crude	15 30 ↑	15 30 ↑	15 31 ↑	15 31 ↑	15 30 ↑	15 29 ↑	15 29 ↑	14 28 ↑	14 28 ↑	14 28 ↑	13 26 ↑	13 25 ↑	12 24 ↑	10 23 ↑	10 22 ↑	10 21 ↑	9 18 ↑	8 17 ↑	8 15 ↑	8 15 ↑	8 16 ↑	8 17 ↑	9 18 ↑	9 18 ↑
Houston Pilots J - Lynchburg Ferries	15 30 ↑	16 30 ↑	16 31 ↑	16 31 ↑	16 30 ↑	15 29 ↑	15 28 ↑	14 28 ↑	14 28 ↑	13 28 ↑	13 26 ↑	13 25 ↑	12 23 ↑	10 22 ↑	10 21 ↑	9 20 ↑	9 18 ↑	8 17 ↑	8 15 ↑	8 15 ↑	8 16 ↑	8 17 ↑	9 18 ↑	9 18 ↑
Houston Pilots I - Exxon 3	17 29 ↑	17 29 ↑	18 30 ↑	18 30 ↑	18 29 ↑	18 29 ↑	17 28 ↑	18 28 ↑	20 28 ↑	20 29 ↑	20 28 ↑	18 26 ↑	17 25 ↑	17 24 ↑	15 23 ↑	15 22 ↑	14 21 ↑	13 20 ↑	12 17 ↑	12 17 ↑	12 17 ↑	12 17 ↑	10 18 ↑	10 18 ↑
Houston Pilots H - Morgans Point	17 29 ↑	17 29 ↑	18 30 ↑	18 30 ↑	18 29 ↑	18 28 ↑	17 28 ↑	18 28 ↑	20 28 ↑	20 28 ↑	18 28 ↑	18 26 ↑	17 25 ↑	17 24 ↑	15 23 ↑	15 22 ↑	14 21 ↑	13 20 ↑	12 17 ↑	12 17 ↑	10 17 ↑	12 17 ↑	10 18 ↑	10 18 ↑
Houston Pilots G - 75/76	18 30 ↑	18 30 ↑	20 31 ↑	20 31 ↑	20 30 ↑	20 29 ↑	18 29 ↑	20 29 ↑	20 29 ↑	21 30 ↑	21 29 ↑	20 29 ↑	20 28 ↑	18 26 ↑	17 25 ↑	17 24 ↑	16 23 ↑	15 22 ↑	14 21 ↑	13 20 ↑	13 20 ↑	13 20 ↑	13 20 ↑	13 21 ↑
Houston Pilots F - 63/64	18 30 ↑	20 30 ↑	20 30 ↑	18 30 ↑	20 29 ↑	18 29 ↑	18 28 ↑	20 28 ↑	20 29 ↑	20 29 ↑	20 29 ↑	20 28 ↑	20 28 ↑	18 26 ↑	17 25 ↑	17 24 ↑	16 24 ↑	15 23 ↑	14 21 ↑	14 21 ↑	13 20 ↑	13 20 ↑	13 20 ↑	13 21 ↑
Houston Pilots E - 51/52	18 29 ↑	20 29 ↑	20 30 ↑	18 29 ↑	18 29 ↑	18 28 ↑	18 28 ↑	20 28 ↑	20 29 ↑	20 29 ↑	21 29 ↑	20 28 ↑	20 28 ↑	20 28 ↑	18 26 ↑	17 25 ↑	17 24 ↑	16 23 ↑	15 22 ↑	15 21 ↑	14 21 ↑	14 21 ↑	14 21 ↑	14 22 ↑
Houston Pilots D - 37/38	18 29 ↑	18 29 ↑	18 30 ↑	18 29 ↑	18 29 ↑	18 28 ↑	17 26 ↑	18 26 ↑	20 28 ↑	20 29 ↑	21 29 ↑	20 28 ↑	20 28 ↑	20 28 ↑	18 26 ↑	17 25 ↑	17 25 ↑	16 24 ↑	15 22 ↑	15 22 ↑	14 21 ↑	14 21 ↑	14 21 ↑	14 22 ↑
Houston Pilots C - 25/26	18 29 ↑	18 29 ↑	18 29 ↑	18 28 ↑	18 28 ↑	17 26 ↑	17 26 ↑	17 26 ↑	20 28 ↑	20 29 ↑	20 29 ↑	20 28 ↑	20 28 ↑	18 28 ↑	17 26 ↑	17 25 ↑	16 25 ↑	15 24 ↑	15 23 ↑	14 22 ↑	14 21 ↑	14 21 ↑	14 21 ↑	14 22 ↑
Houston Pilots B - 11/12	17 26 ↑	17 28 ↑	17 28 ↑	17 26 ↑	17 26 ↑	17 26 ↑	16 25 ↑	17 25 ↑	17 26 ↑	18 28 ↑	18 28 ↑	17 26 ↑	17 26 ↑	17 26 ↑	17 25 ↑	16 25 ↑	15 24 ↑	15 23 ↑	14 22 ↑	14 21 ↑	13 21 ↑	13 20 ↑	13 20 ↑	13 21 ↑
Houston Pilots A - 1 & 2 Bravo	18 28 ↑	18 28 ↑	17 26 ↑	17 26 ↑	17 26 ↑	17 26 ↑	17 26 ↑	18 26 ↑	20 28 ↑	21 29 ↑	21 29 ↑	21 29 ↑	20 29 ↑	20 29 ↑	20 26 ↑	18 26 ↑	18 26 ↑	16 24 ↑	15 24 ↑	15 23 ↑	15 22 ↑	14 21 ↑	14 20 ↑	13 21 ↑

NOTE: This is automated data that may/may not agree with the official BAM thinking that's found on the daily slides.  
This data should be used as a guide only.

# Houston Pilots: MON. 5/19/2025

## Forecast Discussion

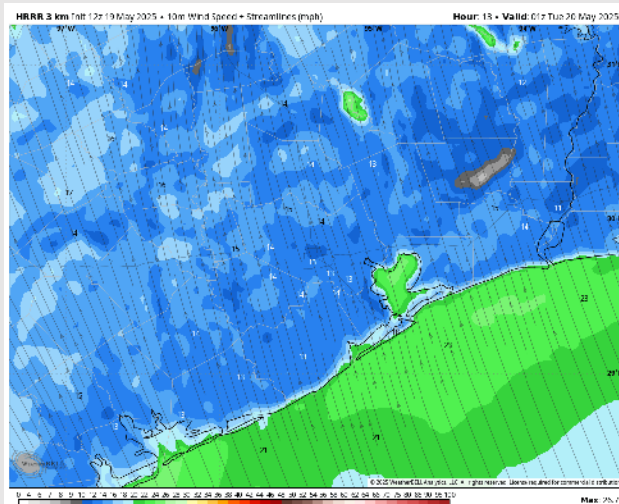
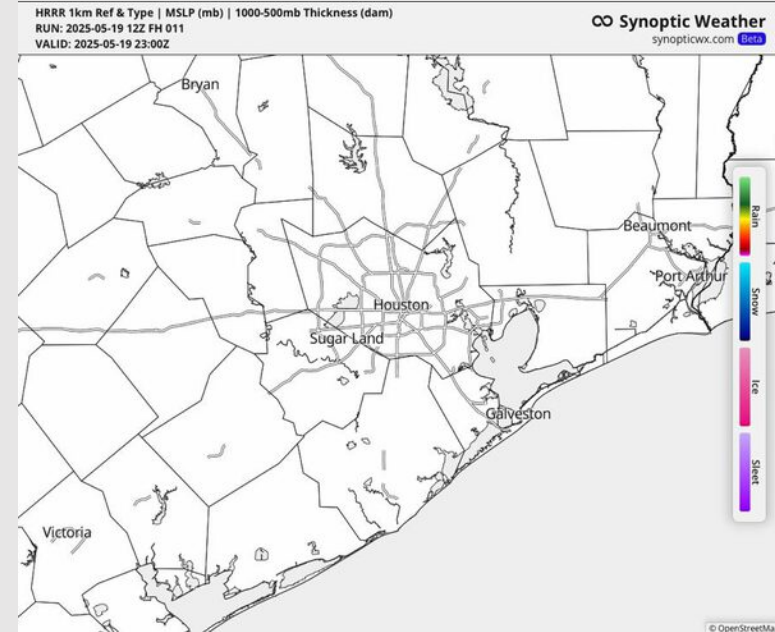
**Precip:** Favoring dry conditions the remainder of the day.

**Wind:** Winds will be out of the S/SE for the rest of the day. **N of Morgan's Point:** Winds will be at 10 – 15 kts the remainder of the day. **S of Morgan's Point:** Winds will be at 17 – 22 kts the rest of the PM. Wind gusts of 20 – 25 kts will be possible throughout the rest of the day. A few gusts of 30 kts will be possible for Stations S. of Morgan's Point after 8PM.

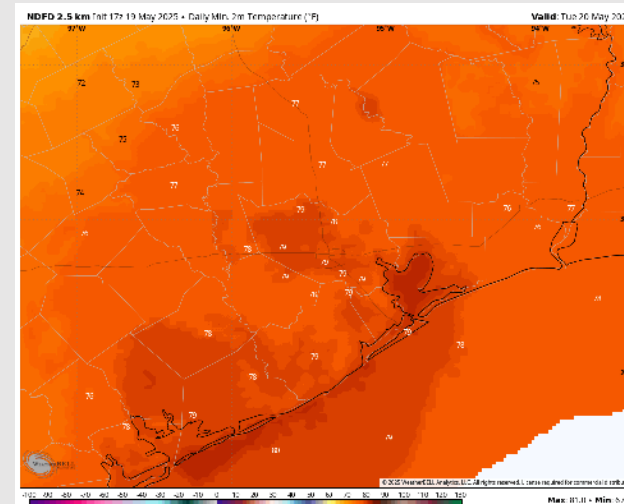
**Low Temps:** **N of Morgan's Point:** Upper 70s F. **S of Morgan's Point:** Near 80 F.

**Visibility:** Not anticipating any visibility concerns the rest of today.

## Precip Image: 7 PM CT



Wind Speed:  
8 PM CT



Low Temps  
TUE AM



# Houston Pilots: TUE. 5/20/2025

## Forecast Discussion

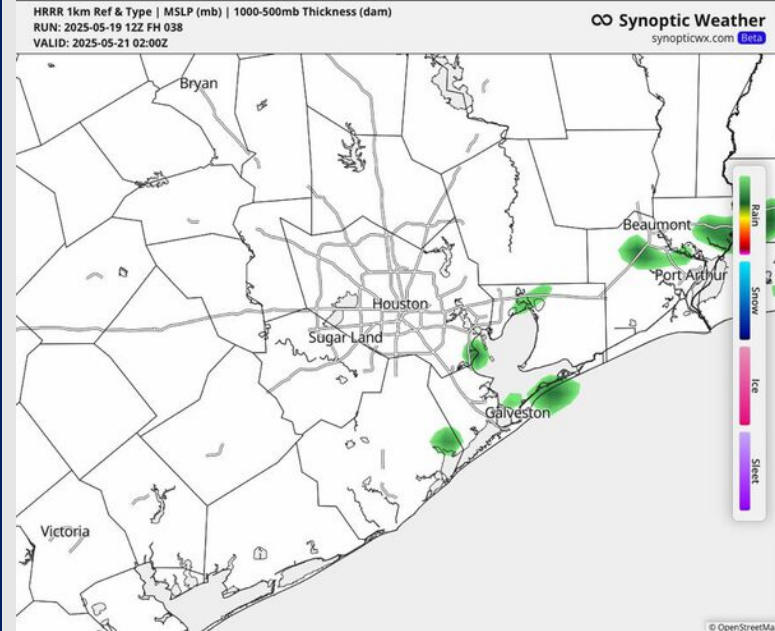
**Precip:** Favoring dry conditions throughout the day with isolated showers possible after 8PM.

**Wind:** Winds will be out of the S throughout Tuesday. **N of Morgan's Point:** Winds will be at 5 – 10 kts. **S of Morgan's Point:** Winds will be at 15 – 20 kts through 9 AM, decreasing to 10 - 15kts after that time. **Wind gusts of 23 - 27 kts in play for all Stations through 8 AM.** A few lingering gusts up to 20 kts will be possible for Stations S. of Morgan's Point the rest of the day.

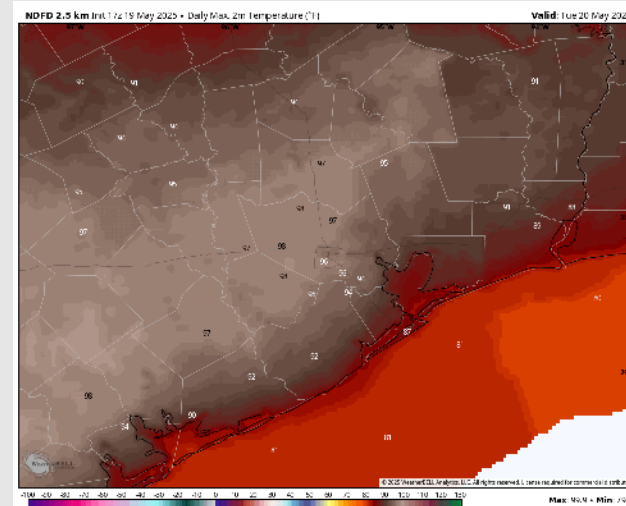
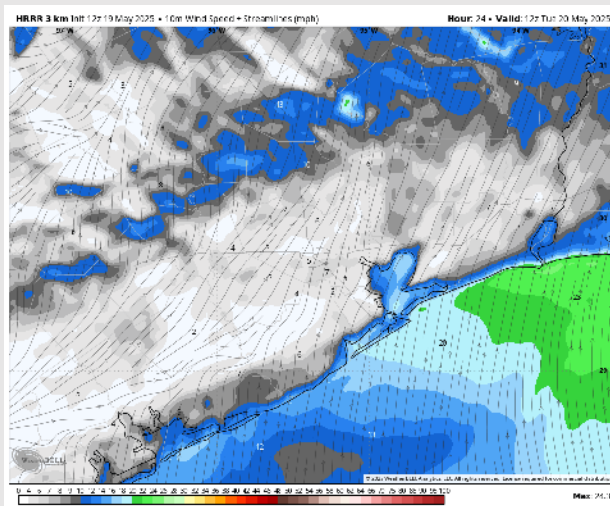
**High Temps:** **N of Morgan's Point:** Mid 90s F. **S of Morgan's Point:** Upper 80s F.

**Visibility:** No visibility concerns for Tuesday.

## Precip Image: 10 PM CT



**Wind Speed:**  
7 AM CT



**High Temps**  
**Tuesday**

# Houston Pilots: WED. 5/21/2025

## Forecast Discussion

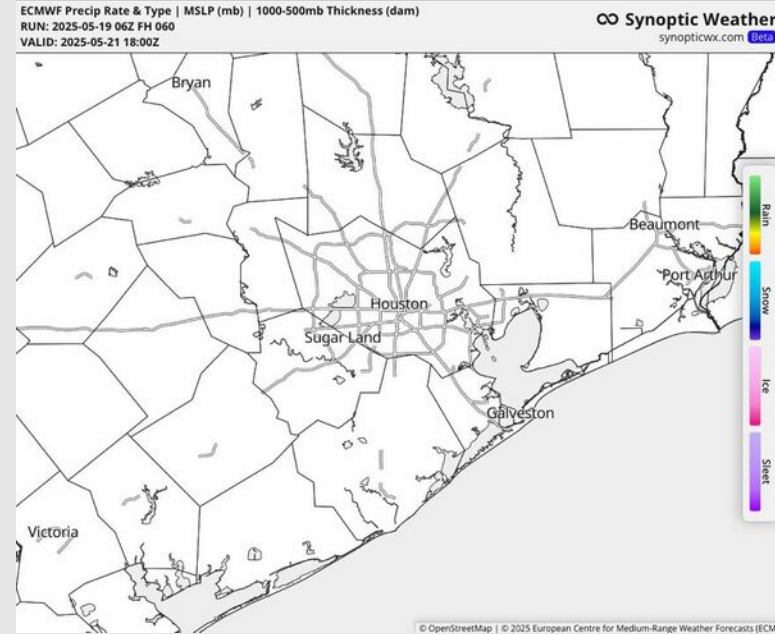
**Precip:** Favoring dry conditions Wednesday.

**Wind:** Winds will be out of the NE, rotating to be out of the SE after 1PM. **N of Morgan's Point:** Winds will be at 3 - 8 kts. **S of Morgan's Point:** Winds will be at 10 - 15 kts through 12PM, decreasing to 5 - 10 kts after then. **Wind gusts up to 20 kts will be possible for Stations S. of Morgan's Point through 1PM.**

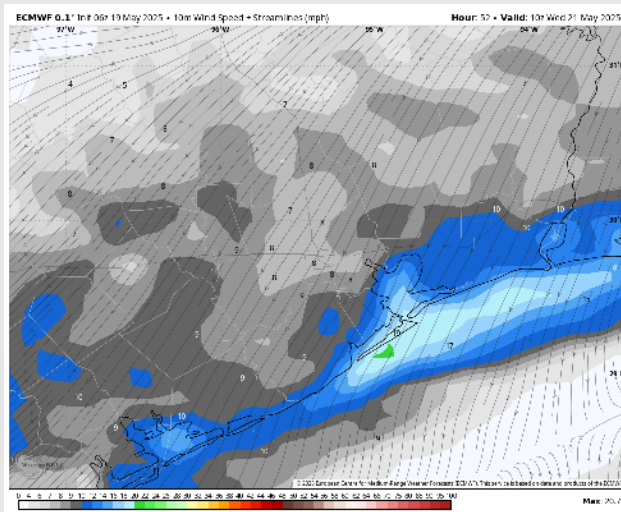
**High Temps:** **N of Morgan's Point:** Low 90s F. **S of Morgan's Point:** Mid 80s F.

**Visibility:** No visibility concerns Wednesday.

## Precip Image: 2 PM CT



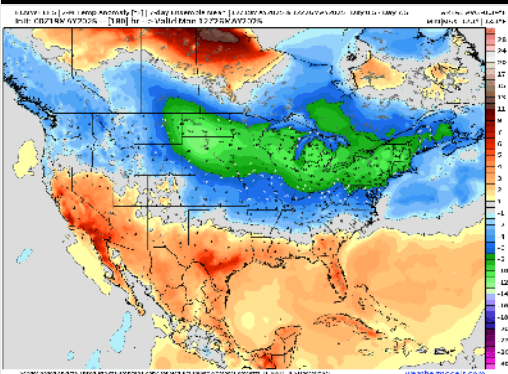
Wind Speed  
5 AM CT



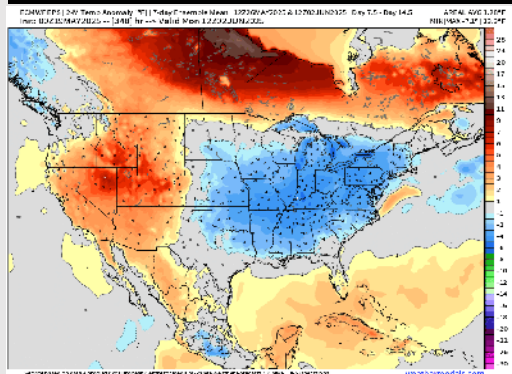


# Houston Pilots: 5/19/25

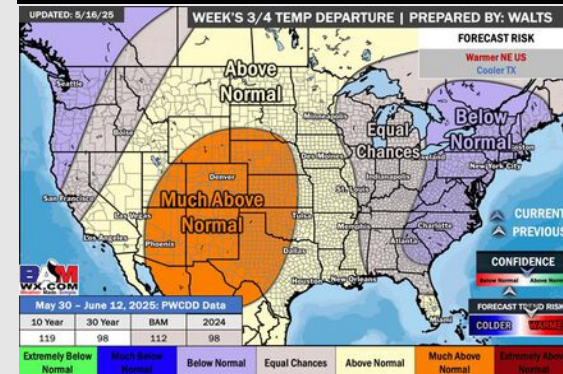
## Next 7 Day Temperature Departure



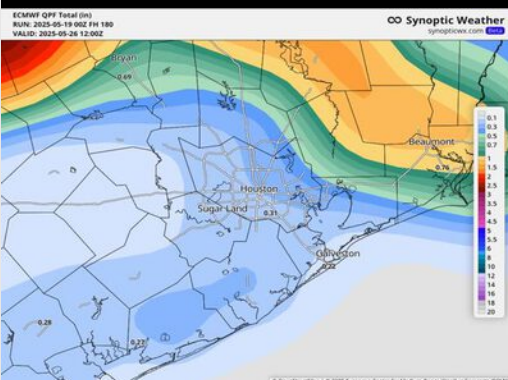
## 8-14 Day Temperature Departure



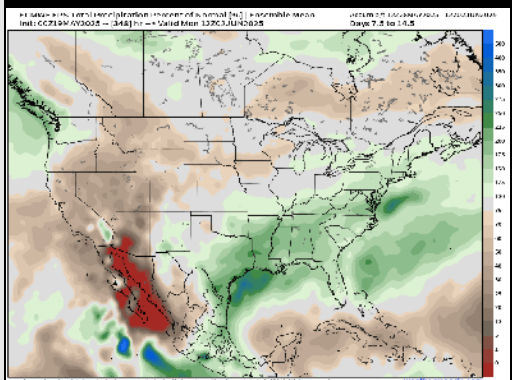
## 15-30 Day Temperature Departure



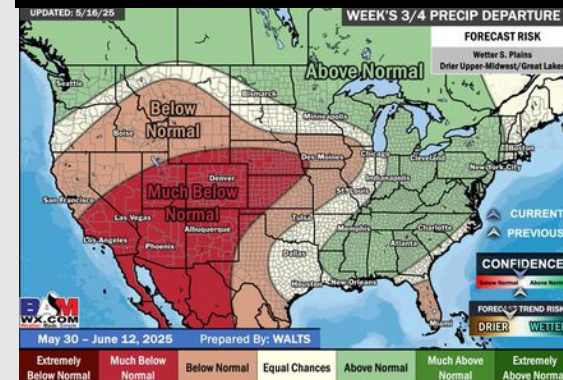
## Next 7 Day Total Precipitation



## 8-14 Day % of Average Precip.



## 15-30 Day % of Average Precip.



- Temps are expected to be above normal the next 7 days. Isolated rain chances favored TUE and then again over the weekend.
- Near normal temps and much above normal rainfall is favored for days 8 – 14.
- Above normal temperatures and near normal precipitation chances are favored for the end of May/begin June.