

# Houston Pilots Forecast Package



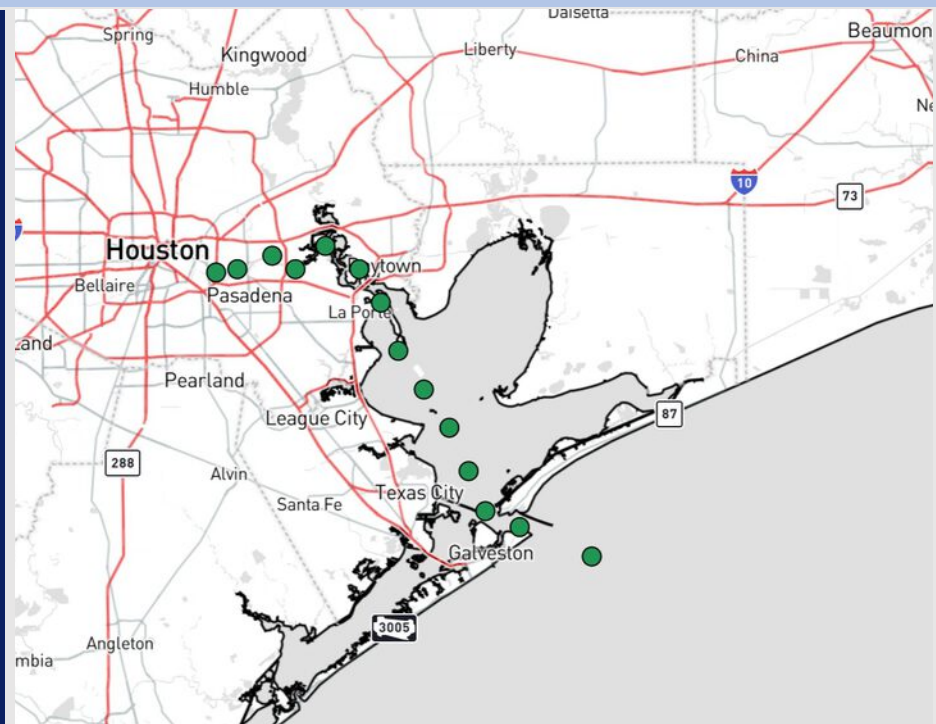
Updated: 11:15 PM CT

Sunday, May 18, 2025

Forecaster: Jakeb Wagner

## Weather Headlines

- **Choppy waters with 3' – 4' wave heights at the Boarding Station expected over the weekend with an increase to 5' for today and Tuesday.**
- **Isolated rain chances will work across the area today, but otherwise a dry start to the week.**
- **Wind gusts of 25-30+ kts will be possible for ALL stations today.**



**Current Radar: 11:15 PM CT**

As always, please do not hesitate to reach out to us with any forecast questions at **(317)-560-8122**. **Press 1 for forecast questions.**

**You can also access real-time forecast updates and 24/7 meteorological chat assistance on your [Clarity](#) app. Click [here](#) for login assistance.**



# Houston Pilots Visibility Chart (miles)



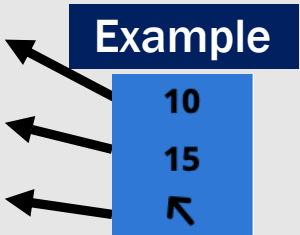
Visibility	Mon 1 am	Mon 2 am	Mon 3 am	Mon 4 am	Mon 5 am	Mon 6 am	Mon 7 am	Mon 8 am	Mon 9 am	Mon 10 am	Mon 11 am	Mon 12 pm	Mon 1 pm	Mon 2 pm	Mon 3 pm	Mon 4 pm	Mon 5 pm	Mon 6 pm	Mon 7 pm	Mon 8 pm	Mon 9 pm	Mon 10 pm	Mon 11 pm	Tue 12 am
Houston Pilots N - 610 Bridge	10	10	10	10	10	10	10	9	8	10	10	10	10	10	10	10	10	10	10	10	7.9	7.9	8	6.9
Houston Pilots M - Kinder 1	10	10	10	10	10	10	10	9	8	10	10	10	10	10	10	10	10	10	10	10	7.9	7.9	8	6.9
Houston Pilots L - Greens Bayou	10	10	10	10	10	10	10	8	8	10	10	10	10	10	10	10	10	10	10	10	6.9	7.9	8	6.9
Houston Pilots K - Shell Crude	10	10	10	10	10	10	10	8	8	10	10	10	10	10	10	10	10	10	10	9	6.9	7.9	6.9	6.9
Houston Pilots J - Lynchburg Ferries	10	10	10	10	10	10	10	9	6.9	10	10	10	10	10	10	10	10	10	10	9	6.9	7.9	6.9	6.9
Houston Pilots I - Exxon 3	10	10	10	10	10	10	10	8	6.9	10	10	10	10	10	10	10	10	10	10	9	6.9	7.9	6.9	6.9
Houston Pilots H - Morgans Point	10	10	10	10	10	10	10	8	6.9	10	10	10	10	10	10	10	10	10	10	7.9	6.9	6.9	6.9	6.9
Houston Pilots G - 75/76	6.9	6.9	6.9	6.9	6.9	9	7.9	6.9	6.9	6.9	7.9	7.9	7.9	7.9	6.9	6.9	6.9	5.9	4.9	4.9	4.9	4.9	9	8
Houston Pilots F - 63/64	5.9	6.9	6.9	6.9	6.9	9	7.9	6.9	6.9	6.9	6.9	6.9	7.9	7.9	6.9	6.9	6.9	5.9	4.9	4.9	4.9	4.9	9	8
Houston Pilots E - 51/52	4.9	4.9	5.9	6.9	6.9	6.9	6.9	5.9	4.9	5.9	6.9	6.9	6.9	6.9	6.9	5.9	4.9	4.9	3.9	3.9	3.9	4.9	9	8
Houston Pilots D - 37/38	4.9	4.9	4.9	5.9	6.9	6.9	6.9	4.9	4.9	5.9	6.9	6.9	6.9	6.9	6.9	5.9	4.9	4.9	3.9	3.9	3.9	4.9	9	8
Houston Pilots C - 25/26	4.9	4.9	4.9	5.9	6.9	6.9	6.9	4.9	4.9	5.9	5.9	6.9	6.9	6.9	6.9	5.9	4.9	4.9	3.9	3.9	3.9	4.9	9	8
Houston Pilots B - 11/12	4.9	4.9	4.9	4.9	5.9	6.9	6.9	4.9	4.9	4.9	5.9	6.9	6.9	6.9	6.9	4.9	4.9	4.9	3.9	3.9	3.9	3.9	9	9
Houston Pilots A - 1 & 2 Bravo	4.9	4.9	4.9	4.9	4.9	4.9	5.9	4.9	3.9	4.9	4.9	5.9	4.9	4.9	4.9	4.9	4.9	3.9	2.9	2.9	2.9	3.9	9	9

NOTE: This is automated data that may/may not agree with the official BAM thinking that's found on the daily slides or special visibility report slides. This data should be used as a guide only

# Houston Pilots Wind Chart



Sustained Wind 10 Knots  
Gusts 15 Knots  
Wind from the SE



Wind	Mon 1 am	Mon 2 am	Mon 3 am	Mon 4 am	Mon 5 am	Mon 6 am	Mon 7 am	Mon 8 am	Mon 9 am	Mon 10 am	Mon 11 am	Mon 12 pm	Mon 1 pm	Mon 2 pm	Mon 3 pm	Mon 4 pm	Mon 5 pm	Mon 6 pm	Mon 7 pm	Mon 8 pm	Mon 9 pm	Mon 10 pm	Mon 11 pm	Tue 12 am
Houston Pilots N - 610 Bridge	12 24 ↗	12 23 ↗	12 23 ↗	12 23 ↗	12 23 ↗	12 23 ↗	10 23 ↗	10 22 ↗	12 24 ↗	13 25 ↗	13 26 ↗	15 29 ↗	15 30 ↗	15 31 ↗	15 31 ↗	15 32 ↗	15 32 ↗	16 32 ↗	15 31 ↗	15 30 ↗	14 29 ↗	14 29 ↗	14 28 ↗	13 28 ↗
Houston Pilots M - Kinder 1	12 24 ↗	12 23 ↗	12 23 ↗	12 23 ↗	12 23 ↗	12 23 ↗	10 23 ↗	10 22 ↗	12 23 ↗	13 25 ↗	13 26 ↗	14 28 ↗	15 30 ↗	15 30 ↗	15 31 ↗	15 32 ↗	16 32 ↗	16 31 ↗	15 31 ↗	15 29 ↗	14 29 ↗	14 29 ↗	14 28 ↗	13 28 ↗
Houston Pilots L - Greens Bayou	12 24 ↗	12 23 ↗	12 23 ↗	12 23 ↗	12 23 ↗	12 23 ↗	10 23 ↗	10 22 ↗	12 23 ↗	13 24 ↗	13 26 ↗	14 28 ↗	15 29 ↗	15 29 ↗	15 30 ↗	15 31 ↗	15 31 ↗	16 31 ↗	15 30 ↗	15 29 ↗	14 29 ↗	14 29 ↗	14 28 ↗	13 26 ↗
Houston Pilots K - Shell Crude	12 24 ↗	12 23 ↗	12 23 ↗	12 23 ↗	12 23 ↗	12 23 ↗	12 23 ↗	10 22 ↗	12 23 ↗	13 25 ↗	14 26 ↗	15 28 ↗	15 29 ↗	15 29 ↗	15 30 ↗	15 31 ↗	15 30 ↗	15 30 ↗	15 30 ↗	15 28 ↗	14 28 ↗	14 29 ↗	13 26 ↗	13 26 ↗
Houston Pilots J - Lynchburg Ferries	12 23 ↗	12 23 ↗	10 23 ↗	12 23 ↗	12 23 ↗	12 23 ↗	12 23 ↗	10 22 ↗	13 23 ↗	13 24 ↗	14 25 ↗	15 28 ↗	15 29 ↗	15 29 ↗	15 29 ↗	16 30 ↗	16 30 ↗	16 30 ↗	15 29 ↗	14 28 ↗	14 28 ↗	14 28 ↗	13 26 ↗	13 26 ↗
Houston Pilots I - Exxon 3	17 25 ↗	17 24 ↗	17 24 ↗	17 24 ↗	17 24 ↗	17 24 ↗	17 24 ↗	16 24 ↗	17 24 ↗	17 25 ↗	17 26 ↗	17 28 ↗	17 28 ↗	17 29 ↗	17 29 ↗	17 29 ↗	18 30 ↗	18 29 ↗	18 29 ↗	18 28 ↗	18 28 ↗	20 29 ↗	18 28 ↗	20 28 ↗
Houston Pilots H - Morgans Point	17 25 ↗	17 24 ↗	17 24 ↗	17 24 ↗	17 24 ↗	17 24 ↗	17 24 ↗	16 24 ↗	17 24 ↗	17 25 ↗	17 26 ↗	17 28 ↗	17 28 ↗	17 29 ↗	17 29 ↗	17 29 ↗	18 30 ↗	18 29 ↗	18 29 ↗	17 26 ↗	18 28 ↗	18 28 ↗	18 28 ↗	20 28 ↗
Houston Pilots G - 75/76	20 26 ↗	18 26 ↗	20 26 ↗	20 26 ↗	18 26 ↗	20 26 ↗	18 26 ↗	18 26 ↗	18 26 ↗	18 28 ↗	18 28 ↗	18 28 ↗	17 29 ↗	17 29 ↗	17 29 ↗	18 30 ↗	18 31 ↗	20 30 ↗	20 30 ↗	20 29 ↗	20 29 ↗	20 29 ↗	20 29 ↗	21 30 ↗
Houston Pilots F - 63/64	18 26 ↗	18 26 ↗	20 26 ↗	20 26 ↗	20 26 ↗	20 26 ↗	18 26 ↗	18 26 ↗	18 26 ↗	18 28 ↗	18 28 ↗	18 28 ↗	17 29 ↗	17 29 ↗	18 29 ↗	18 30 ↗	18 30 ↗	20 30 ↗	20 29 ↗	18 28 ↗	20 29 ↗	20 29 ↗	20 29 ↗	21 29 ↗
Houston Pilots E - 51/52	20 26 ↗	18 26 ↗	20 26 ↗	20 26 ↗	20 26 ↗	20 28 ↗	20 26 ↗	18 26 ↗	20 28 ↗	20 28 ↗	20 28 ↗	18 29 ↗	18 29 ↗	17 29 ↗	18 29 ↗	18 29 ↗	18 29 ↗	18 28 ↗	18 28 ↗	18 26 ↗	20 29 ↗	20 29 ↗	20 28 ↗	21 29 ↗
Houston Pilots D - 37/38	18 26 ↗	18 26 ↗	20 26 ↗	20 26 ↗	20 26 ↗	20 28 ↗	20 26 ↗	20 26 ↗	20 28 ↗	20 28 ↗	20 28 ↗	18 29 ↗	18 29 ↗	17 28 ↗	17 29 ↗	18 29 ↗	18 29 ↗	18 28 ↗	18 28 ↗	18 26 ↗	20 28 ↗	20 28 ↗	20 28 ↗	21 29 ↗
Houston Pilots C - 25/26	17 26 ↗	17 26 ↗	18 26 ↗	18 26 ↗	18 26 ↗	20 28 ↗	20 26 ↗	18 26 ↗	20 28 ↗	20 28 ↗	20 28 ↗	18 28 ↗	18 28 ↗	17 28 ↗	17 28 ↗	18 28 ↗	18 28 ↗	18 28 ↗	17 26 ↗	17 26 ↗	18 26 ↗	20 28 ↗	20 28 ↗	20 29 ↗
Houston Pilots B - 11/12	17 25 ↗	17 25 ↗	17 25 ↗	17 26 ↗	17 26 ↗	17 26 ↗	17 26 ↗	17 26 ↗	17 26 ↗	17 26 ↗	17 26 ↗	17 26 ↗	17 26 ↗	17 25 ↗	17 26 ↗	17 26 ↗	17 26 ↗	17 26 ↗	17 25 ↗	16 25 ↗	17 25 ↗	17 26 ↗	17 26 ↗	18 26 ↗
Houston Pilots A - 1 & 2 Bravo	20 26 ↗	20 26 ↗	20 26 ↗	20 28 ↗	20 28 ↗	20 29 ↗	20 28 ↗	20 28 ↗	20 28 ↗	20 28 ↗	20 28 ↗	20 28 ↗	18 28 ↗	17 26 ↗	17 26 ↗	17 26 ↗	17 26 ↗	17 26 ↗	17 26 ↗	18 26 ↗	20 26 ↗	20 29 ↗	21 29 ↗	21 30 ↗

NOTE: This is automated data that may/may not agree with the official BAM thinking that's found on the daily slides.  
This data should be used as a guide only.

# Houston Pilots: MON. 5/19/2025

## Forecast Discussion

**Precip:** Favoring dry conditions today.

**Wind:** Winds will be out of the S/SE throughout the day. **N of Morgan's Point:** Winds will be at 10 – 15. **S of Morgan's Point:** Winds will be at 17 – 22 kts. **Wind gusts of 25 – 30 kts will be possible for ALL stations throughout the day.**

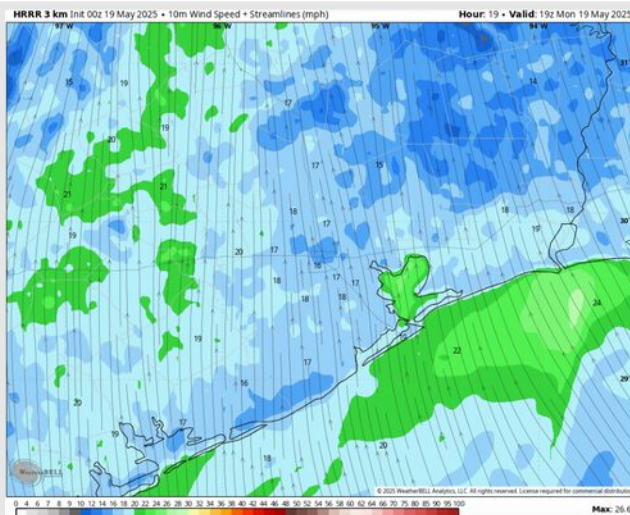
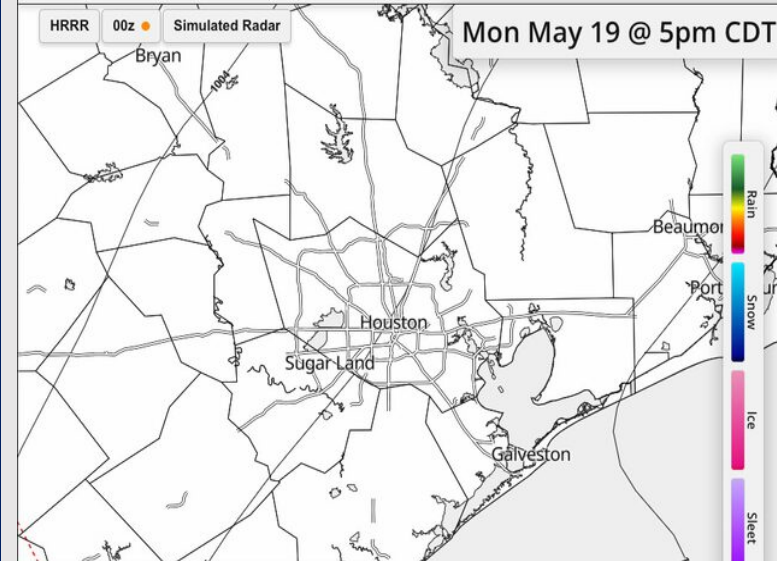
**High Temps:** **N of Morgan's Point:** Upper 80s F. **S of Morgan's Point:** Mid 80s F.

**Visibility:** Not anticipating any visibility concerns today.

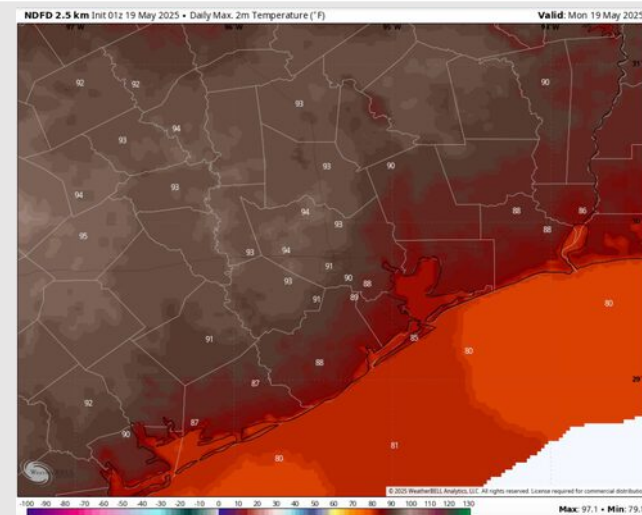
## Precip Image: 5 PM CT

HRRR 1km Ref & Type | MSLP (mb) | 1000-500mb Thickness (dam)  
RUN: 2025-05-19 00Z FH 022  
VALID: 2025-05-19 22:00Z

Synoptic Weather  
synopticwx.com Beta W



Wind Speed:  
2 PM CT



High Temps  
Today



# Houston Pilots: TUE. 5/20/2025

## Forecast Discussion


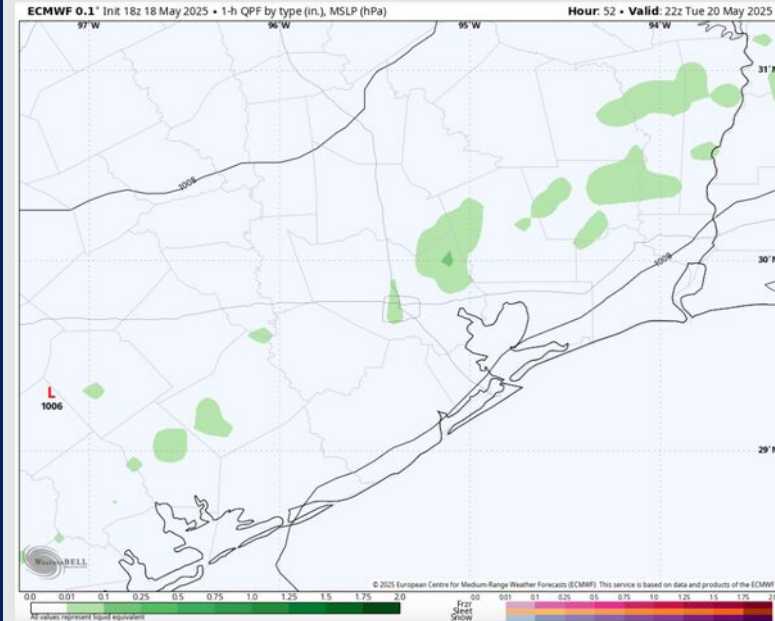
**Precip:** Isolated showers possible throughout the day Tuesday.

**Wind:** Winds will be out of the S throughout Tuesday. **N of Morgan's Point:** Winds will be at 6 – 11 kts. **S of Morgan's Point:** Winds will be at 15 – 20 kts through 7 AM, decreasing to 8 - 13kts after that time. **Wind gusts of 23 - 27 kts in play for all Stations through 4 AM.**

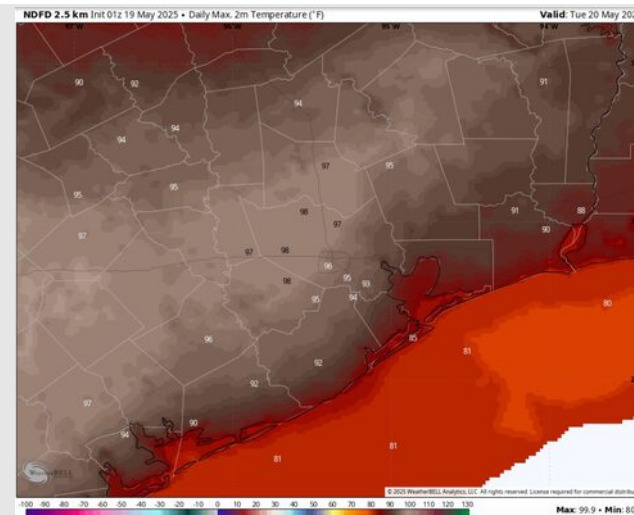
**High Temps:** **N of Morgan's Point:** Mid 90s F. **S of Morgan's Point:** Mid to Low 80s F.

**Visibility:** No visibility concerns for Tuesday.

## Precip Image: 5 PM CT



**Wind Speed:**  
**1 AM CT**



**High Temps**  
**Tuesday**

## Forecast Discussion

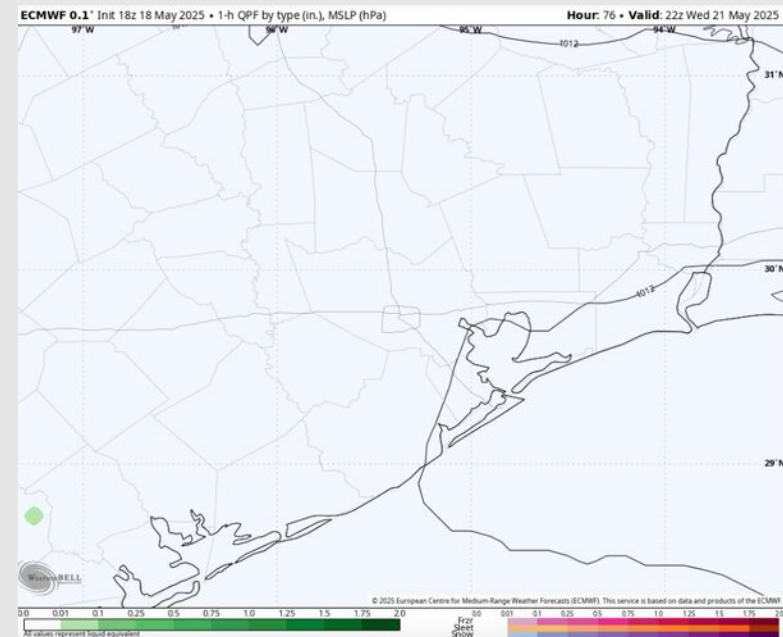
**Precip:** Favoring dry conditions Wednesday.

**Wind:** Winds will be out of the S/SE Wednesday. **N of Morgan's Point:** Winds will be at 3 - 8 kts for the rest of the day. **S of Morgan's Point:** Winds will be at 5 - 10 kts.

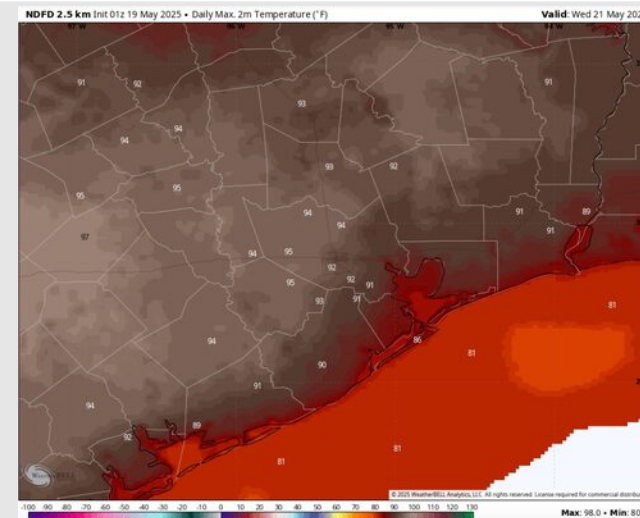
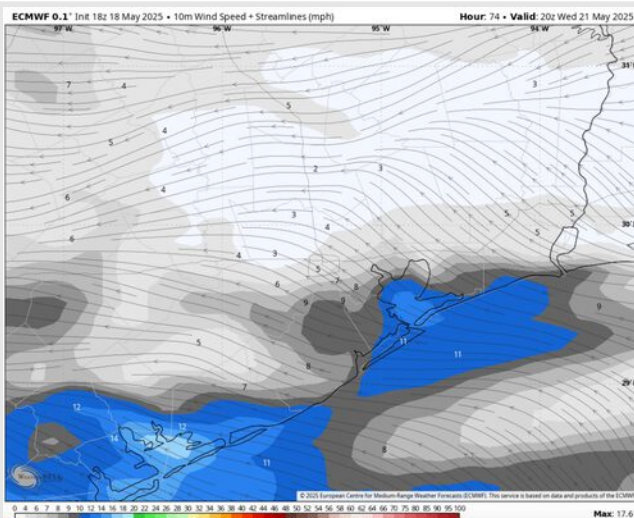
**High Temps:** **N of Morgan's Point:** Low 90s F. **S of Morgan's Point:** Low 80s F.

**Visibility:** No visibility concerns Wednesday.

## Precip Image: 5 PM CT



Wind Speed  
3 PM CT

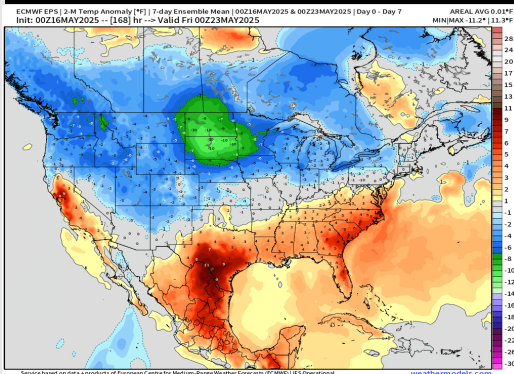


High Temps  
Wednesday

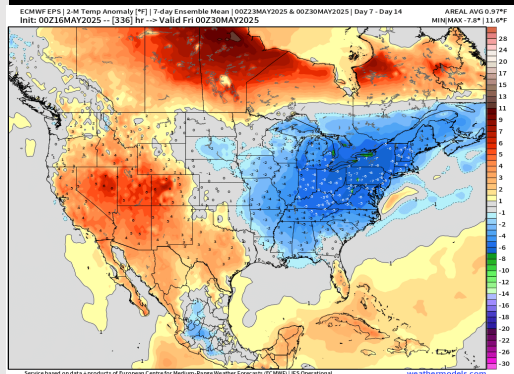


# Houston Pilots: 5/19/25

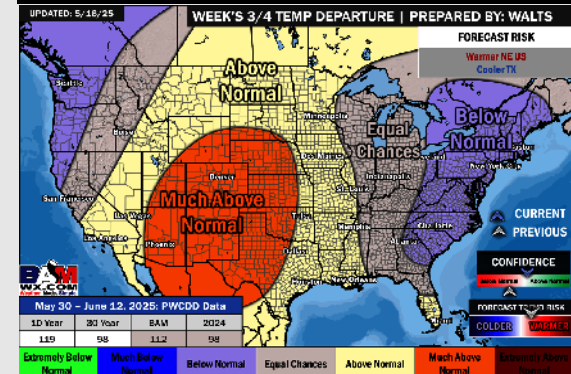
## Next 7 Day Temperature Departure



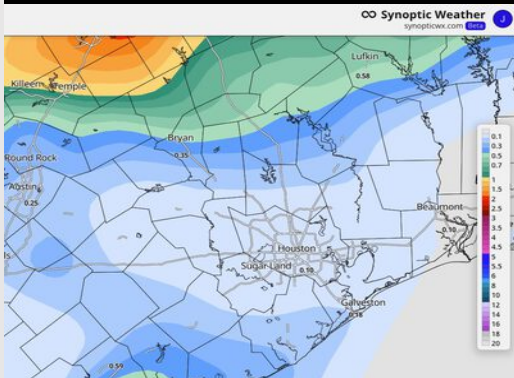
## 8-14 Day Temperature Departure



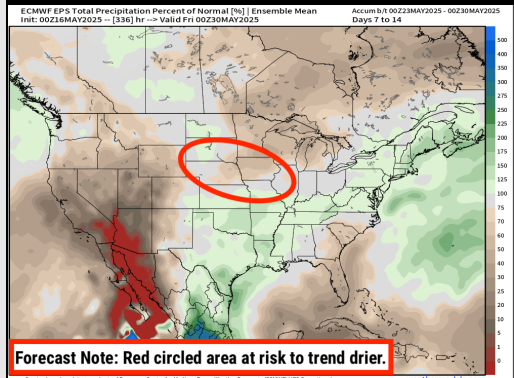
## 15-30 Day Temperature Departure



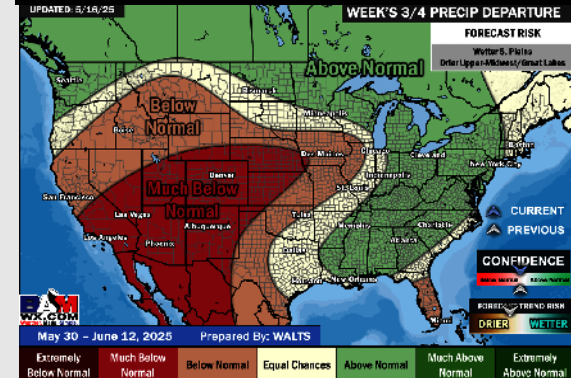
## Next 7 Day Total Precipitation



## 8-14 Day % of Average Precip.



## 15-30 Day % of Average Precip.



- Temps are expected to be much above normal the next 7 days. Isolated light rain chances possible through WED.
- Near/slightly above normal temps and above normal rainfall is favored for days 8 - 14.
- Above normal temperatures and near normal precipitation chances are favored for the end of May/begin June.