

Houston Pilots Forecast Package



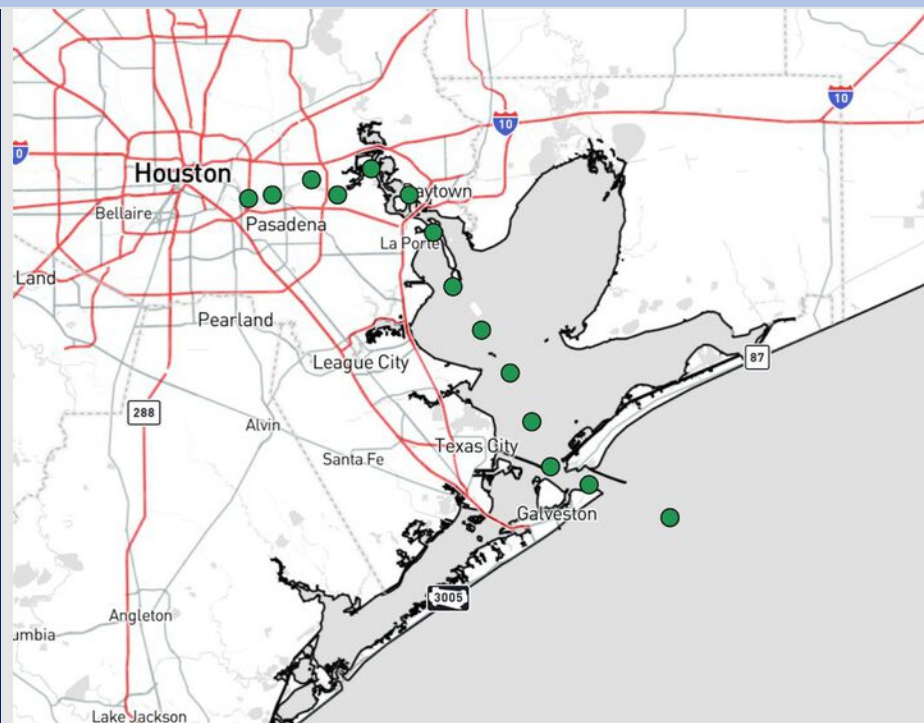
Updated: 12:45 PM CT

Sunday, May 18, 2025

Forecaster: Tyler Riggles

Weather Headlines

- **Choppy waters with 3' – 4' wave heights at the Boarding Station expected over the weekend with an increase to 5' for Monday and Tuesday.**
- **Isolated rain chances will work across the area MON PM but otherwise a dry start to the week**
- **Wind gusts of 25-30+ kts will be possible for ALL stations today and Monday.**



Current Radar: 12:35 PM CT

As always, please do not hesitate to reach out to us with any forecast questions at **(317)-560-8122**. Press **1** for forecast questions.

You can also access real-time forecast updates and 24/7 meteorological chat assistance on your **Clarity** app. Click [here](#) for login assistance.



Houston Pilots Visibility Chart (miles)



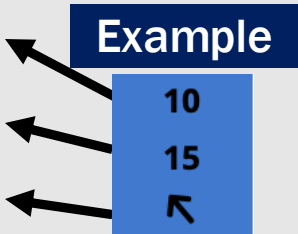
Visibility	Sun 2 pm	Sun 3 pm	Sun 4 pm	Sun 5 pm	Sun 6 pm	Sun 7 pm	Sun 8 pm	Sun 9 pm	Sun 10 pm	Sun 11 pm	Mon 12 am	Mon 1 am	Mon 2 am	Mon 3 am	Mon 4 am	Mon 5 am	Mon 6 am	Mon 7 am	Mon 8 am	Mon 9 am	Mon 10 am	Mon 11 am	Mon 12 pm	Mon 1 pm
Houston Pilots N - 610 Bridge	10	10	10	10	10	10	10	10	10	10	10	10	10	10	10	10	10	10	6.9	5.9	6.9	9	10	10
Houston Pilots M - Kinder 1	10	10	10	10	10	10	10	10	10	10	10	10	10	10	10	10	10	10	6.9	5.9	6.9	9	10	10
Houston Pilots L - Greens Bayou	10	10	10	10	10	10	10	10	10	10	10	10	10	10	10	10	10	10	6.9	5.9	6.9	9	10	10
Houston Pilots K - Shell Crude	10	10	10	10	10	10	10	10	10	10	10	10	10	10	10	10	10	9	6.9	5.9	6.9	9	10	10
Houston Pilots J - Lynchburg Ferries	10	10	10	10	10	10	10	10	10	10	10	10	10	10	10	10	10	10	6.9	5.9	6.9	9	10	10
Houston Pilots I - Exxon 3	10	10	10	10	10	10	10	10	10	10	10	10	10	10	10	10	10	9	6.9	5.9	6.9	9	10	10
Houston Pilots H - Morgans Point	10	10	10	10	10	10	10	10	10	10	10	10	10	10	10	10	10	9	6.9	5.9	6.9	9	10	10
Houston Pilots G - 75/76	9	9	7.9	6.9	6.9	6.9	5.9	5.9	6.9	6.9	6.9	6.9	6.9	6.9	6.9	6.9	6.9	6.9	4.9	3.9	4.9	5.9	10	10
Houston Pilots F - 63/64	9	9	7.9	6.9	6.9	6.9	5.9	4.9	6.9	6.9	6.9	6.9	6.9	6.9	6.9	6.9	6.9	6.9	4.9	3.9	4.9	5.9	10	10
Houston Pilots E - 51/52	6.9	6.9	6.9	6.9	6.9	5.9	4.9	4.9	5.9	5.9	5.9	6.9	6.9	6.9	6.9	6.9	5.9	5.9	4.9	3.9	3.9	4.9	10	10
Houston Pilots D - 37/38	6.9	6.9	6.9	6.9	5.9	5.9	4.9	4.9	5.9	5.9	5.9	6.9	6.9	6.9	6.9	6.9	5.9	5.9	4.9	3.9	3.9	4.9	10	10
Houston Pilots C - 25/26	6.9	6.9	6.9	5.9	5.9	4.9	4.9	4.9	5.9	5.9	5.9	6.9	6.9	6.9	6.9	6.9	5.9	5.9	4.9	3.9	3.9	4.9	10	10
Houston Pilots B - 11/12	6.9	6.9	6.9	5.9	5.9	4.9	4.9	4.9	5.9	5.9	5.9	5.9	6.9	5.9	5.9	5.9	5.9	5.9	4.9	3.9	3.9	4.9	10	10
Houston Pilots A - 1 & 2 Bravo	5.9	4.9	4.9	4.9	4.9	3.9	3.9	3.9	4.9	4.9	4.9	4.9	4.9	4.9	4.9	4.9	4.9	4.9	3.9	2.9	3.9	3.9	10	10

NOTE: This is automated data that may/may not agree with the official BAM thinking that's found on the daily slides or special visibility report slides. This data should be used as a guide only

Houston Pilots Wind Chart



Sustained Wind 10 Knots
Gusts 15 Knots
Wind from the SE



Wind	Sun 2 pm	Sun 3 pm	Sun 4 pm	Sun 5 pm	Sun 6 pm	Sun 7 pm	Sun 8 pm	Sun 9 pm	Sun 10 pm	Sun 11 pm	Mon 12 am	Mon 1 am	Mon 2 am	Mon 3 am	Mon 4 am	Mon 5 am	Mon 6 am	Mon 7 am	Mon 8 am	Mon 9 am	Mon 10 am	Mon 11 am	Mon 12 pm	Mon 1 pm
Houston Pilots N - 610 Bridge	14 28 ↑	14 29 ↑	14 29 ↑	14 29 ↑	14 29 ↑	14 28 ↑	13 26 ↑	13 25 ↑	13 24 ↑	12 24 ↑	12 23 ↑	10 22 ↑	10 22 ↑	10 22 ↑	10 22 ↑	10 22 ↑	10 22 ↑	10 22 ↑	10 23 ↑	13 24 ↑	13 25 ↑	14 28 ↑	15 30 ↑	15 31 ↑
Houston Pilots M - Kinder 1	14 26 ↑	14 29 ↑	14 29 ↑	14 28 ↑	14 28 ↑	14 28 ↑	13 26 ↑	13 25 ↑	13 24 ↑	12 24 ↑	12 23 ↑	10 22 ↑	10 21 ↑	10 21 ↑	10 22 ↑	10 22 ↑	10 22 ↑	10 22 ↑	10 23 ↑	13 24 ↑	13 25 ↑	14 28 ↑	15 30 ↑	15 31 ↑
Houston Pilots L - Greens Bayou	14 26 ↑	14 28 ↑	14 28 ↑	14 28 ↑	14 28 ↑	14 26 ↑	13 25 ↑	13 24 ↑	13 24 ↑	12 23 ↑	12 23 ↑	10 22 ↑	10 21 ↑	10 21 ↑	10 22 ↑	10 22 ↑	10 22 ↑	10 22 ↑	10 23 ↑	13 23 ↑	13 25 ↑	14 28 ↑	15 29 ↑	15 30 ↑
Houston Pilots K - Shell Crude	14 26 ↑	14 28 ↑	14 28 ↑	14 26 ↑	14 28 ↑	14 26 ↑	13 25 ↑	13 24 ↑	13 23 ↑	12 23 ↑	12 23 ↑	10 22 ↑	10 21 ↑	10 21 ↑	10 22 ↑	10 22 ↑	10 22 ↑	10 22 ↑	10 23 ↑	13 24 ↑	13 25 ↑	14 28 ↑	15 29 ↑	15 30 ↑
Houston Pilots J - Lynchburg Ferries	14 26 ↑	14 26 ↑	15 28 ↑	15 26 ↑	15 26 ↑	14 25 ↑	13 24 ↑	12 24 ↑	12 23 ↑	12 23 ↑	12 23 ↑	10 22 ↑	10 21 ↑	10 21 ↑	10 21 ↑	10 22 ↑	10 22 ↑	10 22 ↑	10 23 ↑	13 24 ↑	13 25 ↑	14 26 ↑	15 29 ↑	15 30 ↑
Houston Pilots I - Exxon 3	16 25 ↑	16 26 ↑	16 26 ↑	16 26 ↑	17 26 ↑	17 26 ↑	16 25 ↑	16 24 ↑	17 24 ↑	16 24 ↑	17 24 ↑	16 23 ↑	16 23 ↑	16 23 ↑	16 23 ↑	16 23 ↑	16 23 ↑	17 23 ↑	16 24 ↑	17 24 ↑	17 25 ↑	17 26 ↑	17 28 ↑	17 29 ↑
Houston Pilots H - Morgans Point	16 25 ↑	16 26 ↑	16 26 ↑	16 26 ↑	17 26 ↑	16 25 ↑	16 24 ↑	16 24 ↑	16 24 ↑	16 24 ↑	16 23 ↑	16 23 ↑	15 23 ↑	16 23 ↑	16 23 ↑	16 23 ↑	16 23 ↑	16 23 ↑	16 24 ↑	17 24 ↑	17 25 ↑	17 26 ↑	17 26 ↑	17 28 ↑
Houston Pilots G - 75/76	16 26 ↑	16 28 ↑	17 28 ↑	17 28 ↑	17 28 ↑	17 26 ↑	17 25 ↑	17 25 ↑	17 25 ↑	17 25 ↑	17 25 ↑	17 24 ↑	17 24 ↑	17 24 ↑	17 25 ↑	17 25 ↑	17 25 ↑	18 25 ↑	18 25 ↑	17 25 ↑	18 26 ↑	20 28 ↑	18 29 ↑	18 30 ↑
Houston Pilots F - 63/64	16 26 ↑	16 26 ↑	17 28 ↑	17 26 ↑	17 28 ↑	17 26 ↑	17 25 ↑	17 24 ↑	17 24 ↑	17 24 ↑	17 25 ↑	17 24 ↑	17 24 ↑	17 24 ↑	17 25 ↑	17 25 ↑	17 25 ↑	18 25 ↑	18 25 ↑	18 25 ↑	20 28 ↑	20 28 ↑	18 29 ↑	18 29 ↑
Houston Pilots E - 51/52	16 25 ↑	16 26 ↑	17 26 ↑	17 26 ↑	17 26 ↑	17 25 ↑	16 24 ↑	17 24 ↑	17 24 ↑	17 24 ↑	17 25 ↑	17 24 ↑	17 24 ↑	17 25 ↑	17 25 ↑	17 25 ↑	17 25 ↑	18 26 ↑	18 26 ↑	20 26 ↑	20 28 ↑	20 29 ↑	20 29 ↑	18 29 ↑
Houston Pilots D - 37/38	16 25 ↑	16 25 ↑	16 26 ↑	16 25 ↑	16 25 ↑	16 25 ↑	16 24 ↑	16 24 ↑	17 23 ↑	17 24 ↑	17 24 ↑	17 25 ↑	17 25 ↑	17 25 ↑	17 25 ↑	17 25 ↑	17 25 ↑	18 26 ↑	18 26 ↑	20 28 ↑	20 28 ↑	20 29 ↑	20 29 ↑	18 29 ↑
Houston Pilots C - 25/26	16 24 ↑	16 25 ↑	16 25 ↑	16 24 ↑	16 24 ↑	16 24 ↑	15 23 ↑	16 23 ↑	16 23 ↑	16 24 ↑	17 24 ↑	17 24 ↑	17 24 ↑	17 25 ↑	17 25 ↑	17 25 ↑	17 25 ↑	18 26 ↑	18 26 ↑	20 28 ↑	20 28 ↑	20 29 ↑	20 29 ↑	18 29 ↑
Houston Pilots B - 11/12	15 23 ↑	15 23 ↑	15 24 ↑	15 23 ↑	15 23 ↑	15 23 ↑	15 22 ↑	15 22 ↑	15 22 ↑	15 22 ↑	15 24 ↑	15 24 ↑	15 24 ↑	16 24 ↑	16 24 ↑	16 24 ↑	16 25 ↑	17 25 ↑	17 25 ↑	17 26 ↑	17 26 ↑	18 28 ↑	18 28 ↑	17 28 ↑
Houston Pilots A - 1 & 2 Bravo	16 23 ↑	15 23 ↑	15 23 ↑	15 23 ↑	15 23 ↑	15 23 ↑	15 23 ↑	16 23 ↑	17 24 ↑	17 24 ↑	17 25 ↑	17 26 ↑	17 26 ↑	18 26 ↑	18 26 ↑	18 26 ↑	20 28 ↑	20 28 ↑	20 28 ↑	20 28 ↑	20 28 ↑	20 29 ↑	20 29 ↑	20 28 ↑

NOTE: This is automated data that may/may not agree with the official BAM thinking that's found on the daily slides.
This data should be used as a guide only.

Houston Pilots: SUN. 5/18/2025

Forecast Discussion

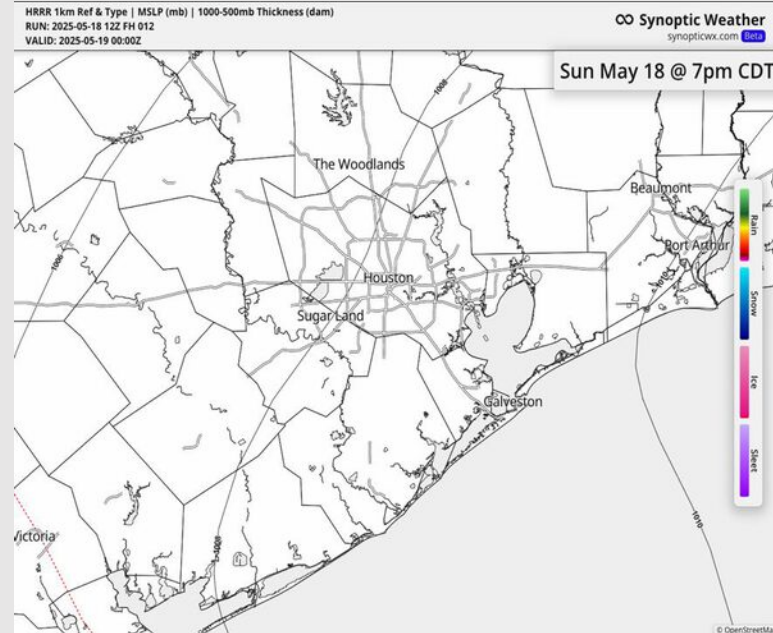
Precip: Favoring dry conditions the rest of the day.

Wind: Winds will be out of the S/SE today. **N of Morgan's Point:** Winds will be at 9-14 kts for the rest of the day. **S of Morgan's Point:** Winds will be at 13 – 18 kts. **Wind gusts up to 25 kts will be possible for ALL stations through 4 PM.**

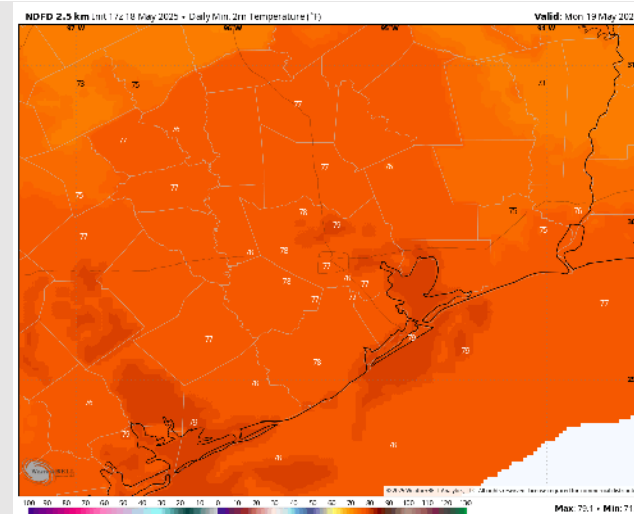
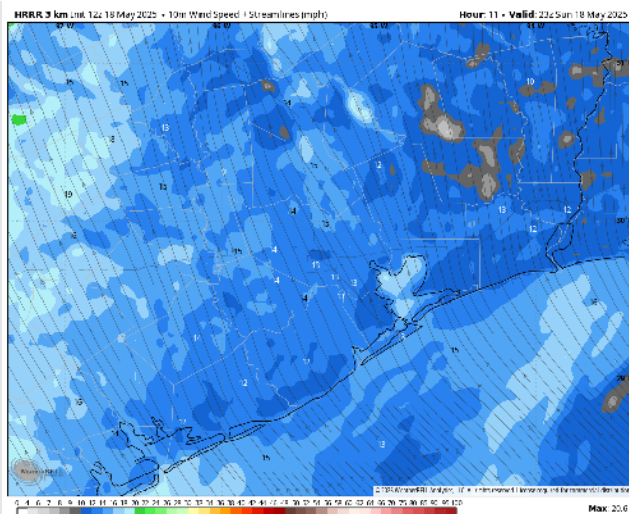
Low Temps: **N of Morgan's Point:** Upper 70s F. **S of Morgan's Point:** Near 80 F.

Visibility: No visibility concerns today.

Precip Image: 7 PM CT



Wind Speed
1 PM CT



Low Temps
MON AM

Houston Pilots: MON. 5/19/2025

Forecast Discussion

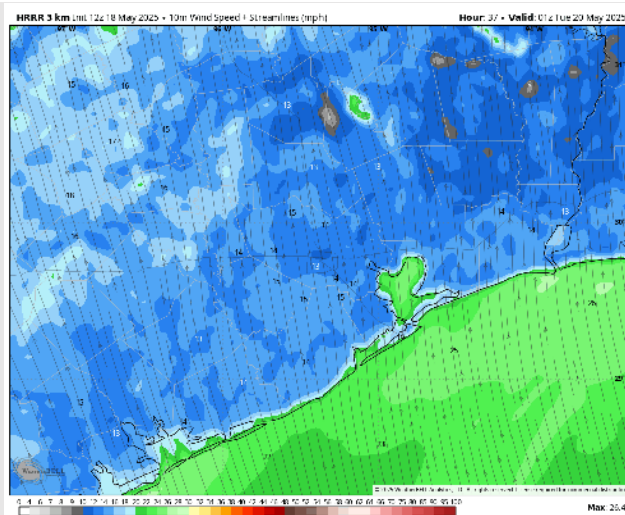
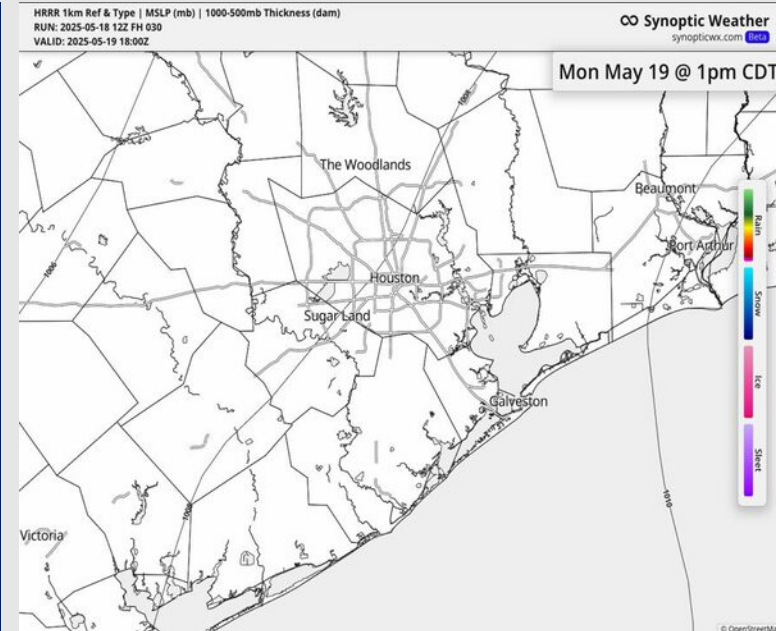
Precip: Favoring dry conditions Monday.

Wind: Winds will be out of the S/SE throughout the day. **N of Morgan's Point:** Winds will be at 8 – 13 kts through 10 AM before increasing to 12– 17 kts. Winds then decrease to 6 – 11 kts after 8 PM. **S of Morgan's Point:** Winds will be at 18 – 23 kts throughout the day Monday. **Wind gusts of 25 – 30 kts will be possible for ALL stations throughout the day Monday, with stronger gusts of 30-35 kts S of Morgan's Point after 2 PM.**


High Temps: **N of Morgan's Point:** Upper 80s/Low 90s F. **S of Morgan's Point:** Mid 80s F.

Visibility: Not anticipating any visibility concerns Monday with patchy fog to remain north of stations.

Precip Image: 1 PM CT



Wind Speed:
8 PM CT



High Temps
Monday

Houston Pilots: TUE. 5/20/2025

Forecast Discussion

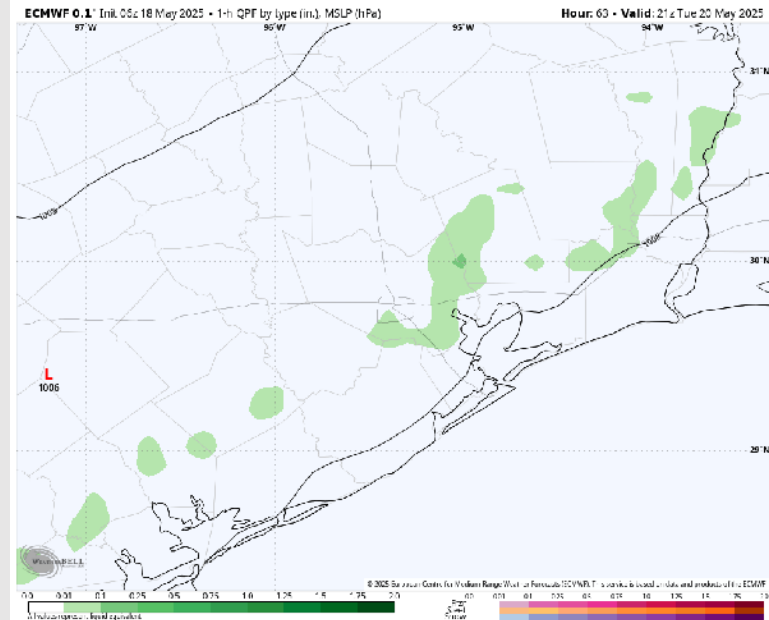
Precip: Isolated showers (~20%) north of Morgan's Point from 3-7 PM, but otherwise dry.

Wind: Winds will be out of the SSE throughout Tuesday. **N of Morgan's Point:** Winds will be at 7 – 12 kts throughout the day. **S of Morgan's Point:** Winds will be at 15 – 20 kts through 8 AM, decreasing to 8 - 13kts after that time. **Wind gusts of 23 - 27 kts in play for all Stations through 4 PM.**

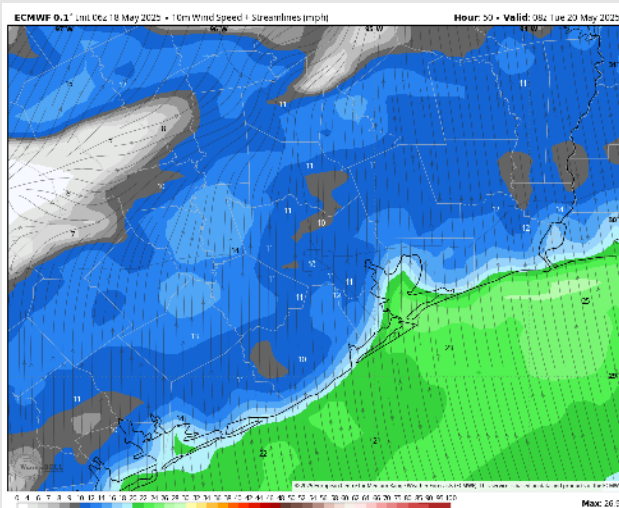
High Temps: **N of Morgan's Point:** Mid 90s F. **S of Morgan's Point:** Mid 80s F.

Visibility: No visibility concerns for Tuesday.

Precip Image: 4 PM CT

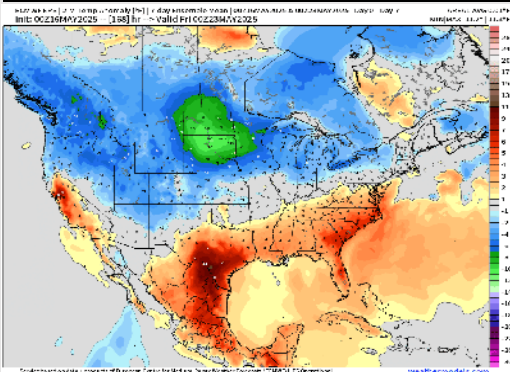


Wind Speed:
3 AM CT

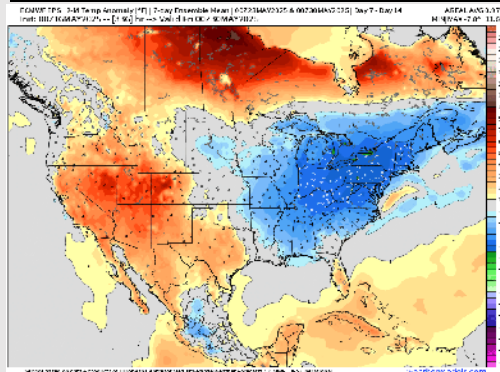


Houston Pilots: 5/18/25

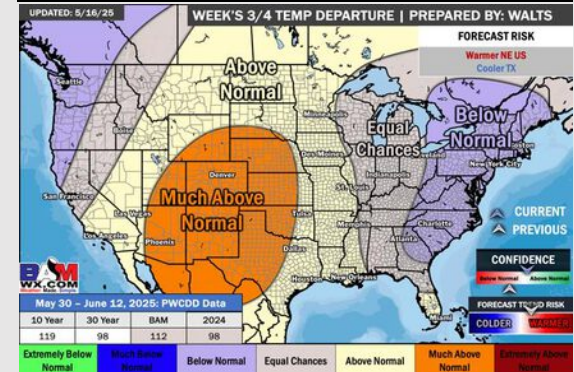
Next 7 Day Temperature Departure



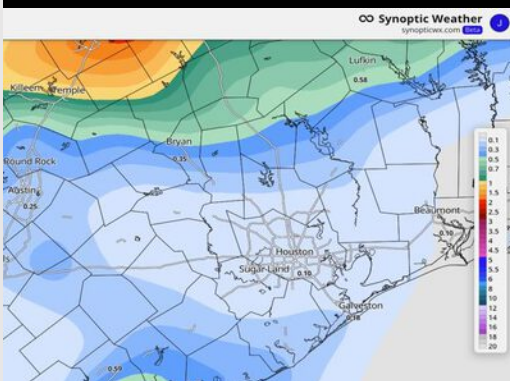
8-14 Day Temperature Departure



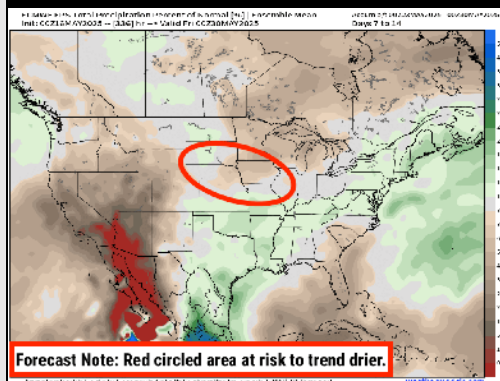
15-30 Day Temperature Departure



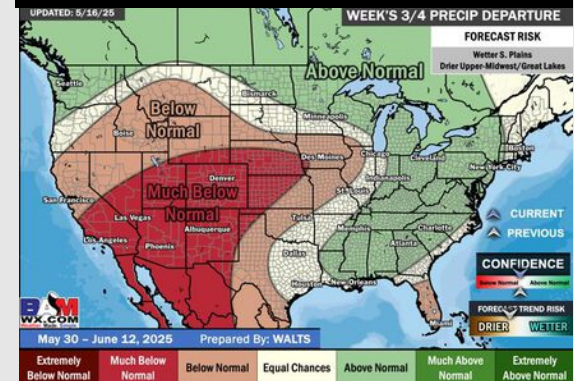
Next 7 Day Total Precipitation



8-14 Day % of Average Precip.



15-30 Day % of Average Precip.



- Temps are expected to be much above normal the next 7 days. Isolated light rain chances possible through WED.
- Near/slightly above normal temps and above normal rainfall is favored for days 8 – 14.
- Above normal temperatures and near normal precipitation chances are favored for the end of May/begin June.