

Houston Pilots Forecast Package



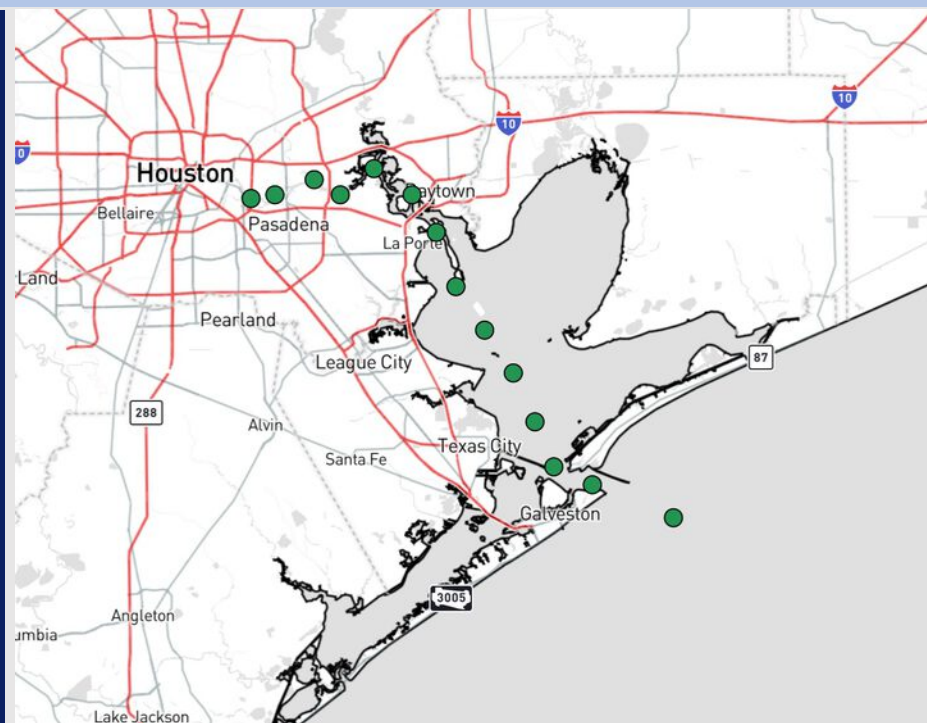
Updated: 9:20 PM CT

Saturday, May 17, 2025

Forecaster: Tyler Riggles

Weather Headlines

- **Choppy waters with 3' – 4' wave heights at the Boarding Station expected over the weekend with an increase to 5' for Monday and Tuesday.**
- **Isolated rain chances for today but otherwise a mostly dry start to next week**
- **Wind gusts of 25-30 kts will be possible for ALL stations today and Monday.**



Current Radar: 9:12 PM CT

As always, please do not hesitate to reach out to us with any forecast questions at **(317)-560-8122**. Press **1** for forecast questions.

You can also access real-time forecast updates and 24/7 meteorological chat assistance on your **Clarity** app. Click [here](#) for login assistance.



Houston Pilots Visibility Chart (miles)



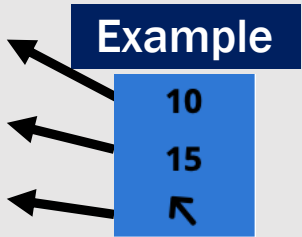
Visibility	Sat 11 pm	Sun 12 am	Sun 1 am	Sun 2 am	Sun 3 am	Sun 4 am	Sun 5 am	Sun 6 am	Sun 7 am	Sun 8 am	Sun 9 am	Sun 10 am	Sun 11 am	Sun 12 pm	Sun 1 pm	Sun 2 pm	Sun 3 pm	Sun 4 pm	Sun 5 pm	Sun 6 pm	Sun 7 pm	Sun 8 pm	Sun 9 pm	Sun 10 pm
Houston Pilots N - 610 Bridge	10	10	10	10	9	7.9	7.9	7.9	9	6.9	6.9	10	10	10	10	10	10	10	10	10	10	10	9	
Houston Pilots M - Kinder 1	10	10	10	10	9	9	7.9	7.9	9	6.9	6.9	10	10	10	10	10	10	10	10	10	10	10	9	9
Houston Pilots L - Greens Bayou	10	10	10	10	10	9	7.9	7.9	9	6.9	6.9	9	10	10	10	10	10	10	10	10	10	10	9	9
Houston Pilots K - Shell Crude	10	10	10	10	10	9	7.9	7.9	9	6.9	6.9	9	10	10	10	10	10	10	10	10	10	10	9	9
Houston Pilots J - Lynchburg Ferries	10	10	10	10	10	9	7.9	7.9	9	6.9	6.9	9	10	10	10	10	10	10	10	10	10	10	9	9
Houston Pilots I - Exxon 3	10	10	10	10	10	9	7.9	7.9	9	6.9	6.9	9	10	10	10	10	10	10	10	10	10	10	9	9
Houston Pilots H - Morgans Point	10	10	10	10	10	9	7.9	7.9	9	6.9	6.9	7.9	10	10	10	10	10	10	10	10	10	10	9	9
Houston Pilots G - 75/76	6.9	5.9	5.9	5.9	5.9	5.9	5.9	5.9	6.9	4.9	4.9	6.9	7.9	7.9	9	9	7.9	6.9	5.9	5.9	4.9	4.9	9	9
Houston Pilots F - 63/64	6.9	5.9	5.9	5.9	5.9	5.9	5.9	5.9	6.9	4.9	4.9	6.9	7.9	7.9	7.9	9	7.9	6.9	5.9	5.9	4.9	4.9	9	9
Houston Pilots E - 51/52	5.9	5.9	4.9	4.9	4.9	5.9	4.9	5.9	5.9	4.9	4.9	6.9	6.9	6.9	6.9	6.9	6.9	5.9	4.9	4.9	3.9	3.9	9	9
Houston Pilots D - 37/38	5.9	4.9	4.9	4.9	4.9	5.9	4.9	5.9	5.9	4.9	4.9	6.9	6.9	6.9	6.9	6.9	6.9	5.9	4.9	4.9	3.9	3.9	9	9
Houston Pilots C - 25/26	5.9	4.9	4.9	4.9	4.9	5.9	4.9	5.9	5.9	4.9	4.9	6.9	6.9	6.9	6.9	6.9	6.9	5.9	4.9	4.9	3.9	3.9	9	9
Houston Pilots B - 11/12	5.9	4.9	4.9	4.9	4.9	4.9	4.9	4.9	5.9	4.9	4.9	6.9	6.9	6.9	6.9	6.9	6.9	5.9	4.9	3.9	3.9	3.9	9	9
Houston Pilots A - 1 & 2 Bravo	4.9	4.9	4.9	4.9	4.9	4.9	4.9	4.9	4.9	3.9	3.9	4.9	5.9	5.9	5.9	5.9	4.9	4.9	3.9	3.9	2.9	2.9	9	9

NOTE: This is automated data that may/may not agree with the official BAM thinking that's found on the daily slides or special visibility report slides. This data should be used as a guide only

Houston Pilots Wind Chart



Sustained Wind 10 Knots
Gusts 15 Knots
Wind from the SE



Wind	Sat 11 pm	Sun 12 am	Sun 1 am	Sun 2 am	Sun 3 am	Sun 4 am	Sun 5 am	Sun 6 am	Sun 7 am	Sun 8 am	Sun 9 am	Sun 10 am	Sun 11 am	Sun 12 pm	Sun 1 pm	Sun 2 pm	Sun 3 pm	Sun 4 pm	Sun 5 pm	Sun 6 pm	Sun 7 pm	Sun 8 pm	Sun 9 pm	Sun 10 pm
Houston Pilots N - 610 Bridge	10 20 ↖	9 18 ↖	8 18 ↖	8 17 ↖	8 17 ↖	8 17 ↖	8 17 ↖	8 17 ↖	8 17 ↖	8 16 ↖	8 17 ↖	9 18 ↖	10 21 ↖	12 23 ↖	13 25 ↖	13 26 ↖	13 26 ↖	14 28 ↖	14 28 ↖	14 26 ↖	14 26 ↖	13 25 ↖	13 24 ↖	12 23 ↖
Houston Pilots M - Kinder 1	10 20 ↖	9 18 ↖	8 18 ↖	8 17 ↖	8 17 ↖	8 17 ↖	8 17 ↖	8 17 ↖	8 17 ↖	8 16 ↖	8 17 ↖	9 18 ↖	10 21 ↖	12 23 ↖	13 24 ↖	13 26 ↖	13 26 ↖	14 28 ↖	14 26 ↖	14 26 ↖	13 26 ↖	13 26 ↖	13 25 ↖	12 24 ↖
Houston Pilots L - Greens Bayou	10 20 ↖	9 18 ↖	8 18 ↖	8 17 ↖	8 17 ↖	8 17 ↖	8 16 ↖	8 17 ↖	8 17 ↖	8 16 ↖	8 17 ↖	9 18 ↖	10 21 ↖	12 22 ↖	13 24 ↖	13 25 ↖	13 26 ↖	14 26 ↖	14 26 ↖	14 26 ↖	13 26 ↖	13 25 ↖	13 24 ↖	12 23 ↖
Houston Pilots K - Shell Crude	9 18 ↖	9 18 ↖	8 18 ↖	8 17 ↖	8 17 ↖	8 17 ↖	8 17 ↖	8 17 ↖	8 17 ↖	8 16 ↖	8 17 ↖	9 18 ↖	10 21 ↖	12 22 ↖	13 24 ↖	14 25 ↖	13 25 ↖	14 26 ↖	14 25 ↖	14 26 ↖	13 25 ↖	13 24 ↖	12 24 ↖	12 23 ↖
Houston Pilots J - Lynchburg Ferries	9 18 ↖	9 18 ↖	8 18 ↖	8 17 ↖	8 17 ↖	8 17 ↖	8 16 ↖	8 16 ↖	8 16 ↖	8 16 ↖	8 17 ↖	9 18 ↖	10 21 ↖	12 22 ↖	13 24 ↖	14 25 ↖	14 25 ↖	14 26 ↖	14 25 ↖	14 26 ↖	13 25 ↖	13 24 ↖	12 24 ↖	12 22 ↖
Houston Pilots I - Exxon 3	14 20 ↖	13 20 ↖	13 20 ↖	13 20 ↖	13 18 ↖	13 17 ↖	13 18 ↖	13 17 ↖	13 17 ↖	13 17 ↖	13 18 ↖	13 20 ↖	13 21 ↖	13 22 ↖	14 24 ↖	15 25 ↖	15 25 ↖	16 25 ↖	16 25 ↖	16 26 ↖	16 25 ↖	16 24 ↖	16 24 ↖	16 23 ↖
Houston Pilots H - Morgans Point	13 20 ↖	13 20 ↖	13 20 ↖	13 20 ↖	13 18 ↖	13 17 ↖	13 18 ↖	13 17 ↖	13 17 ↖	12 17 ↖	13 18 ↖	13 20 ↖	13 21 ↖	13 22 ↖	14 23 ↖	14 24 ↖	15 25 ↖	15 25 ↖	16 25 ↖	16 26 ↖	16 25 ↖	15 24 ↖	15 24 ↖	15 23 ↖
Houston Pilots G - 75/76	15 21 ↖	15 21 ↖	14 20 ↖	14 20 ↖	14 20 ↖	14 20 ↖	14 20 ↖	14 20 ↖	14 20 ↖	14 20 ↖	14 21 ↖	15 21 ↖	15 22 ↖	15 23 ↖	15 24 ↖	16 25 ↖	15 25 ↖	16 26 ↖	17 26 ↖	17 26 ↖	17 26 ↖	17 25 ↖	17 24 ↖	17 24 ↖
Houston Pilots F - 63/64	14 21 ↖	14 21 ↖	14 20 ↖	14 20 ↖	14 20 ↖	14 20 ↖	14 20 ↖	14 20 ↖	14 20 ↖	14 20 ↖	14 21 ↖	15 21 ↖	15 22 ↖	15 24 ↖	15 24 ↖	16 25 ↖	15 25 ↖	16 26 ↖	16 26 ↖	17 26 ↖	16 25 ↖	16 24 ↖	16 24 ↖	17 23 ↖
Houston Pilots E - 51/52	14 20 ↖	14 20 ↖	14 20 ↖	14 20 ↖	14 20 ↖	15 20 ↖	15 20 ↖	15 20 ↖	14 20 ↖	14 21 ↖	15 21 ↖	15 22 ↖	15 22 ↖	15 24 ↖	15 24 ↖	16 25 ↖	15 25 ↖	16 25 ↖	16 25 ↖	16 25 ↖	16 24 ↖	16 23 ↖	16 23 ↖	16 23 ↖
Houston Pilots D - 37/38	14 20 ↖	14 20 ↖	14 20 ↖	14 20 ↖	14 20 ↖	15 20 ↖	15 20 ↖	15 21 ↖	15 20 ↖	14 21 ↖	15 21 ↖	15 22 ↖	15 22 ↖	15 24 ↖	15 24 ↖	16 24 ↖	15 24 ↖	16 25 ↖	15 24 ↖	16 25 ↖	15 24 ↖	15 23 ↖	16 23 ↖	16 23 ↖
Houston Pilots C - 25/26	13 20 ↖	13 20 ↖	13 20 ↖	14 20 ↖	14 20 ↖	14 20 ↖	14 20 ↖	14 21 ↖	14 20 ↖	14 21 ↖	15 21 ↖	15 22 ↖	15 22 ↖	15 23 ↖	15 24 ↖	15 24 ↖	15 24 ↖	15 24 ↖	15 24 ↖	15 24 ↖	15 23 ↖	15 23 ↖	15 23 ↖	15 23 ↖
Houston Pilots B - 11/12	13 18 ↖	13 18 ↖	13 20 ↖	13 20 ↖	13 20 ↖	13 20 ↖	13 20 ↖	13 20 ↖	13 20 ↖	13 20 ↖	13 21 ↖	14 21 ↖	14 22 ↖	15 22 ↖	15 22 ↖	14 22 ↖	15 22 ↖	15 22 ↖	15 22 ↖	15 23 ↖	15 22 ↖	14 21 ↖	14 21 ↖	15 22 ↖
Houston Pilots A - 1 & 2 Bravo	14 20 ↖	14 21 ↖	15 21 ↖	15 21 ↖	15 21 ↖	15 21 ↖	15 21 ↖	15 22 ↖	15 22 ↖	15 22 ↖	15 22 ↖	15 22 ↖	15 22 ↖	15 23 ↖	15 22 ↖	15 22 ↖	15 22 ↖	15 22 ↖	15 22 ↖	15 22 ↖	15 22 ↖	15 22 ↖	15 23 ↖	16 23 ↖

NOTE: This is automated data that may/may not agree with the official BAM thinking that's found on the daily slides.
This data should be used as a guide only.

Houston Pilots: SUN. 5/18/2025

Forecast Discussion

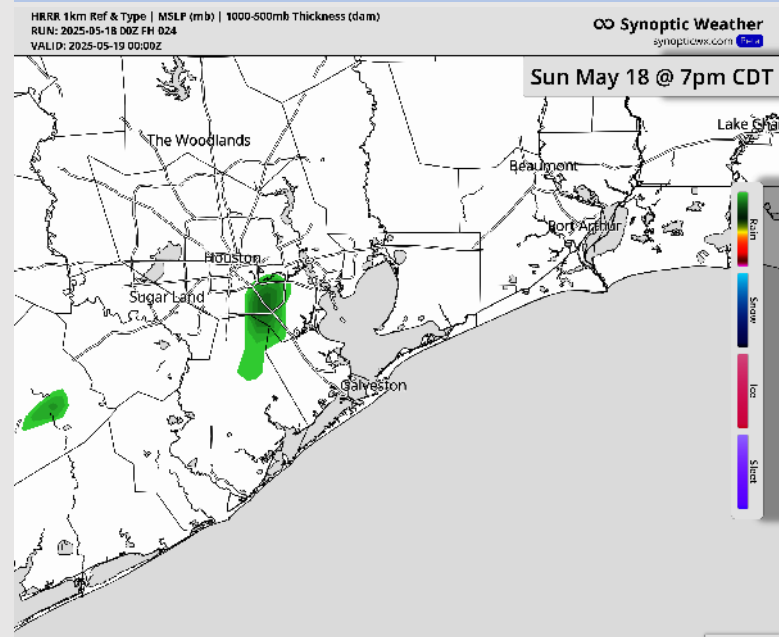
Precip: Favoring mostly dry conditions for today outside of isolated light showers from 1-3 AM CT and 4-8 PM CT .

Wind: Winds will be out of the S/SE today. **N of Morgan's Point:** Winds will be at 6 – 11 kts with an increase to 9-14 kts from 12-5 PM. **S of Morgan's Point:** Winds will be at 13 – 18 kts. **Wind gusts up to 25 kts will be possible for ALL stations today.**

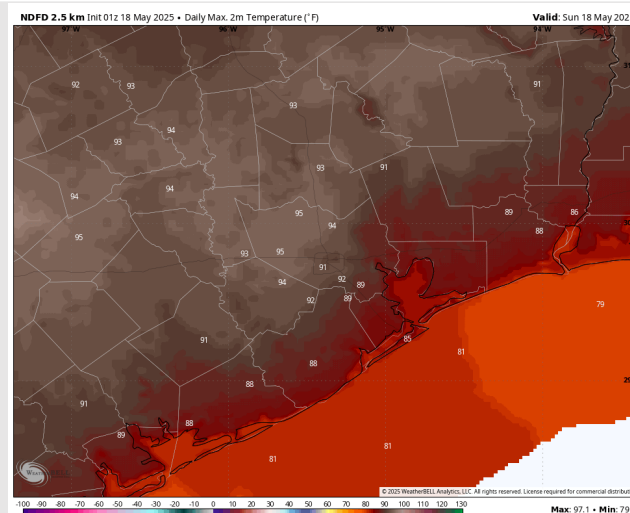
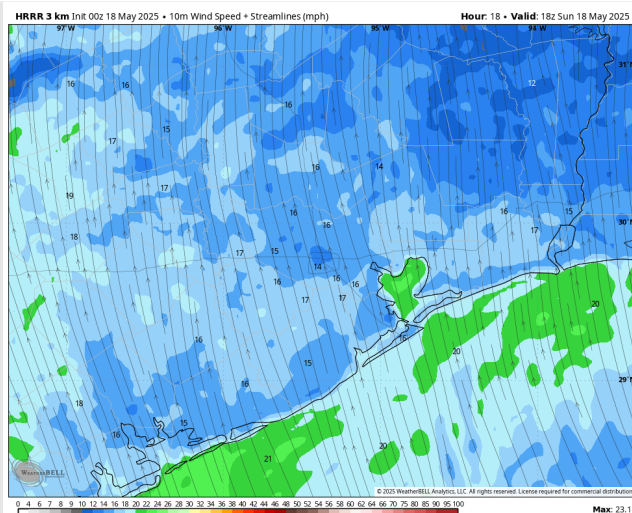
High Temps: **N of Morgan's Point:** Upper 80s/Low 90s F. **S of Morgan's Point:** Mid 80s F.

Visibility: No visibility concerns today.

Precip Image: 7 PM CT



Wind Speed
1 PM CT



High Temps
Today

Houston Pilots: MON. 5/19/2025

Forecast Discussion

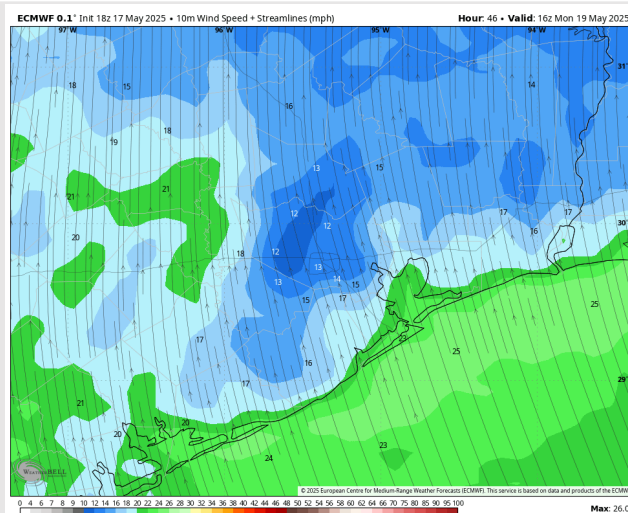
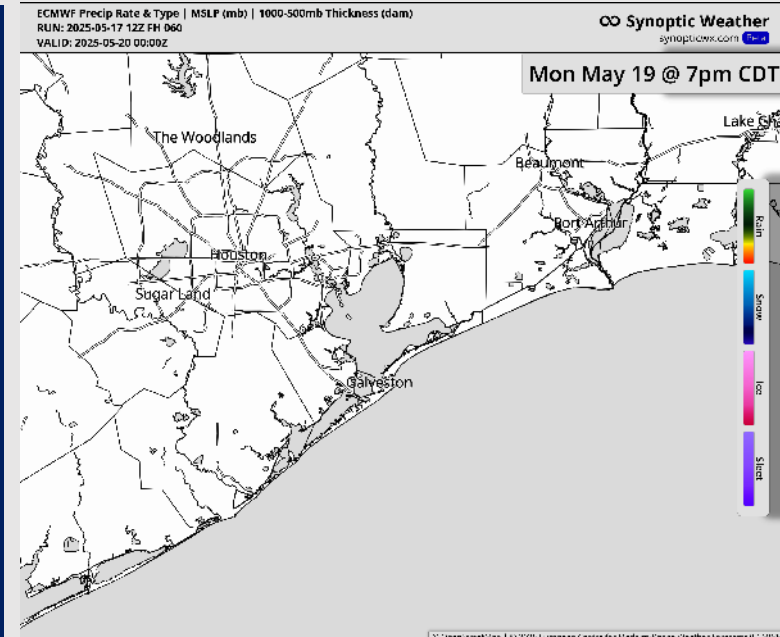
Precip: Favoring dry conditions Monday.

Wind: Winds will be out of the SE throughout the day. **N of Morgan's Point:** Winds will be at 8 – 13 kts through 10 AM before increasing to 12– 17 kts. Winds then decrease to 6 – 11 kts after 8 PM. **S of Morgan's Point:** Winds will be at 18 – 23 kts through 3 PM before decreasing to 15 – 20 kts. **Wind gusts of 25 – 30 kts will be possible for ALL stations from 8 AM to 8 PM Monday.**

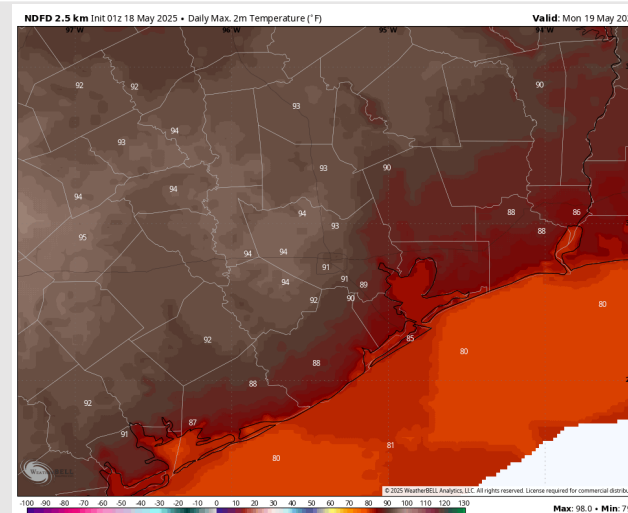
High Temps: **N of Morgan's Point:** Upper 80s/Low 90s F. **S of Morgan's Point:** Mid 80s F.

Visibility: Not anticipating any visibility concerns Monday.

Precip Image: 7 PM CT



Wind Speed:
11 AM CT



High Temps
Monday

Houston Pilots: TUE. 5/20/2025

Forecast Discussion

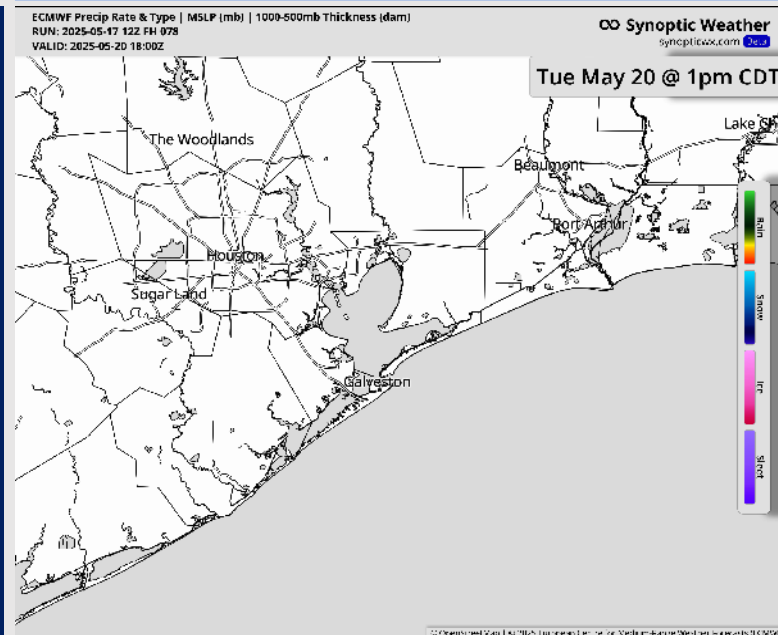
Precip: Favoring dry conditions for Tuesday.

Wind: Winds will be out of the SSE throughout Tuesday. **N of Morgan's Point:** Winds will be at 6 – 11 kts throughout the day. **S of Morgan's Point:** Winds will be at 15 – 20 kts through 7 AM, decreasing to 6 – 11 kts after that time. **Wind gusts up to 22 kts in play for all Stations through 4 PM.**

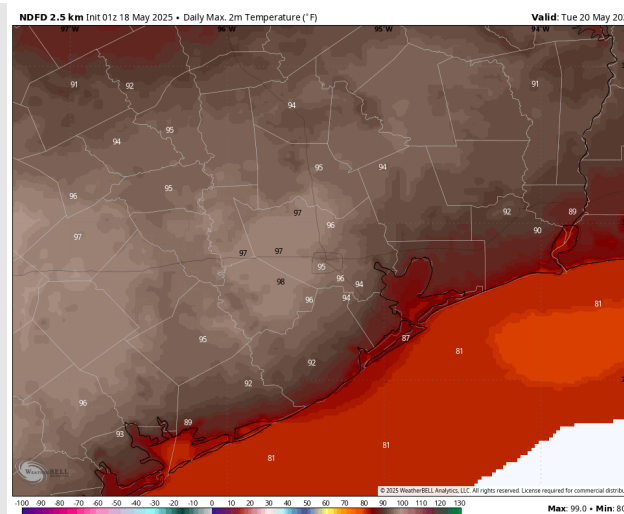
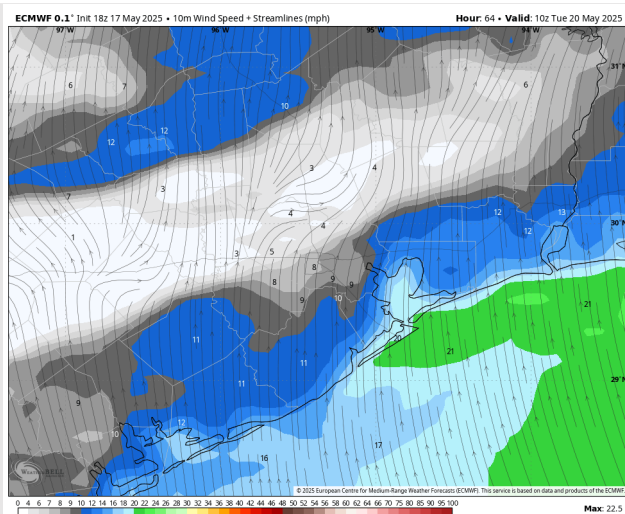
High Temps: **N of Morgan's Point:** Mid 90s F. **S of Morgan's Point:** Upper 80s F.

Visibility: No visibility concerns for Tuesday.

Precip Image: 1 PM CT



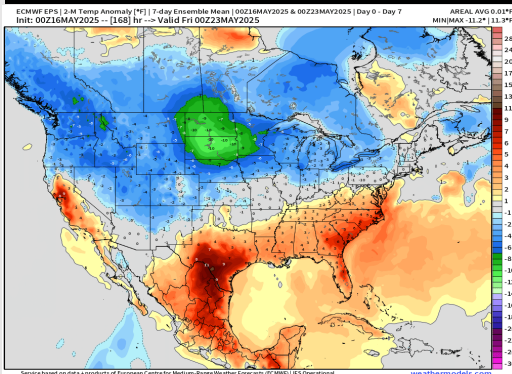
Wind Speed:
4 AM CT



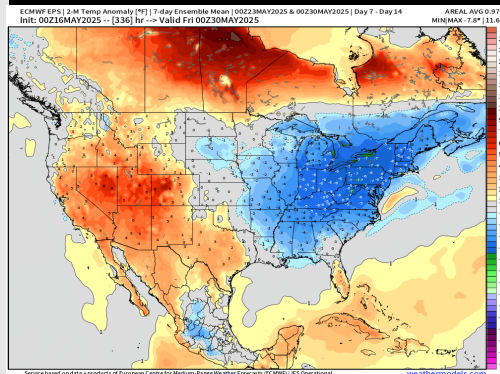
High Temps
Tuesday

Houston Pilots: 5/18/25

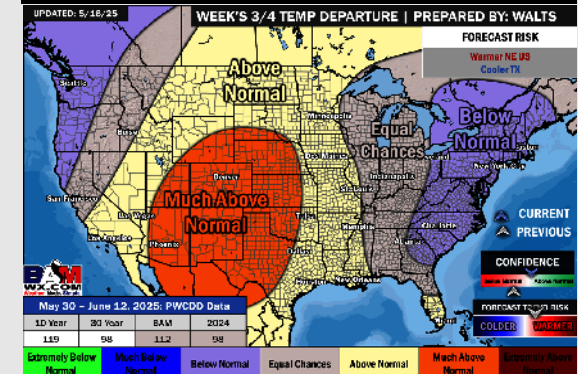
Next 7 Day Temperature Departure



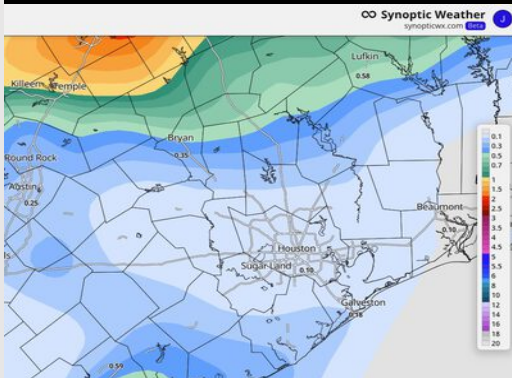
8-14 Day Temperature Departure



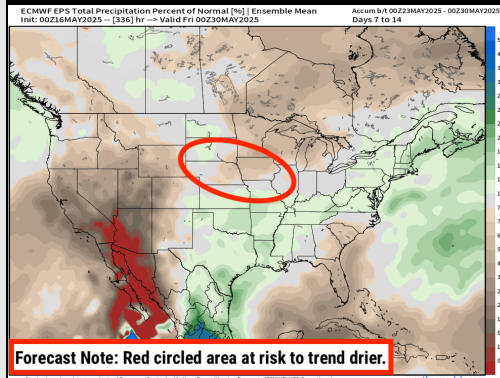
15-30 Day Temperature Departure



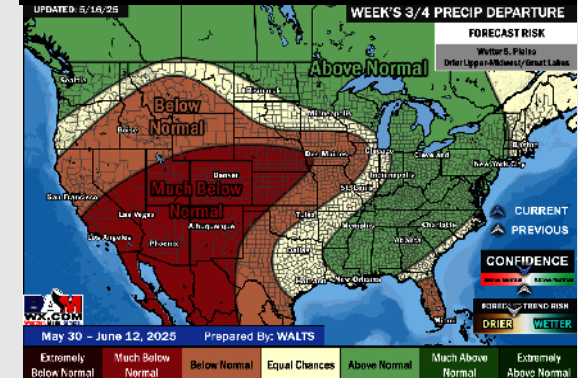
Next 7 Day Total Precipitation



8-14 Day % of Average Precip.



15-30 Day % of Average Precip.



- Temps are expected to be much above normal the next 7 days. Isolated light rain chances possible through WED.
- Near/slightly above normal temps and above normal rainfall is favored for days 8 - 14.
- Above normal temperatures and near normal precipitation chances are favored for the end of May/begin June.