

Houston Pilots Forecast Package



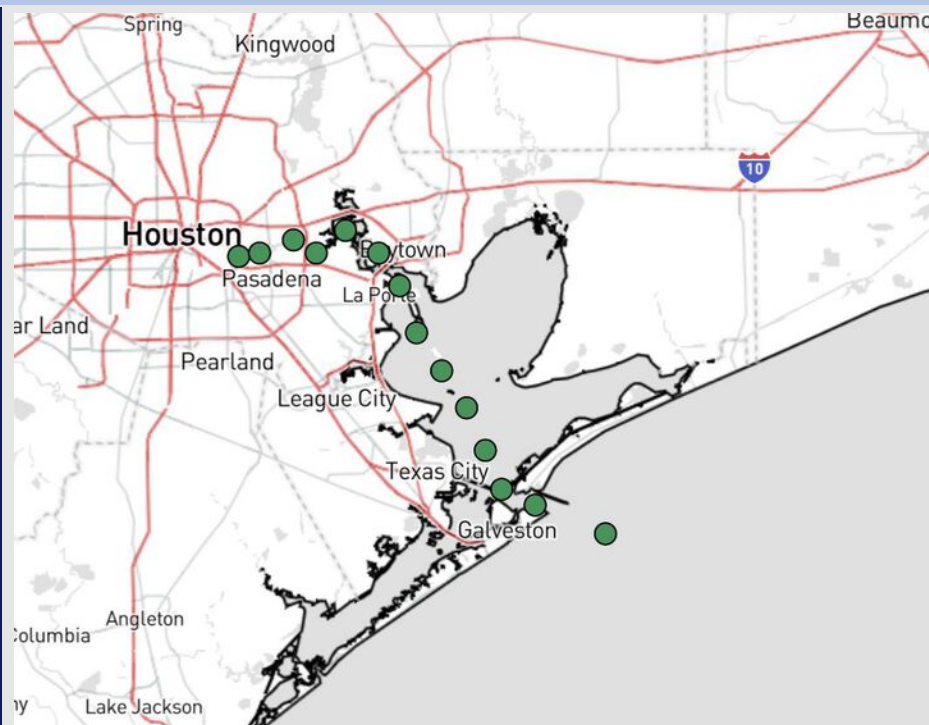
Updated: 1:20 PM CT

Saturday, May 17, 2025

Forecaster: Jonathan Kipper

Weather Headlines

- **Choppy waters with 3' – 4' wave heights at the Boarding Station expected over the weekend with an increase to 5' for Monday and Tuesday.**
- **Isolated rain chances for Sunday but otherwise a mostly dry start to next week**
- **Wind gusts of 25-30 kts will be possible for ALL stations SUN-MON.**



Current Radar: 1:15 PM CT

As always, please do not hesitate to reach out to us with any forecast questions at **(317)-560-8122**. **Press 1 for forecast questions.**

You can also access real-time forecast updates and 24/7 meteorological chat assistance on your [Clarity](#) app. Click [here](#) for login assistance.



Houston Pilots Visibility Chart (miles)



Visibility	Sat 3 pm	Sat 4 pm	Sat 5 pm	Sat 6 pm	Sat 7 pm	Sat 8 pm	Sat 9 pm	Sat 10 pm	Sat 11 pm	Sun 12 am	Sun 1 am	Sun 2 am	Sun 3 am	Sun 4 am	Sun 5 am	Sun 6 am	Sun 7 am	Sun 8 am	Sun 9 am	Sun 10 am	Sun 11 am	Sun 12 pm	Sun 1 pm	Sun 2 pm
Houston Pilots N - 610 Bridge	10	10	10	10	10	10	10	10	10	10	10	10	7.9	6.9	6.9	6.9	6.9	5.9	5.9	6.9	10	10	10	10
Houston Pilots M - Kinder 1	10	10	10	10	10	10	10	10	10	10	10	10	7.9	6.9	6.9	6.9	6.9	5.9	5.9	6.9	10	10	10	10
Houston Pilots L - Greens Bayou	10	10	10	10	10	10	10	10	10	10	10	10	9	6.9	6.9	6.9	6.9	5.9	5.9	6.9	10	10	10	10
Houston Pilots K - Shell Crude	10	10	10	10	10	10	10	10	10	10	10	10	9	6.9	6.9	6.9	6.9	5.9	4.9	6.9	10	10	10	10
Houston Pilots J - Lynchburg Ferries	10	10	10	10	10	10	9	10	10	10	10	10	9	6.9	6.9	6.9	6.9	5.9	5.9	6.9	10	10	10	10
Houston Pilots I - Exxon 3	10	10	10	10	10	10	7.9	10	10	10	10	10	9	6.9	6.9	6.9	6.9	5.9	4.9	6.9	10	10	10	10
Houston Pilots H - Morgans Point	10	10	10	10	10	9	7.9	10	10	10	10	10	9	6.9	6.9	6.9	6.9	5.9	4.9	6.9	10	10	10	10
Houston Pilots G - 75/76	10	10	10	9	6.9	5.9	5.9	6.9	7.9	7.9	7.9	6.9	6.9	6.9	6.9	6.9	6.9	5.9	4.9	5.9	7.9	7.9	10	10
Houston Pilots F - 63/64	10	10	10	9	6.9	5.9	4.9	6.9	7.9	7.9	7.9	6.9	6.9	6.9	6.9	6.9	6.9	5.9	4.9	5.9	7.9	7.9	10	10
Houston Pilots E - 51/52	10	10	9	6.9	4.9	4.9	4.9	6.9	7.9	6.9	7.9	6.9	6.9	6.9	6.9	6.9	6.9	4.9	4.9	5.9	6.9	6.9	10	10
Houston Pilots D - 37/38	10	10	9	6.9	4.9	4.9	4.9	6.9	7.9	6.9	7.9	6.9	6.9	6.9	6.9	6.9	6.9	4.9	4.9	5.9	6.9	6.9	9	10
Houston Pilots C - 25/26	10	10	9	6.9	4.9	4.9	4.9	6.9	7.9	6.9	6.9	6.9	6.9	6.9	6.9	6.9	6.9	5.9	4.9	4.9	6.9	6.9	9	10
Houston Pilots B - 11/12	10	9	7.9	6.9	4.9	4.9	4.9	6.9	7.9	6.9	6.9	6.9	6.9	5.9	6.9	5.9	5.9	4.9	4.9	4.9	6.9	6.9	9	9
Houston Pilots A - 1 & 2 Bravo	6.9	5.9	5.9	4.9	3.9	3.9	3.9	4.9	6.9	6.9	6.9	5.9	5.9	4.9	5.9	4.9	4.9	4.9	3.9	3.9	5.9	5.9	9	9

NOTE: This is automated data that may/may not agree with the official BAM thinking that's found on the daily slides or special visibility report slides. This data should be used as a guide only

Houston Pilots Wind Chart



Sustained Wind 10 Knots
Gusts 15 Knots
Wind from the SE



Wind	Sat 3 pm	Sat 4 pm	Sat 5 pm	Sat 6 pm	Sat 7 pm	Sat 8 pm	Sat 9 pm	Sat 10 pm	Sat 11 pm	Sun 12 am	Sun 1 am	Sun 2 am	Sun 3 am	Sun 4 am	Sun 5 am	Sun 6 am	Sun 7 am	Sun 8 am	Sun 9 am	Sun 10 am	Sun 11 am	Sun 12 pm	Sun 1 pm	Sun 2 pm
Houston Pilots N - 610 Bridge	10 21 ↑	12 22 ↑	12 23 ↑	13 24 ↑	13 23 ↑	12 22 ↑	10 22 ↑	10 20 ↑	9 20 ↑	9 18 ↑	8 17 ↑	8 17 ↑	8 17 ↑	8 17 ↑	8 17 ↑	8 17 ↑	8 17 ↑	8 16 ↑	8 17 ↑	9 18 ↑	10 22 ↑	12 23 ↑	13 25 ↑	13 26 ↑
Houston Pilots M - Kinder 1	10 21 ↑	12 22 ↑	13 23 ↑	13 24 ↑	13 23 ↑	12 22 ↑	10 21 ↑	10 20 ↑	9 20 ↑	9 17 ↑	8 17 ↑	8 16 ↑	8 17 ↑	8 17 ↑	8 17 ↑	8 17 ↑	8 17 ↑	8 16 ↑	8 17 ↑	9 18 ↑	10 22 ↑	12 23 ↑	13 24 ↑	13 26 ↑
Houston Pilots L - Greens Bayou	10 21 ↑	12 22 ↑	13 23 ↑	13 23 ↑	13 23 ↑	12 22 ↑	10 21 ↑	10 20 ↑	9 20 ↑	9 17 ↑	8 17 ↑	8 16 ↑	8 16 ↑	8 16 ↑	8 16 ↑	8 16 ↑	8 16 ↑	8 16 ↑	8 17 ↑	9 18 ↑	10 21 ↑	12 22 ↑	13 24 ↑	13 25 ↑
Houston Pilots K - Shell Crude	10 21 ↑	12 22 ↑	13 23 ↑	13 23 ↑	13 22 ↑	12 22 ↑	10 21 ↑	10 20 ↑	9 18 ↑	9 17 ↑	8 17 ↑	8 16 ↑	8 16 ↑	8 16 ↑	8 17 ↑	8 16 ↑	8 17 ↑	8 16 ↑	8 17 ↑	9 18 ↑	10 21 ↑	12 22 ↑	13 24 ↑	13 25 ↑
Houston Pilots J - Lynchburg Ferries	10 21 ↑	12 22 ↑	13 23 ↑	13 23 ↑	13 23 ↑	10 22 ↑	10 21 ↑	10 20 ↑	9 18 ↑	8 17 ↑	8 17 ↑	8 16 ↑	8 16 ↑	8 16 ↑	8 16 ↑	8 16 ↑	8 16 ↑	8 16 ↑	8 17 ↑	9 18 ↑	10 21 ↑	12 22 ↑	13 24 ↑	13 25 ↑
Houston Pilots I - Exxon 3	13 21 ↑	14 22 ↑	15 23 ↑	15 23 ↑	15 23 ↑	15 22 ↑	14 21 ↑	14 20 ↑	13 20 ↑	13 18 ↑	13 18 ↑	13 18 ↑	13 18 ↑	13 18 ↑	13 18 ↑	13 18 ↑	12 17 ↑	12 17 ↑	13 18 ↑	13 20 ↑	13 21 ↑	14 22 ↑	15 23 ↑	15 25 ↑
Houston Pilots H - Morgans Point	13 21 ↑	14 22 ↑	15 23 ↑	15 23 ↑	15 23 ↑	15 22 ↑	14 21 ↑	13 20 ↑	13 20 ↑	13 18 ↑	13 18 ↑	13 18 ↑	13 18 ↑	13 18 ↑	13 18 ↑	13 18 ↑	12 17 ↑	12 17 ↑	13 18 ↑	13 20 ↑	13 21 ↑	14 22 ↑	15 23 ↑	15 24 ↑
Houston Pilots G - 75/76	13 22 ↑	15 23 ↑	15 24 ↑	16 24 ↑	15 23 ↑	15 22 ↑	15 22 ↑	15 20 ↑	14 20 ↑	14 20 ↑	14 20 ↑	14 20 ↑	14 20 ↑	14 20 ↑	14 20 ↑	14 20 ↑	14 20 ↑	13 20 ↑	14 21 ↑	15 21 ↑	15 22 ↑	15 23 ↑	15 24 ↑	15 25 ↑
Houston Pilots F - 63/64	13 22 ↑	14 23 ↑	15 23 ↑	15 24 ↑	15 23 ↑	15 22 ↑	15 21 ↑	14 20 ↑	14 20 ↑	14 20 ↑	14 20 ↑	14 20 ↑	14 20 ↑	14 20 ↑	14 20 ↑	14 20 ↑	14 20 ↑	14 20 ↑	15 21 ↑	15 21 ↑	15 22 ↑	15 23 ↑	15 24 ↑	15 25 ↑
Houston Pilots E - 51/52	13 21 ↑	14 22 ↑	14 22 ↑	15 22 ↑	15 22 ↑	15 21 ↑	14 20 ↑	14 20 ↑	14 20 ↑	14 20 ↑	14 20 ↑	14 20 ↑	14 20 ↑	14 20 ↑	15 20 ↑	15 20 ↑	15 20 ↑	14 20 ↑	15 21 ↑	15 22 ↑	15 22 ↑	15 23 ↑	15 24 ↑	15 25 ↑
Houston Pilots D - 37/38	13 21 ↑	13 21 ↑	14 22 ↑	14 22 ↑	14 21 ↑	14 21 ↑	14 20 ↑	13 20 ↑	13 20 ↑	13 20 ↑	14 20 ↑	14 20 ↑	14 20 ↑	14 20 ↑	15 20 ↑	15 20 ↑	15 20 ↑	14 21 ↑	15 21 ↑	15 22 ↑	15 22 ↑	15 23 ↑	15 24 ↑	15 25 ↑
Houston Pilots C - 25/26	13 20 ↑	13 20 ↑	14 22 ↑	14 21 ↑	13 20 ↑	13 20 ↑	13 20 ↑	13 20 ↑	13 20 ↑	13 20 ↑	13 20 ↑	13 20 ↑	13 20 ↑	14 20 ↑	14 20 ↑	14 20 ↑	14 20 ↑	14 21 ↑	15 21 ↑	15 22 ↑	15 22 ↑	15 23 ↑	15 23 ↑	15 24 ↑
Houston Pilots B - 11/12	12 18 ↑	13 20 ↑	13 20 ↑	13 20 ↑	13 20 ↑	13 18 ↑	13 18 ↑	12 18 ↑	12 18 ↑	12 18 ↑	13 18 ↑	13 20 ↑	13 20 ↑	13 20 ↑	13 20 ↑	13 20 ↑	13 20 ↑	13 20 ↑	13 20 ↑	13 21 ↑	14 21 ↑	14 22 ↑	15 22 ↑	15 22 ↑
Houston Pilots A - 1 & 2 Bravo	10 17 ↑	12 18 ↑	13 18 ↑	13 20 ↑	13 20 ↑	13 20 ↑	13 20 ↑	13 20 ↑	13 20 ↑	14 20 ↑	14 21 ↑	14 21 ↑	15 21 ↑	15 21 ↑	15 21 ↑	15 21 ↑	15 21 ↑	15 21 ↑	15 22 ↑	15 22 ↑	15 22 ↑	15 22 ↑	15 22 ↑	15 22 ↑

NOTE: This is automated data that may/may not agree with the official BAM thinking that's found on the daily slides.
This data should be used as a guide only.

Houston Pilots: SAT. 5/17/2025

Forecast Discussion

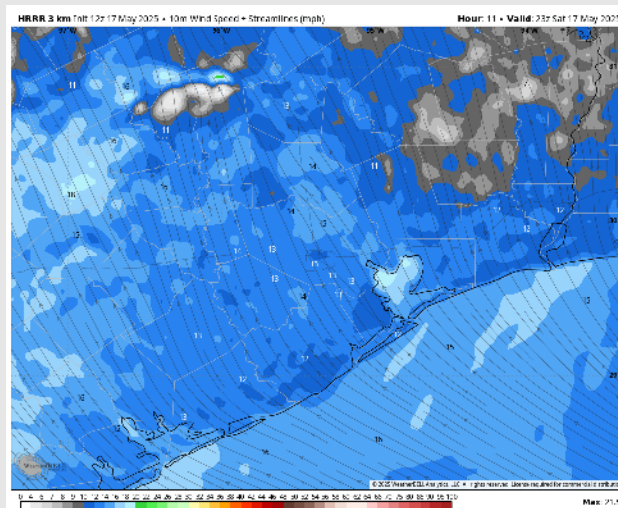
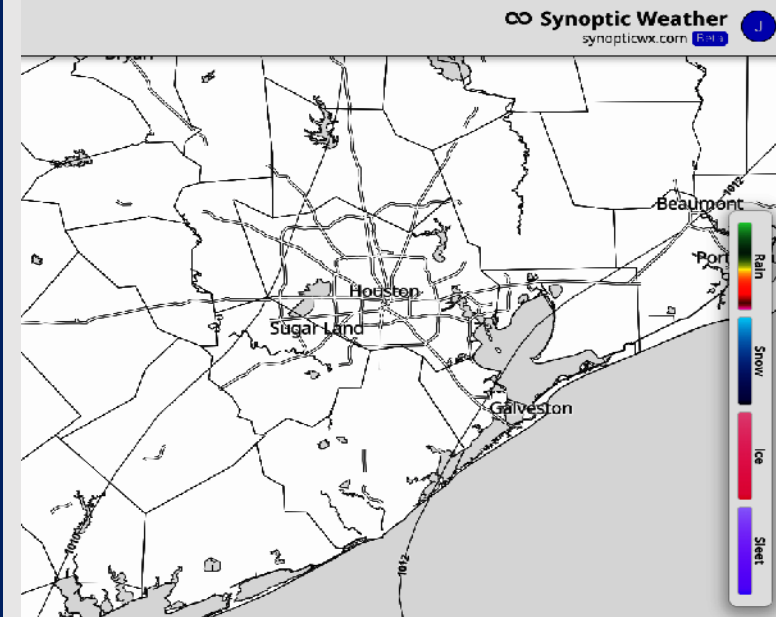
Precip: Favoring dry conditions today.

Wind: Winds will be out of the SSE throughout today. **N of Morgan's Point:** Winds will be at 8 – 13 kts. **S of Morgan's Point:** Winds will be at 12 – 17 kts.

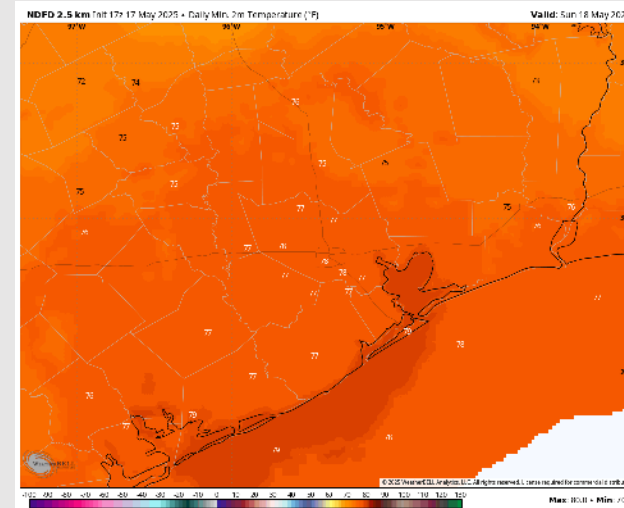
Low Temps: **N of Morgan's Point:** Mid 70s F. **S of Morgan's Point:** Upper 70s F.

Visibility: No visibility concerns the rest of the day.

Precip Image: 4 PM CT



Wind Speed:
6 PM CT



Low Temps
Sunday AM

Houston Pilots: SUN. 5/18/2025

Forecast Discussion

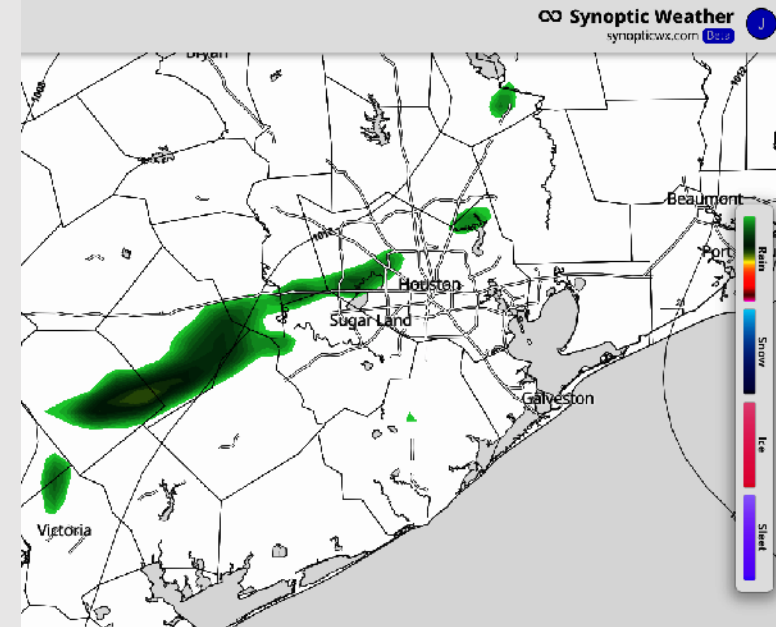
Precip: Favoring dry conditions Sunday outside of isolated light showers from 1-3 AM CT and 8-11 PM CT .

Wind: Winds will be out of the S/SE on Sunday. **N of Morgan's Point:** Winds will be at 6 – 11 kts with an increase to 9-14 kts from 12-5 PM. **S of Morgan's Point:** Winds will be at 13 – 18 kts. **Wind gusts up to 25 kts will be possible for ALL stations Sunday.**

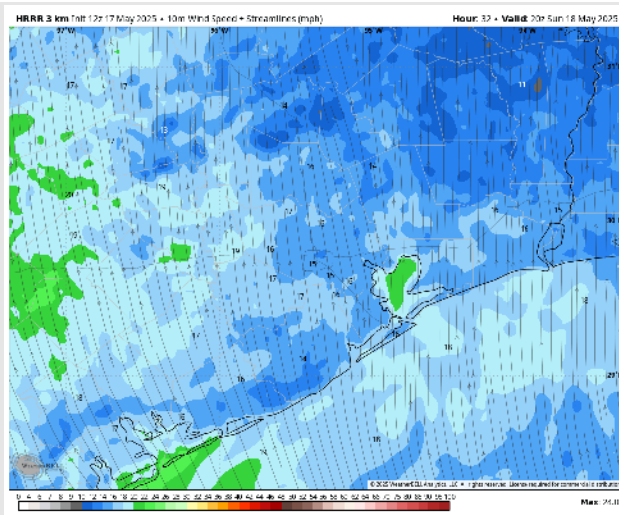
High Temps: **N of Morgan's Point:** Upper 80s/Low 90s F. **S of Morgan's Point:** Mid 80s F.

Visibility: No visibility concerns Sunday.

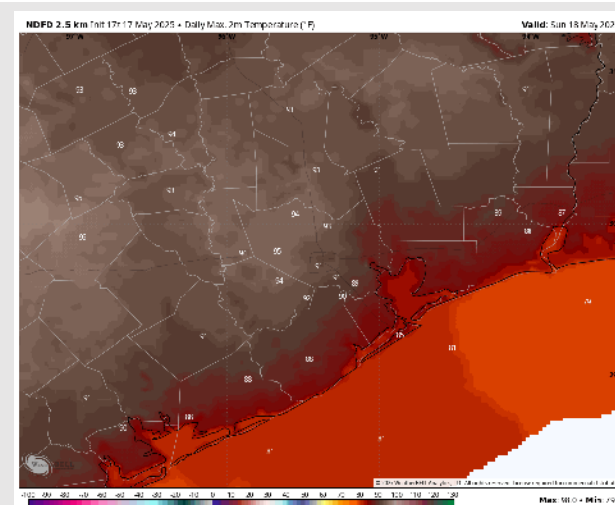
Precip Image: 10 PM CT



Wind Speed
3 PM CT



High Temps
Sunday



Houston Pilots: MON. 5/19/2025

Forecast Discussion

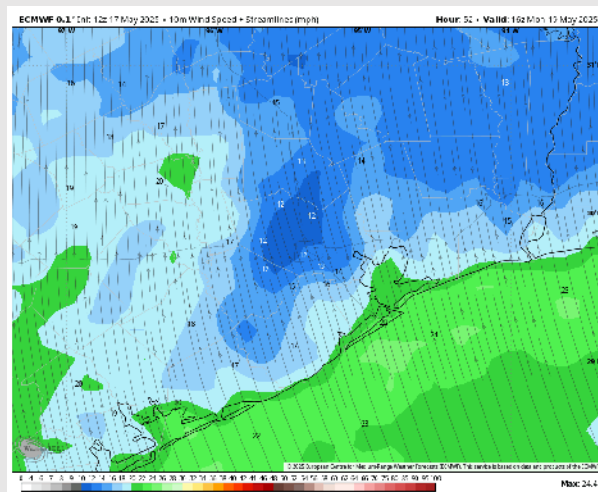
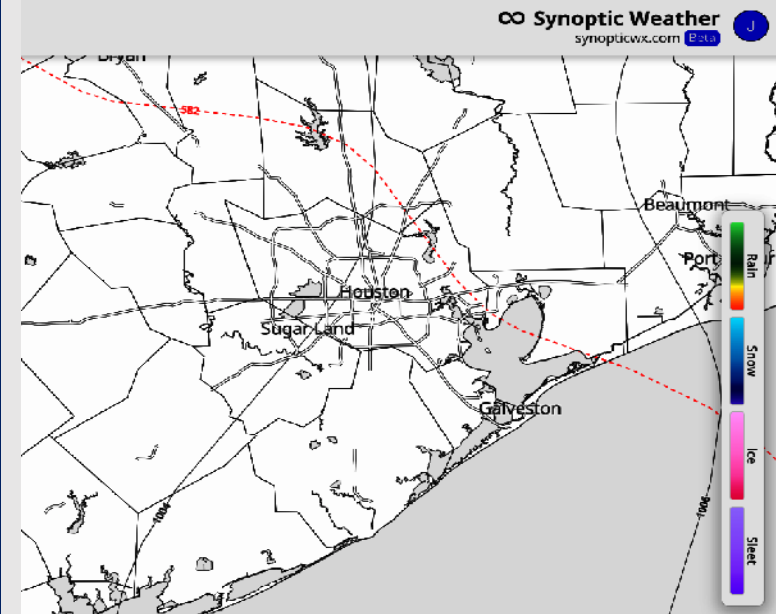
Precip: Favoring dry conditions Monday.

Wind: Winds will be out of the SE throughout the day. **N of Morgan's Point:** Winds will be at 8 – 13 kts through 10 AM before increasing to 12– 17 kts. **S of Morgan's Point:** Winds will be at 18 – 23 kts through 3 PM before decreasing to 15 – 20 kts. **Wind gusts of 25 – 30 kts will be possible for ALL stations from 8 AM to 8 PM Monday.**

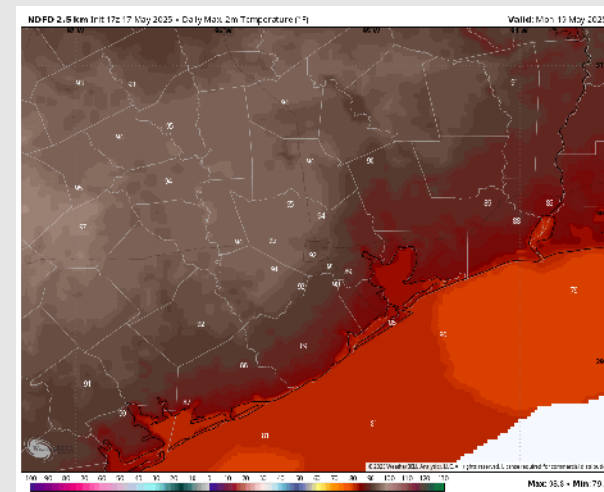
High Temps: **N of Morgan's Point:** Upper 80s/Low 90s F. **S of Morgan's Point:** Mid 80s F.

Visibility: Not anticipating any fog concerns Monday.

Precip Image: 7 PM CT



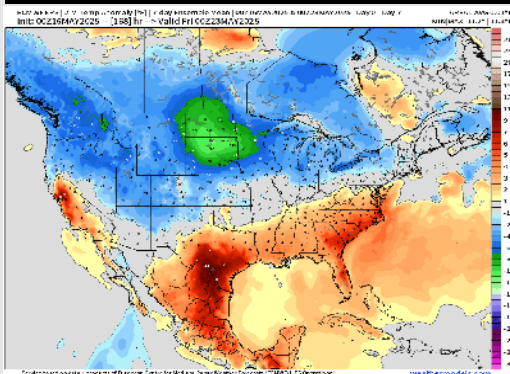
Wind Speed:
11 AM CT



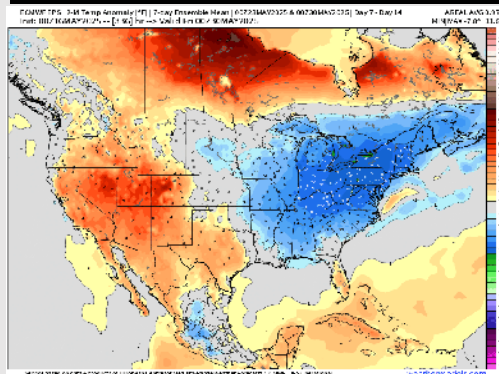
High Temps
Monday

Houston Pilots: 5/17/25

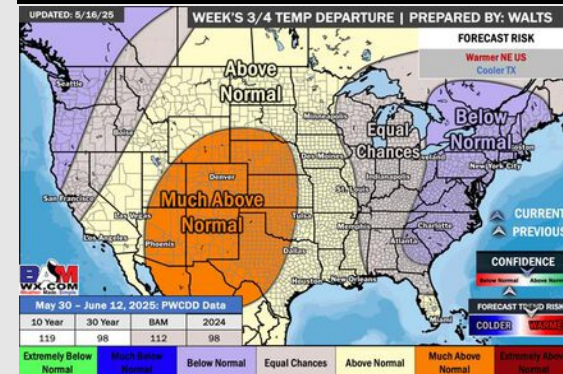
Next 7 Day Temperature Departure



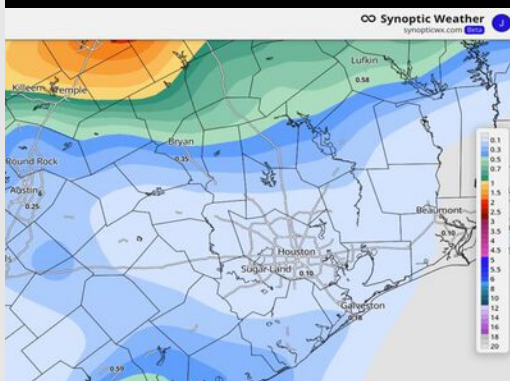
8-14 Day Temperature Departure



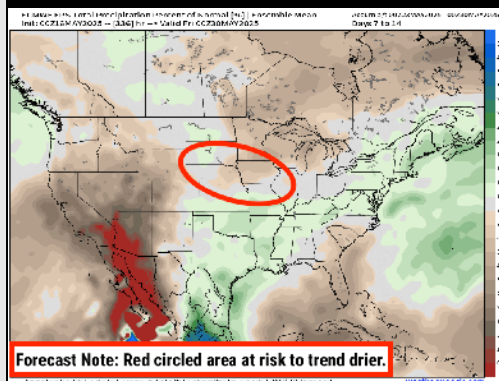
15-30 Day Temperature Departure



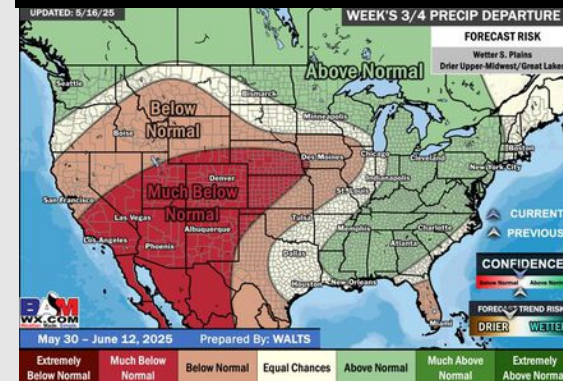
Next 7 Day Total Precipitation



8-14 Day % of Average Precip.



15-30 Day % of Average Precip.



- Temps are expected to be much above normal the next 7 days. Isolated light rain chances possible through WED.
- Near/slightly above normal temps and above normal rainfall is favored for days 8 – 14.
- Above normal temperatures and near normal precipitation chances are favored for the end of May/begin June.