

# Houston Pilots Forecast Package



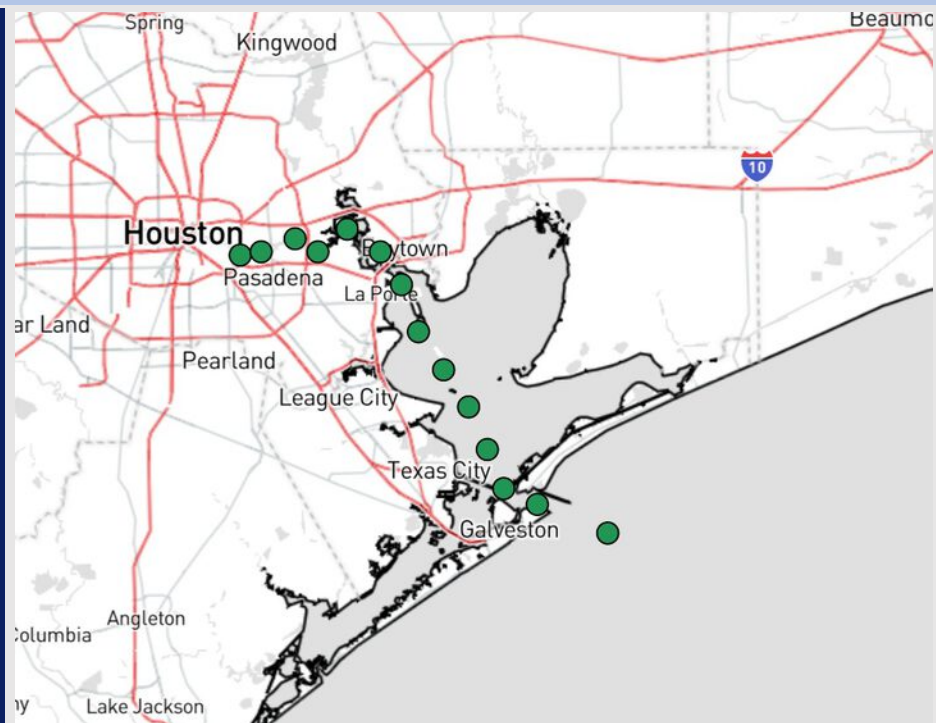
Updated: 9:30 PM CT

Friday, May 16, 2025

Forecaster: Jakeb Wagner

## Weather Headlines

- **Choppy waters with 3' – 4' wave heights at the Boarding Station expected over the weekend with an increase to 5' on MON.**
- **Hazy conditions today between 6 – 8 AM may reduce visibility to 4 – 6 miles.**
- **Non-thunderstorm wind gusts up to 25 kts will be possible for ALL stations Sunday.**



Current Radar: 9:30 PM CT

As always, please do not hesitate to reach out to us with any forecast questions at **(317)-560-8122**. Press **1** for forecast questions.

You can also access real-time forecast updates and 24/7 meteorological chat assistance on your **Clarity** app. Click [here](#) for login assistance.



# Houston Pilots Visibility Chart (miles)



Visibility	Fri 11 pm	Sat 12 am	Sat 1 am	Sat 2 am	Sat 3 am	Sat 4 am	Sat 5 am	Sat 6 am	Sat 7 am	Sat 8 am	Sat 9 am	Sat 10 am	Sat 11 am	Sat 12 pm	Sat 1 pm	Sat 2 pm	Sat 3 pm	Sat 4 pm	Sat 5 pm	Sat 6 pm	Sat 7 pm	Sat 8 pm	Sat 9 pm	Sat 10 pm
Houston Pilots N - 610 Bridge	10	10	10	10	9	7.9	6.9	6.9	5.9	4.9	4.9	9	10	10	10	10	10	10	10	10	9	6.9	6.9	6.9
Houston Pilots M - Kinder 1	10	10	10	10	9	7.9	6.9	6.9	5.9	4.9	4.9	9	10	10	10	10	10	10	10	10	9	6.9	6.9	6.9
Houston Pilots L - Greens Bayou	10	10	10	10	9	7.9	7.9	6.9	5.9	4.9	4.9	9	10	10	10	10	10	10	10	10	7.9	6.9	5.9	6.9
Houston Pilots K - Shell Crude	10	10	10	10	9	7.9	7.9	6.9	5.9	4.9	4.9	9	10	10	10	10	10	10	10	10	7.9	6.9	5.9	6.9
Houston Pilots J - Lynchburg Ferries	10	10	10	10	9	7.9	7.9	6.9	5.9	4.9	4.9	9	10	10	10	10	10	10	10	10	7.9	6.9	5.9	6.9
Houston Pilots I - Exxon 3	10	10	10	10	9	7.9	7.9	6.9	5.9	4.9	4.9	7.9	10	10	10	10	10	10	10	10	7.9	6.9	5.9	6.9
Houston Pilots H - Morgans Point	10	10	10	10	9	7.9	6.9	6.9	5.9	4.9	4.9	6.9	10	10	10	10	10	10	10	9	7.9	6.9	5.9	6.9
Houston Pilots G - 75/76	6.9	6.9	6.9	6.9	6.9	6.9	6.9	5.9	4.9	3.9	3.9	5.9	6.9	7.9	7.9	6.9	6.9	6.9	6.9	5.9	4.9	3.9	9	8
Houston Pilots F - 63/64	6.9	6.9	6.9	6.9	6.9	6.9	6.9	5.9	4.9	3.9	3.9	5.9	6.9	7.9	7.9	6.9	6.9	6.9	6.9	5.9	4.9	3.9	9	8
Houston Pilots E - 51/52	6.9	6.9	6.9	6.9	5.9	6.9	5.9	5.9	4.9	3.9	3.9	5.9	6.9	6.9	6.9	6.9	6.9	5.9	5.9	4.9	3.9	3.9	8	8
Houston Pilots D - 37/38	6.9	6.9	6.9	6.9	5.9	6.9	5.9	5.9	4.9	3.9	3.9	5.9	6.9	6.9	6.9	6.9	6.9	5.9	5.9	4.9	3.9	3.9	8	8
Houston Pilots C - 25/26	6.9	6.9	6.9	5.9	5.9	6.9	5.9	5.9	4.9	3.9	3.9	5.9	6.9	6.9	6.9	6.9	6.9	5.9	5.9	4.9	3.9	3.9	8	8
Houston Pilots B - 11/12	6.9	5.9	5.9	5.9	5.9	5.9	5.9	4.9	4.9	3.9	3.9	4.9	6.9	6.9	6.9	6.9	5.9	4.9	4.9	3.9	3.9	2.9	8	8
Houston Pilots A - 1 & 2 Bravo	4.9	4.9	4.9	4.9	4.9	4.9	4.9	4.9	4.9	2.9	2.9	4.9	4.9	4.9	4.9	3.9	4.9	3.9	3.9	2.9	2.9	2.9	8	9

**NOTE:** This is automated data that may/may not agree with the official BAM thinking that's found on the daily slides or special visibility report slides. This data should be used as a guide only

# Houston Pilots Wind Chart



Forecast Confidence

Above Normal

Below Normal

Sustained Wind 10 Knots

Gusts 15 Knots

Wind from the SE

Example

10

15

Wind	Fri 11 pm	Sat 12 am	Sat 1 am	Sat 2 am	Sat 3 am	Sat 4 am	Sat 5 am	Sat 6 am	Sat 7 am	Sat 8 am	Sat 9 am	Sat 10 am	Sat 11 am	Sat 12 pm	Sat 1 pm	Sat 2 pm	Sat 3 pm	Sat 4 pm	Sat 5 pm	Sat 6 pm	Sat 7 pm	Sat 8 pm	Sat 9 pm	Sat 10 pm
Houston Pilots N - 610 Bridge	9 20 ↑	9 18 ↑	8 17 ↑	8 17 ↑	8 16 ↑	7 15 ↑	6 14 ↑	6 13 ↑	6 12 ↑	6 12 ↑	6 13 ↑	7 14 ↑	8 15 ↑	9 17 ↑	10 20 ↑	10 21 ↑	12 23 ↑	12 24 ↑	13 24 ↑	13 24 ↑	13 25 ↑	13 24 ↑	12 22 ↑	10 21 ↑
Houston Pilots M - Kinder 1	9 20 ↑	9 18 ↑	8 17 ↑	8 17 ↑	7 16 ↑	7 15 ↑	6 14 ↑	6 13 ↑	6 12 ↑	6 12 ↑	6 13 ↑	7 14 ↑	8 15 ↑	9 17 ↑	10 20 ↑	10 21 ↑	12 23 ↑	12 24 ↑	13 24 ↑	13 24 ↑	13 24 ↑	12 24 ↑	10 22 ↑	10 21 ↑
Houston Pilots L - Greens Bayou	9 20 ↑	8 18 ↑	8 17 ↑	8 16 ↑	7 15 ↑	7 14 ↑	6 14 ↑	6 13 ↑	6 12 ↑	6 12 ↑	6 13 ↑	7 14 ↑	8 15 ↑	9 17 ↑	10 20 ↑	10 21 ↑	12 23 ↑	12 23 ↑	13 24 ↑	13 24 ↑	13 24 ↑	12 23 ↑	10 22 ↑	10 21 ↑
Houston Pilots K - Shell Crude	9 20 ↑	8 18 ↑	8 17 ↑	8 16 ↑	7 15 ↑	7 14 ↑	6 14 ↑	6 13 ↑	6 12 ↑	6 12 ↑	6 13 ↑	7 14 ↑	8 15 ↑	9 17 ↑	10 20 ↑	10 21 ↑	12 23 ↑	13 23 ↑	13 23 ↑	13 24 ↑	13 24 ↑	12 23 ↑	10 21 ↑	10 21 ↑
Houston Pilots J - Lynchburg Ferries	9 18 ↑	8 17 ↑	8 17 ↑	8 16 ↑	7 15 ↑	6 14 ↑	6 13 ↑	6 13 ↑	6 12 ↑	6 12 ↑	6 13 ↑	7 14 ↑	8 15 ↑	9 17 ↑	10 20 ↑	10 21 ↑	12 22 ↑	13 23 ↑	13 23 ↑	13 24 ↑	13 24 ↑	12 23 ↑	10 21 ↑	10 20 ↑
Houston Pilots I - Exxon 3	13 20 ↑	13 18 ↑	13 18 ↑	12 18 ↑	10 17 ↑	10 16 ↑	9 15 ↑	9 15 ↑	8 14 ↑	8 13 ↑	9 14 ↑	9 15 ↑	10 16 ↑	10 17 ↑	12 20 ↑	13 21 ↑	14 23 ↑	14 23 ↑	15 24 ↑	16 24 ↑	16 24 ↑	15 23 ↑	15 22 ↑	14 21 ↑
Houston Pilots H - Morgans Point	13 20 ↑	13 18 ↑	13 18 ↑	12 17 ↑	10 17 ↑	10 16 ↑	10 15 ↑	9 15 ↑	8 14 ↑	8 13 ↑	9 14 ↑	9 15 ↑	10 16 ↑	10 17 ↑	12 20 ↑	13 21 ↑	14 23 ↑	14 23 ↑	15 24 ↑	15 24 ↑	16 24 ↑	15 23 ↑	15 22 ↑	14 21 ↑
Houston Pilots G - 75/76	13 20 ↑	13 20 ↑	13 20 ↑	13 20 ↑	13 18 ↑	12 17 ↑	12 17 ↑	10 16 ↑	10 15 ↑	10 15 ↑	10 16 ↑	10 16 ↑	12 17 ↑	13 20 ↑	13 22 ↑	13 22 ↑	14 23 ↑	15 24 ↑	16 24 ↑	16 24 ↑	16 25 ↑	16 24 ↑	15 22 ↑	15 22 ↑
Houston Pilots F - 63/64	13 20 ↑	13 20 ↑	13 20 ↑	13 20 ↑	13 18 ↑	12 18 ↑	12 17 ↑	10 17 ↑	10 16 ↑	10 15 ↑	10 16 ↑	10 16 ↑	12 17 ↑	13 20 ↑	13 21 ↑	13 22 ↑	14 23 ↑	15 23 ↑	15 24 ↑	16 24 ↑	16 24 ↑	15 23 ↑	15 22 ↑	15 21 ↑
Houston Pilots E - 51/52	13 20 ↑	13 20 ↑	13 20 ↑	13 20 ↑	13 18 ↑	13 18 ↑	12 17 ↑	12 17 ↑	10 16 ↑	10 15 ↑	10 16 ↑	10 17 ↑	12 17 ↑	13 20 ↑	13 21 ↑	13 21 ↑	14 23 ↑	15 23 ↑	15 23 ↑	15 24 ↑	15 23 ↑	15 22 ↑	15 21 ↑	15 21 ↑
Houston Pilots D - 37/38	13 20 ↑	13 20 ↑	13 20 ↑	13 20 ↑	13 18 ↑	13 18 ↑	13 18 ↑	12 17 ↑	10 16 ↑	10 16 ↑	10 16 ↑	10 17 ↑	12 17 ↑	13 18 ↑	13 21 ↑	13 21 ↑	13 22 ↑	14 22 ↑	14 22 ↑	14 23 ↑	15 22 ↑	15 22 ↑	15 21 ↑	14 21 ↑
Houston Pilots C - 25/26	13 20 ↑	13 18 ↑	13 20 ↑	13 20 ↑	13 18 ↑	13 18 ↑	12 18 ↑	12 17 ↑	10 16 ↑	10 16 ↑	10 16 ↑	10 16 ↑	12 17 ↑	12 18 ↑	13 20 ↑	13 20 ↑	13 21 ↑	14 21 ↑	14 22 ↑	14 22 ↑	14 22 ↑	14 22 ↑	14 21 ↑	14 20 ↑
Houston Pilots B - 11/12	12 18 ↑	12 18 ↑	12 18 ↑	12 18 ↑	12 18 ↑	10 18 ↑	10 17 ↑	10 17 ↑	10 16 ↑	10 16 ↑	10 16 ↑	10 16 ↑	10 16 ↑	12 17 ↑	12 18 ↑	12 20 ↑	13 20 ↑	13 20 ↑	13 20 ↑	13 21 ↑	14 20 ↑	14 20 ↑	13 20 ↑	13 20 ↑
Houston Pilots A - 1 & 2 Bravo	13 20 ↑	13 20 ↑	13 20 ↑	13 20 ↑	13 20 ↑	13 20 ↑	13 20 ↑	13 17 ↑	12 17 ↑	12 17 ↑	12 17 ↑	10 16 ↑	10 16 ↑	10 17 ↑	10 17 ↑	12 18 ↑	12 18 ↑	12 18 ↑	12 20 ↑	13 20 ↑	14 21 ↑	14 21 ↑	14 21 ↑	14 21 ↑

NOTE: This is automated data that may/may not agree with the official BAM thinking that's found on the daily slides. This data should be used as a guide only.

# Houston Pilots: SAT. 5/17/2025

## Forecast Discussion

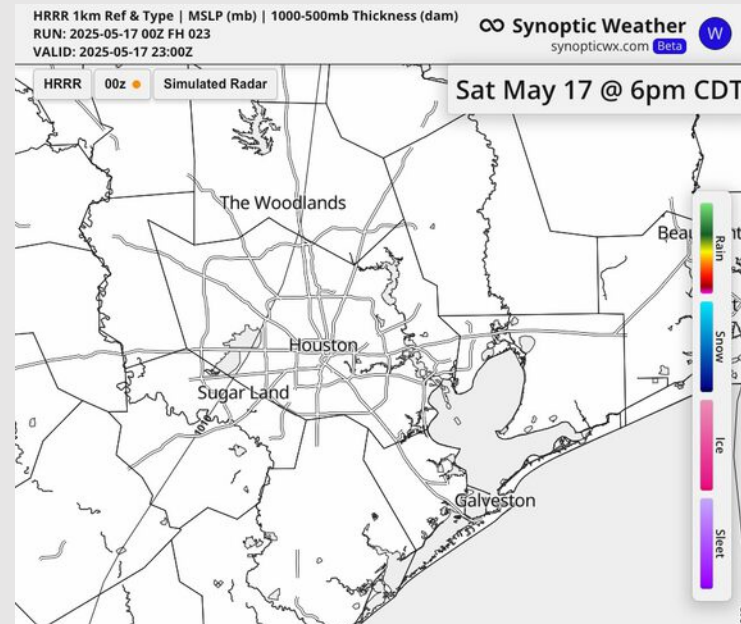
**Precip:** Favoring dry conditions today.

**Wind:** Winds will be out of the SSE throughout today. **N of Morgan's Point:** Winds will be at 8 – 13 kts. **S of Morgan's Point:** Winds will be at 10 - 15 kts.

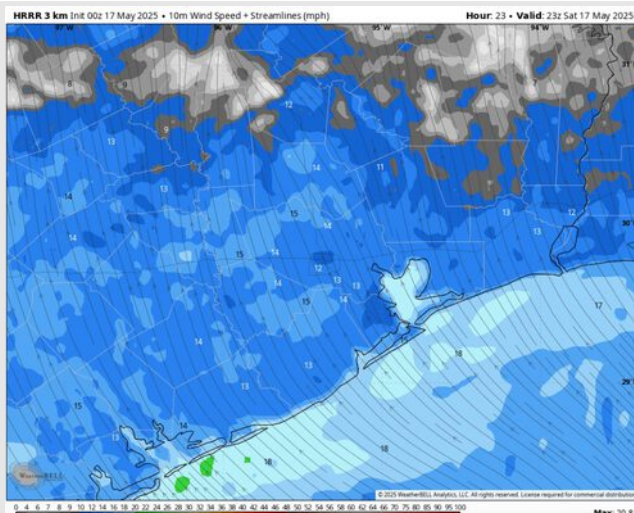
**High Temps:** **N of Morgan's Point:** Low 90s F. **S of Morgan's Point:** Mid 80s F.

**Visibility:** Hazy conditions today between 6 – 8 AM may reduce visibility to 4 – 6 miles.

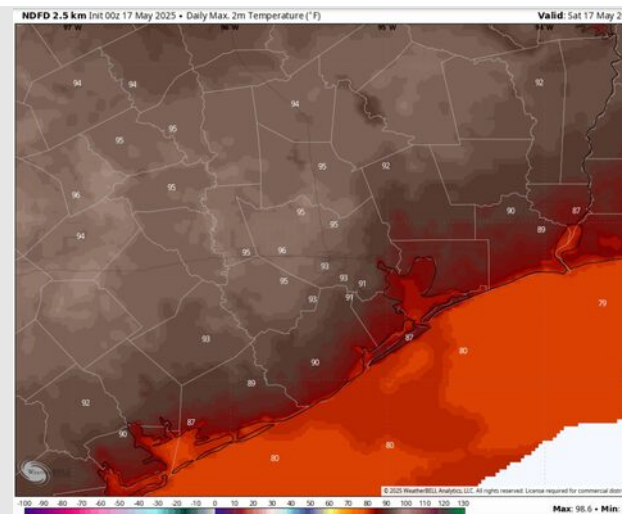
## Precip Image: 6 PM CT



**Wind Speed:**  
6 PM CT



**High Temps**  
Today





# Houston Pilots: SUN. 5/18/2025

## Forecast Discussion

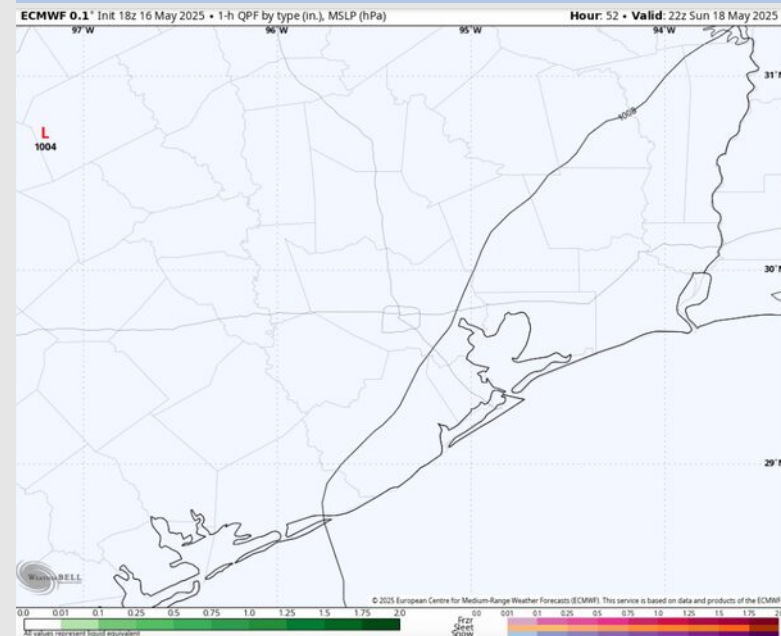
**Precip:** Favoring dry conditions Sunday.

**Wind:** Winds will be out of the S on Sunday. **N of Morgan's Point:** Winds will be at 6 – 11 kts. **S of Morgan's Point:** Winds will be at 8 – 13 kts. **Non-thunderstorm wind gusts up to 25 kts will be possible for ALL stations Sunday.**

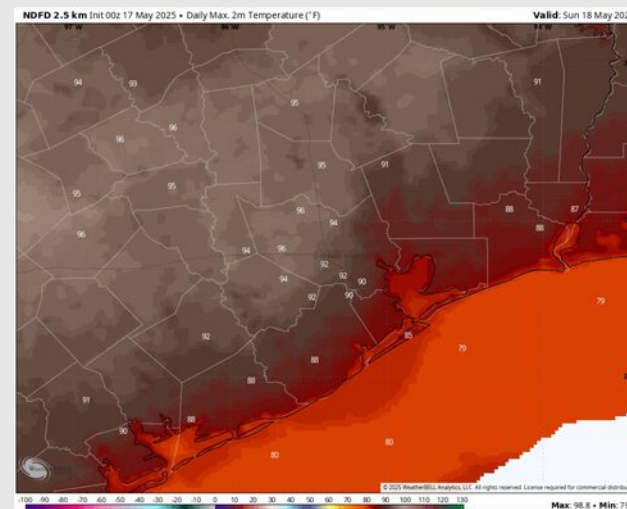
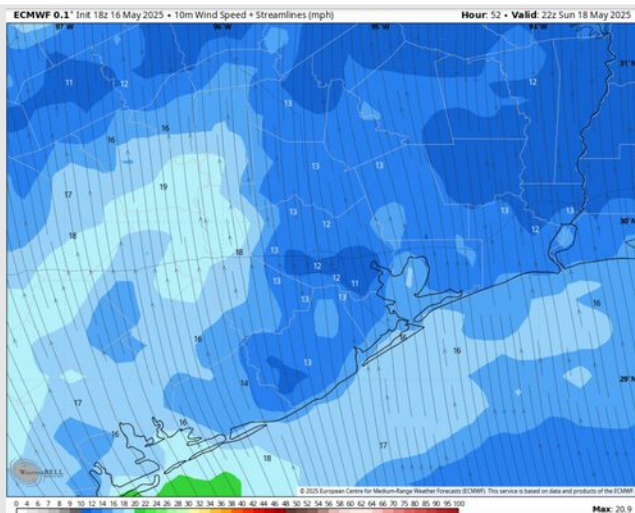
**High Temps:** **N of Morgan's Point:** Low 90s F. **S of Morgan's Point:** Mid 80s F.

**Visibility:** No visibility concerns Sunday.

## Precip Image: 5 PM CT



Wind Speed  
5 PM CT



High Temps  
Sunday

# Houston Pilots: MON. 5/19/2025

## Forecast Discussion

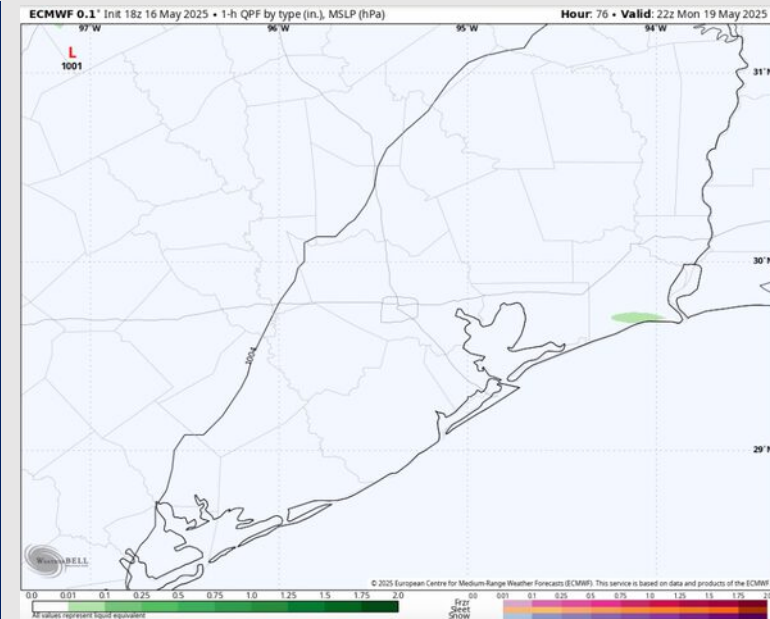
**Precip:** Favoring dry conditions Monday.

**Wind:** Winds will be out of the S this PM. **N of Morgan's Point:** Winds will be at 8 – 13 kts. **S of Morgan's Point:** Winds will be at 14 – 19 kts. **Non-thunderstorm wind gusts of 25 – 30 kts will be possible for ALL stations Monday.**

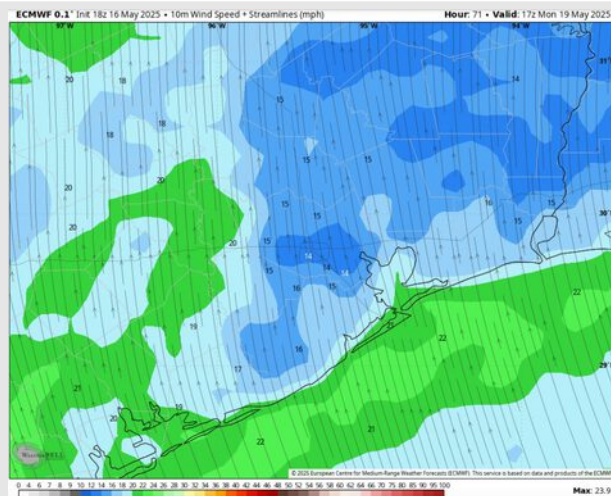
**High Temps:** **N of Morgan's Point:** Low 90s F. **S of Morgan's Point:** Mid 80s F.

**Visibility:** Not anticipating any fog concerns Monday.

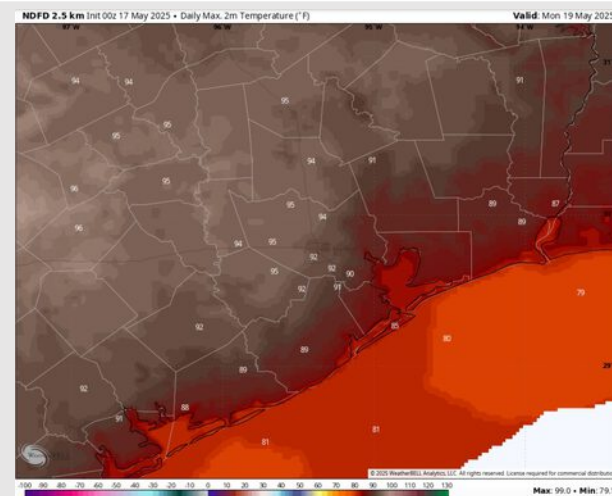
## Precip Image: 5 PM CT



**Wind Speed:**  
12 PM CT



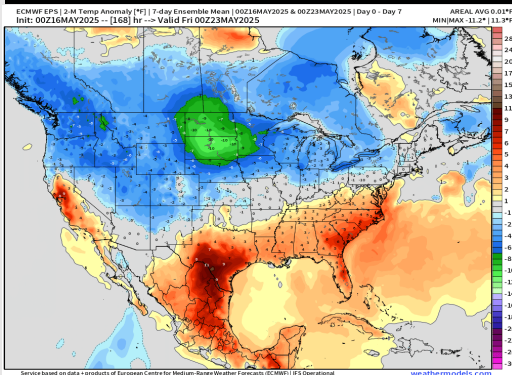
**High Temps**  
**Monday**



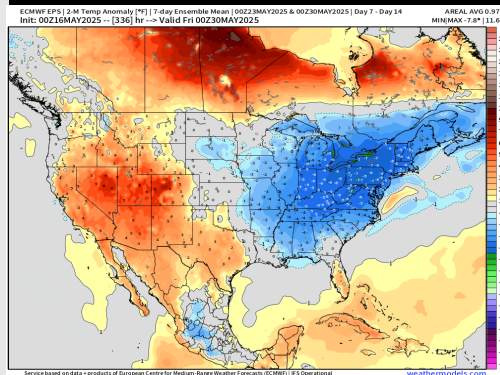


# Houston Pilots: 5/17/25

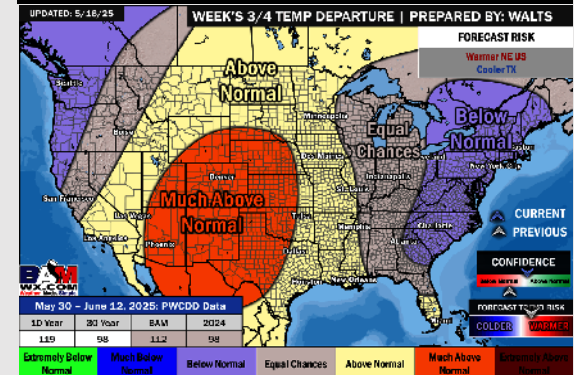
## Next 7 Day Temperature Departure



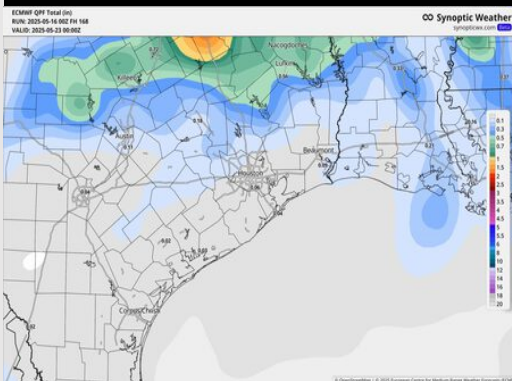
## 8-14 Day Temperature Departure



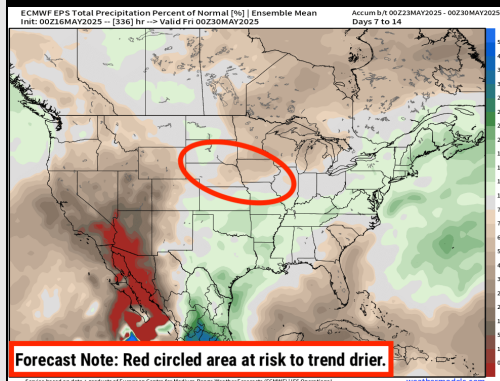
## 15-30 Day Temperature Departure



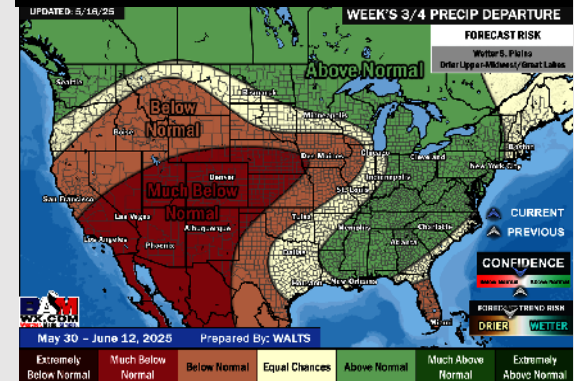
## Next 7 Day Total Precipitation



## 8-14 Day % of Average Precip.



## 15-30 Day % of Average Precip.



- Temps are expected to be much above normal the next 7 days. Isolated rain chances possible early next week.
- Near/slightly above normal temps and above normal rainfall is favored for days 8 – 14.
- Above normal temperatures and near normal precipitation chances are favored for the end of May/begin June.