

Houston Pilots Forecast Package



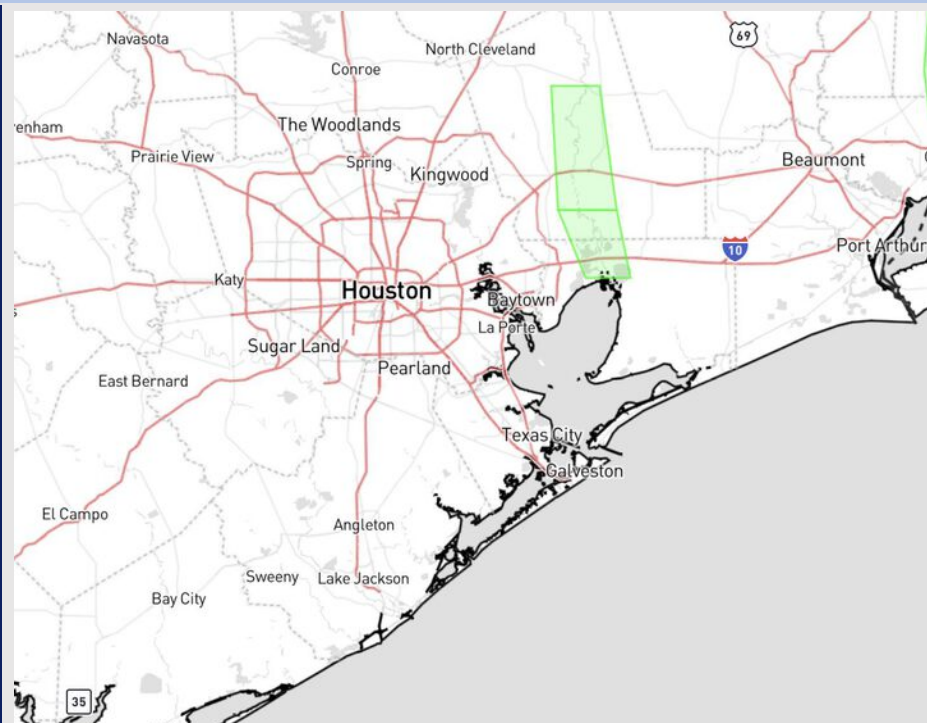
Updated: 2:30 PM CT

Friday, May 16, 2025

Forecaster: Alyssa Elliott

Weather Headlines

- **Choppy waters with 3' – 4' wave heights at the Boarding Station expected over the weekend with an increase to 5' on MON.**
- **Hazy conditions SAT between 6 – 8 AM may reduce visibility to 4 – 6 miles.**
- **Non-thunderstorm wind gusts of 20 – 25 kts will be possible for ALL stations today.**



Current Radar: 2:30 PM CT

As always, please do not hesitate to reach out to us with any forecast questions at **(317)-560-8122**. **Press 1 for forecast questions.**

You can also access real-time forecast updates and 24/7 meteorological chat assistance on your **Clarity** app. Click **here** for login assistance.



Houston Pilots Visibility Chart (miles)



Visibility	Fri 4 pm	Fri 5 pm	Fri 6 pm	Fri 7 pm	Fri 8 pm	Fri 9 pm	Fri 10 pm	Fri 11 pm	Sat 12 am	Sat 1 am	Sat 2 am	Sat 3 am	Sat 4 am	Sat 5 am	Sat 6 am	Sat 7 am	Sat 8 am	Sat 9 am	Sat 10 am	Sat 11 am	Sat 12 pm	Sat 1 pm	Sat 2 pm	Sat 3 pm
Houston Pilots N - 610 Bridge	10	10	10	10	10	10	10	10	10	10	10	9	7.9	7.9	6.9	6.9	5.9	5.9	6.9	9	10	10	10	10
Houston Pilots M - Kinder 1	10	10	10	10	10	10	10	10	10	10	10	9	7.9	7.9	6.9	6.9	5.9	5.9	6.9	9	10	10	10	10
Houston Pilots L - Greens Bayou	10	10	10	10	10	10	10	10	10	10	10	9	9	7.9	7.9	6.9	5.9	5.9	6.9	10	10	10	10	10
Houston Pilots K - Shell Crude	10	10	10	10	10	10	10	10	10	10	10	9	9	7.9	7.9	6.9	5.9	5.9	6.9	9	10	10	10	10
Houston Pilots J - Lynchburg Ferries	10	10	10	10	10	10	10	10	10	10	10	9	9	7.9	7.9	6.9	5.9	5.9	6.9	10	10	10	10	10
Houston Pilots I - Exxon 3	10	10	10	10	10	10	10	10	10	10	10	9	9	7.9	7.9	6.9	5.9	5.9	6.9	9	10	10	10	10
Houston Pilots H - Morgans Point	10	10	10	10	10	10	10	10	10	10	10	9	9	7.9	7.9	6.9	5.9	5.9	6.9	9	10	10	10	10
Houston Pilots G - 75/76	9	7.9	6.9	7.9	6.9	6.9	7.9	9	7.9	6.9	6.9	6.9	6.9	6.9	4.9	4.9	3.9	3.9	4.9	6.9	6.9	6.9	10	10
Houston Pilots F - 63/64	9	7.9	6.9	7.9	6.9	6.9	7.9	9	7.9	6.9	6.9	6.9	6.9	5.9	4.9	4.9	3.9	3.9	4.9	6.9	6.9	6.9	10	10
Houston Pilots E - 51/52	7.9	6.9	6.9	6.9	6.9	5.9	7.9	9	7.9	6.9	6.9	5.9	5.9	4.9	4.9	4.9	3.9	3.9	4.9	5.9	6.9	6.9	10	10
Houston Pilots D - 37/38	7.9	6.9	6.9	6.9	6.9	5.9	7.9	9	7.9	6.9	6.9	5.9	5.9	4.9	4.9	4.9	3.9	3.9	4.9	5.9	6.9	6.9	10	10
Houston Pilots C - 25/26	7.9	6.9	6.9	6.9	6.9	5.9	7.9	9	6.9	6.9	6.9	5.9	5.9	5.9	5.9	4.9	3.9	3.9	4.9	5.9	6.9	5.9	10	10
Houston Pilots B - 11/12	6.9	6.9	6.9	6.9	5.9	5.9	6.9	9	6.9	6.9	6.9	5.9	5.9	4.9	4.9	4.9	3.9	2.9	4.9	4.9	5.9	5.9	10	10
Houston Pilots A - 1 & 2 Bravo	4.9	3.9	4.9	3.9	3.9	4.9	5.9	6.9	6.9	6.9	4.9	5.9	4.9	4.9	4.9	3.9	2.9	2.5	3.9	3.9	4.9	3.9	9	9

NOTE: This is automated data that may/may not agree with the official BAM thinking that's found on the daily slides or special visibility report slides. This data should be used as a guide only

Houston Pilots Wind Chart



Sustained Wind 10 Knots

Gusts 15 Knots

Wind from the SE



Wind	Fri 4 pm	Fri 5 pm	Fri 6 pm	Fri 7 pm	Fri 8 pm	Fri 9 pm	Fri 10 pm	Fri 11 pm	Sat 12 am	Sat 1 am	Sat 2 am	Sat 3 am	Sat 4 am	Sat 5 am	Sat 6 am	Sat 7 am	Sat 8 am	Sat 9 am	Sat 10 am	Sat 11 am	Sat 12 pm	Sat 1 pm	Sat 2 pm	Sat 3 pm
Houston Pilots N - 610 Bridge	14 28 ↑	14 26 ↑	14 25 ↑	13 25 ↑	12 23 ↑	10 22 ↑	10 21 ↑	10 20 ↑	9 18 ↑	8 17 ↑	8 17 ↑	8 16 ↑	7 15 ↑	7 14 ↑	6 13 ↑	6 13 ↑	6 12 ↑	6 13 ↑	7 14 ↑	8 15 ↑	9 17 ↑	10 21 ↑	10 22 ↑	12 23 ↑
Houston Pilots M - Kinder 1	14 28 ↑	14 26 ↑	14 25 ↑	13 25 ↑	12 23 ↑	10 22 ↑	10 21 ↑	9 20 ↑	9 18 ↑	8 17 ↑	8 17 ↑	8 16 ↑	7 15 ↑	6 14 ↑	6 13 ↑	6 13 ↑	6 12 ↑	6 13 ↑	7 14 ↑	8 15 ↑	9 17 ↑	10 21 ↑	10 22 ↑	12 23 ↑
Houston Pilots L - Greens Bayou	14 26 ↑	14 26 ↑	14 25 ↑	13 24 ↑	12 23 ↑	10 21 ↑	10 21 ↑	9 18 ↑	9 18 ↑	8 17 ↑	8 16 ↑	7 16 ↑	7 15 ↑	6 14 ↑	6 13 ↑	6 13 ↑	6 12 ↑	6 13 ↑	7 14 ↑	8 15 ↑	9 17 ↑	10 20 ↑	10 21 ↑	12 23 ↑
Houston Pilots K - Shell Crude	14 26 ↑	14 25 ↑	14 25 ↑	13 24 ↑	12 22 ↑	10 21 ↑	10 21 ↑	9 18 ↑	8 18 ↑	8 17 ↑	8 16 ↑	7 15 ↑	7 15 ↑	6 14 ↑	6 13 ↑	6 13 ↑	6 12 ↑	6 13 ↑	7 14 ↑	8 15 ↑	9 17 ↑	10 21 ↑	10 21 ↑	12 23 ↑
Houston Pilots J - Lynchburg Ferries	14 26 ↑	14 25 ↑	14 25 ↑	13 24 ↑	12 22 ↑	10 21 ↑	10 20 ↑	9 18 ↑	8 17 ↑	8 17 ↑	8 16 ↑	7 15 ↑	6 14 ↑	6 13 ↑	6 13 ↑	6 12 ↑	6 12 ↑	6 13 ↑	7 13 ↑	8 15 ↑	9 17 ↑	10 20 ↑	10 21 ↑	12 23 ↑
Houston Pilots I - Exxon 3	16 25 ↑	16 25 ↑	16 24 ↑	15 24 ↑	15 23 ↑	15 22 ↑	14 21 ↑	13 20 ↑	13 18 ↑	13 18 ↑	12 17 ↑	10 17 ↑	10 16 ↑	9 15 ↑	9 15 ↑	8 14 ↑	8 13 ↑	9 14 ↑	9 15 ↑	10 16 ↑	12 17 ↑	13 21 ↑	13 22 ↑	14 23 ↑
Houston Pilots H - Morgans Point	16 25 ↑	16 25 ↑	16 24 ↑	15 24 ↑	15 22 ↑	14 21 ↑	13 21 ↑	13 18 ↑	13 18 ↑	12 18 ↑	12 17 ↑	10 17 ↑	10 16 ↑	9 15 ↑	9 15 ↑	8 14 ↑	8 13 ↑	9 14 ↑	9 15 ↑	10 16 ↑	10 17 ↑	13 21 ↑	13 22 ↑	14 23 ↑
Houston Pilots G - 75/76	16 26 ↑	16 26 ↑	16 25 ↑	16 24 ↑	15 23 ↑	15 22 ↑	14 21 ↑	13 20 ↑	13 20 ↑	13 20 ↑	13 20 ↑	13 18 ↑	12 17 ↑	10 17 ↑	10 16 ↑	10 16 ↑	10 15 ↑	10 16 ↑	10 16 ↑	12 17 ↑	13 20 ↑	13 22 ↑	13 22 ↑	14 24 ↑
Houston Pilots F - 63/64	16 25 ↑	16 25 ↑	16 24 ↑	15 24 ↑	15 22 ↑	14 21 ↑	14 21 ↑	13 20 ↑	13 20 ↑	13 20 ↑	13 20 ↑	13 18 ↑	12 17 ↑	12 17 ↑	10 16 ↑	10 16 ↑	10 15 ↑	10 16 ↑	10 16 ↑	12 17 ↑	13 20 ↑	13 22 ↑	13 22 ↑	14 23 ↑
Houston Pilots E - 51/52	16 25 ↑	15 24 ↑	15 24 ↑	15 22 ↑	14 21 ↑	14 20 ↑	13 20 ↑	13 18 ↑	13 18 ↑	13 18 ↑	13 18 ↑	13 18 ↑	13 18 ↑	12 17 ↑	12 17 ↑	10 16 ↑	10 15 ↑	10 16 ↑	10 16 ↑	12 17 ↑	13 18 ↑	13 21 ↑	13 22 ↑	14 23 ↑
Houston Pilots D - 37/38	15 24 ↑	15 23 ↑	14 23 ↑	14 22 ↑	14 20 ↑	13 20 ↑	13 20 ↑	13 18 ↑	13 18 ↑	13 18 ↑	13 18 ↑	13 18 ↑	13 18 ↑	12 17 ↑	12 17 ↑	10 16 ↑	10 16 ↑	10 16 ↑	10 16 ↑	12 17 ↑	13 18 ↑	13 21 ↑	13 21 ↑	13 22 ↑
Houston Pilots C - 25/26	15 23 ↑	14 22 ↑	14 22 ↑	13 21 ↑	13 20 ↑	13 20 ↑	13 20 ↑	13 18 ↑	13 18 ↑	13 18 ↑	13 18 ↑	13 18 ↑	12 17 ↑	12 17 ↑	12 16 ↑	10 16 ↑	10 16 ↑	10 16 ↑	10 16 ↑	12 17 ↑	13 18 ↑	13 20 ↑	13 20 ↑	13 21 ↑
Houston Pilots B - 11/12	14 22 ↑	14 22 ↑	13 21 ↑	13 20 ↑	13 18 ↑	12 18 ↑	12 18 ↑	12 17 ↑	12 17 ↑	10 18 ↑	12 17 ↑	10 17 ↑	10 17 ↑	10 17 ↑	10 16 ↑	10 16 ↑	10 15 ↑	10 16 ↑	10 16 ↑	12 17 ↑	13 18 ↑	12 18 ↑	12 18 ↑	13 18 ↑
Houston Pilots A - 1 & 2 Bravo	14 22 ↑	14 21 ↑	13 21 ↑	13 20 ↑	13 20 ↑	13 20 ↑	13 20 ↑	13 20 ↑	13 20 ↑	13 20 ↑	13 20 ↑	13 20 ↑	13 20 ↑	13 20 ↑	13 18 ↑	13 17 ↑	12 17 ↑	12 17 ↑	10 16 ↑	10 16 ↑	10 16 ↑	12 17 ↑	12 17 ↑	12 17 ↑

NOTE: This is automated data that may/may not agree with the official BAM thinking that's found on the daily slides.
This data should be used as a guide only.

Houston Pilots: FRI. 5/16/2025

Forecast Discussion

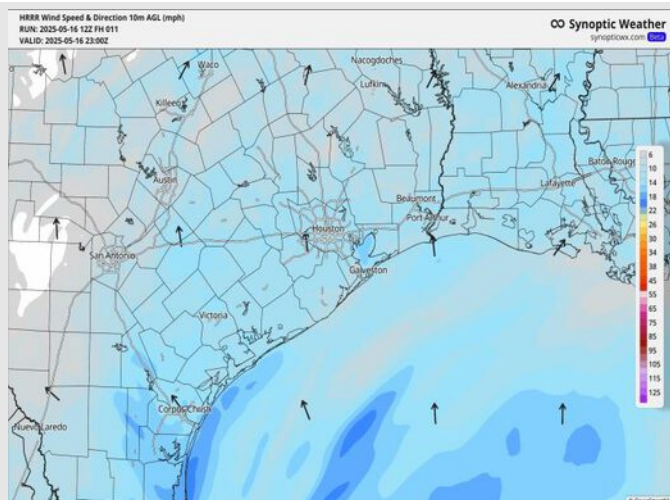
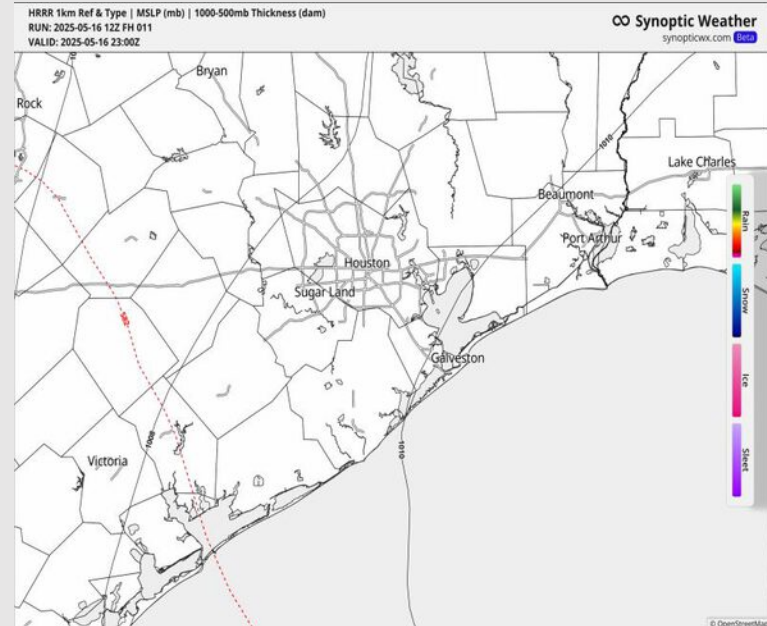
Precip: Dry conditions are favored the rest of the day.

Wind: Winds will be out of the S this PM. **N of Morgan's Point:** Winds will be at 8 – 13 kts. **S of Morgan's Point:** Winds will be at 14 – 19 kts. **Wind gusts of 20 – 25 kts will be possible for ALL stations this evening.**

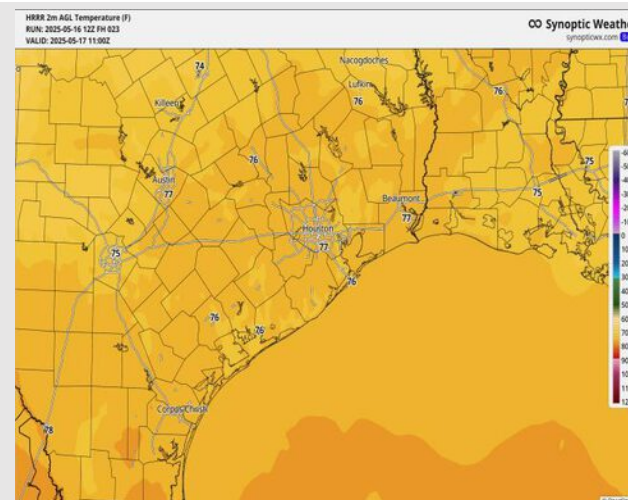
Low Temps: **N of Morgan's Point:** Upper 70s F. **S of Morgan's Point:** Upper 70s F.

Visibility: Not anticipating any fog concerns the rest of the day.

Precip Image: 6 PM CT



Wind Speed:
6 PM CT



Low Temps
SAT AM

Houston Pilots: SAT. 5/17/2025

Forecast Discussion

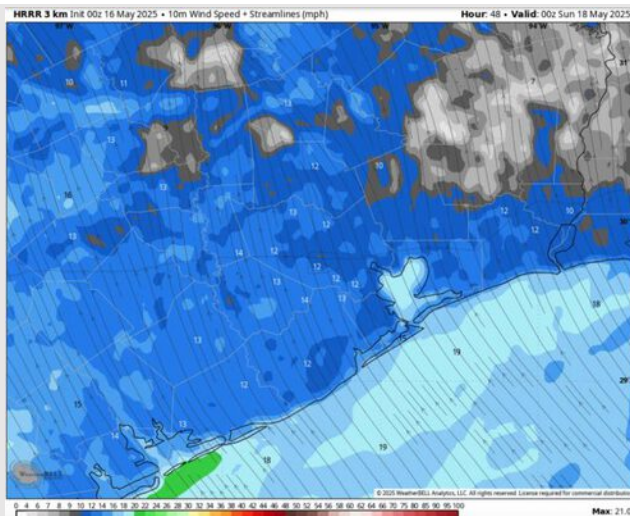
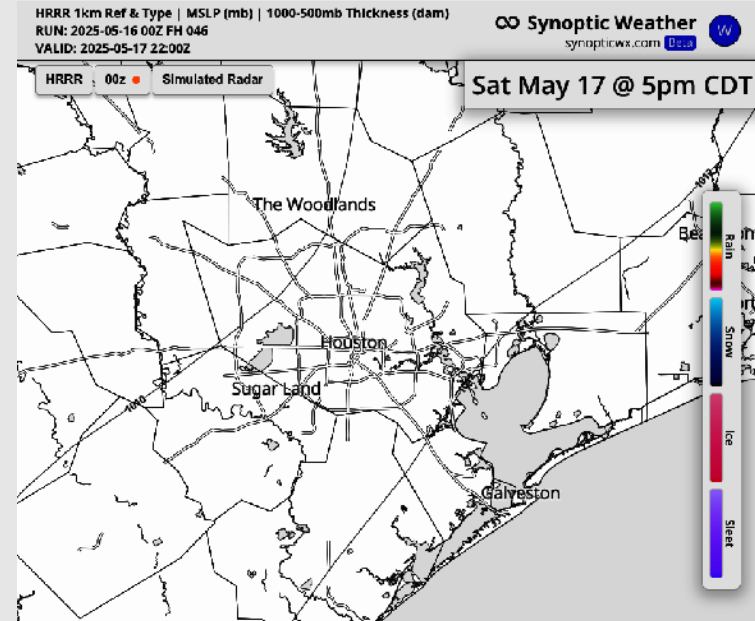
Precip: Favoring dry conditions Saturday.

Wind: Winds will be out of the SSE throughout Saturday. **N of Morgan's Point:** Winds will be at 8 – 13 kts. **S of Morgan's Point:** Winds will be at 13 - 18 kts. **Non-thunderstorm wind gusts up to 20+ kts are possible for all stations N of Morgan's point.**

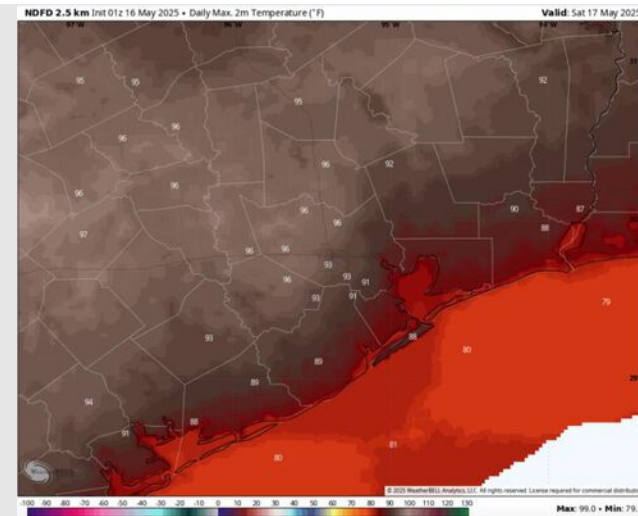
High Temps: **N of Morgan's Point:** Low 90s F. **S of Morgan's Point:** Mid 80s F.

Visibility: Hazy conditions between 6 – 8 AM may reduce visibility to 4 – 6 miles.

Precip Image: 5 PM CT



Wind Speed:
7 PM CT



High Temps
Saturday

Houston Pilots: SUN. 5/18/2025

Forecast Discussion

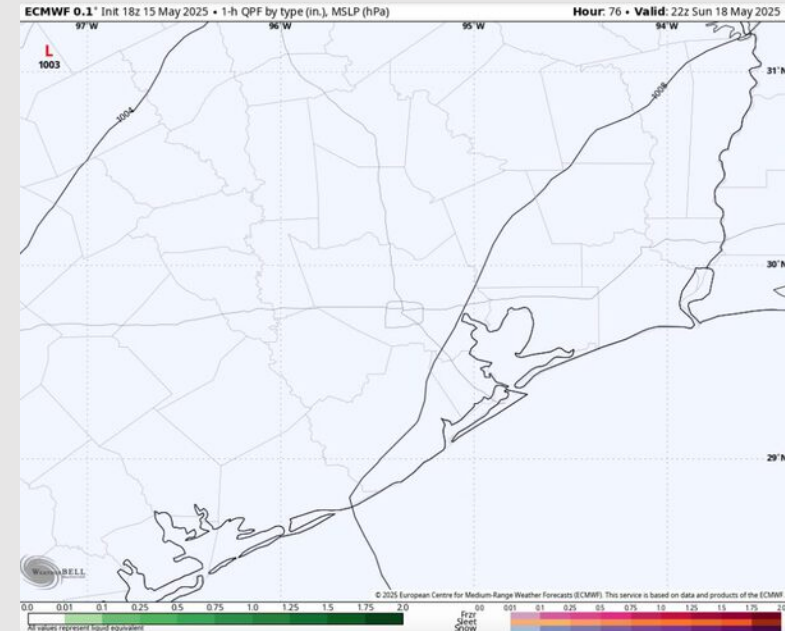
Precip: Favoring dry conditions Sunday.

Wind: Winds will be out of the S on Sunday. **N of Morgan's Point:** Winds will be at 8 – 13 kts. **S of Morgan's Point:** Winds will be at 13 – 18 kts. **Non-thunderstorm wind gusts up to 30 kts will be possible for ALL stations Sunday.**

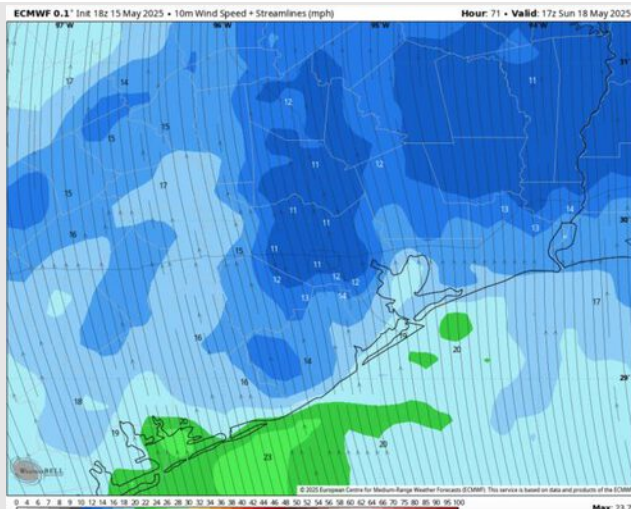
High Temps: **N of Morgan's Point:** Low 90s F. **S of Morgan's Point:** Mid 80s F.

Visibility: No visibility concerns the rest of today.

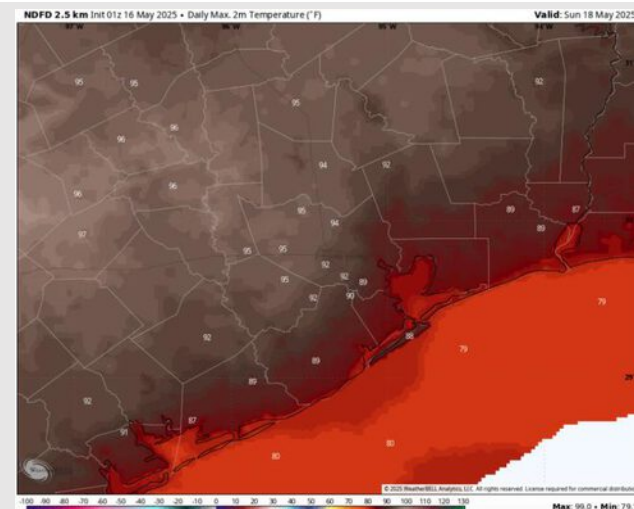
Precip Image: 5 PM CT



Wind Speed
12 PM CT

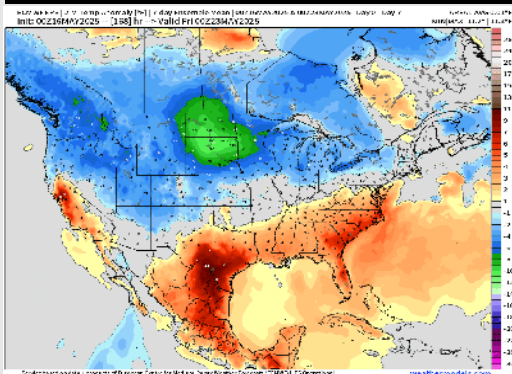


High Temps
Sunday

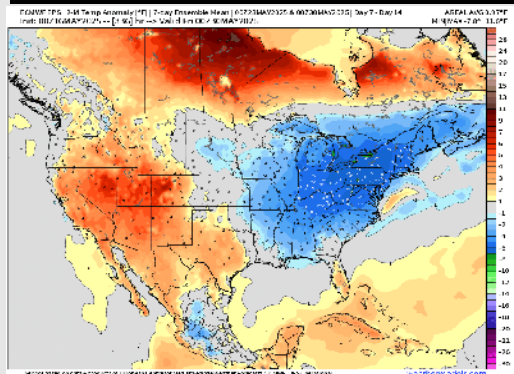


Houston Pilots: 5/16/25

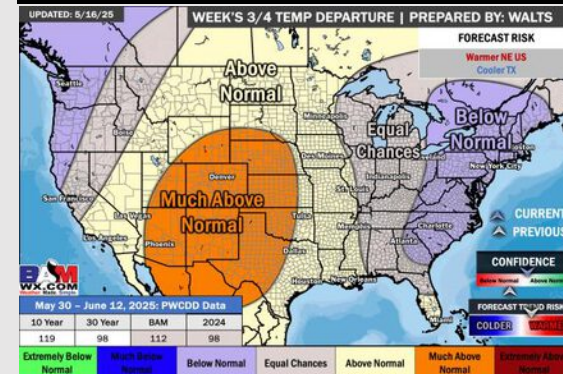
Next 7 Day Temperature Departure



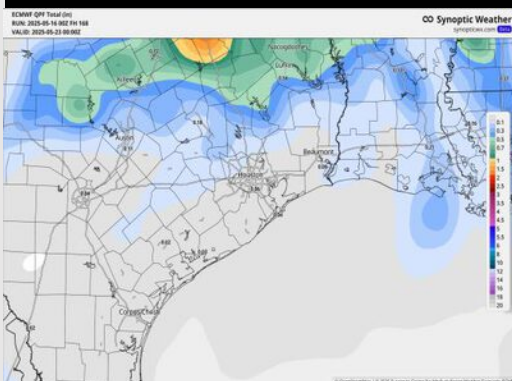
8-14 Day Temperature Departure



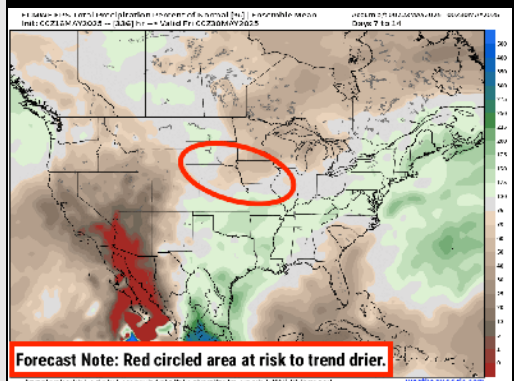
15-30 Day Temperature Departure



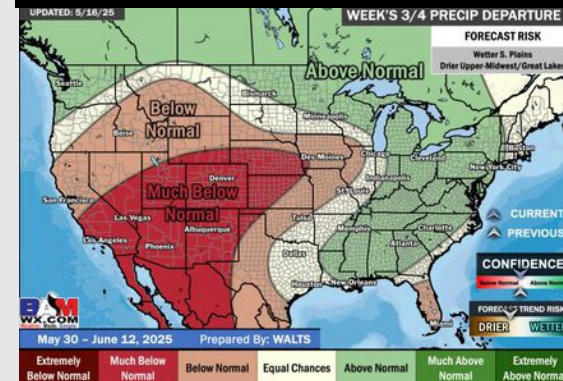
Next 7 Day Total Precipitation



8-14 Day % of Average Precip.



15-30 Day % of Average Precip.



- Temps are expected to be much above normal the next 7 days. Isolated rain chances possible early next week.
- Near/slightly above normal temps and above normal rainfall is favored for days 8 – 14.
- Above normal temperatures and near normal precipitation chances are favored for the end of May/begin June.