

Houston Pilots Forecast Package



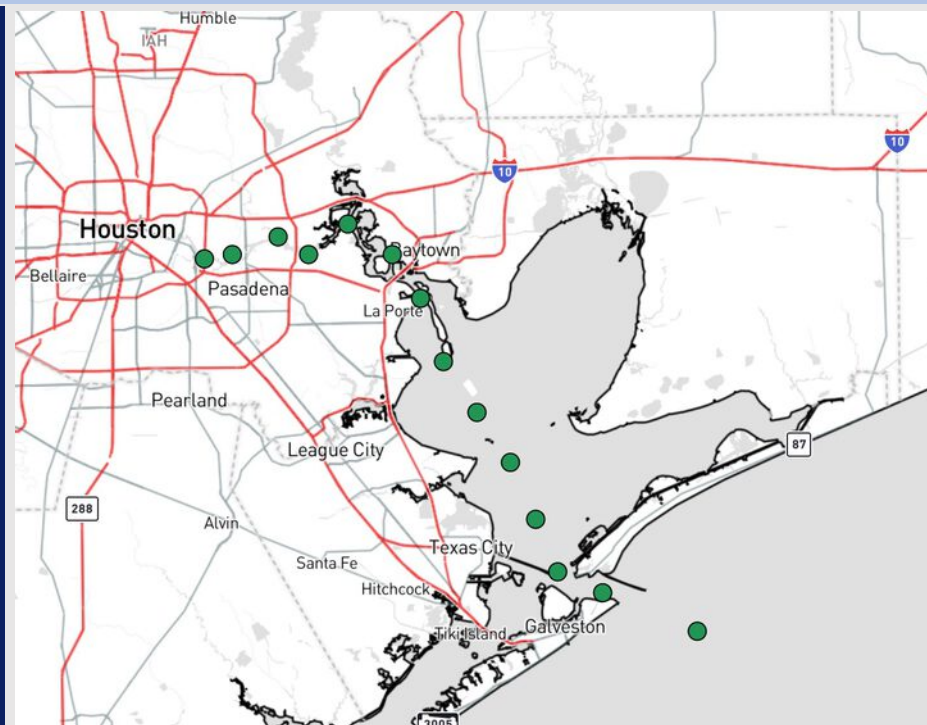
Updated: 11:20 PM CT

Thursday, May 15, 2025

Forecaster: Jakeb Wagner

Weather Headlines

- **Choppy waters with 4' – 5' waves at the Boarding Station will be possible through the end of the week and into the weekend.**
- **Light mist S. of Morgan's Point can reduce visibilities to 1 – 3 miles from 12AM to 4AM today.**
- **Non-thunderstorm wind gusts of 20 – 25 kts will be possible for ALL stations today.**



Current Radar: 11:20 PM CT

As always, please do not hesitate to reach out to us with any forecast questions at **(317)-560-8122**. **Press 1 for forecast questions.**

You can also access real-time forecast updates and 24/7 meteorological chat assistance on your [Clarity](#) app. Click [here](#) for login assistance.



Houston Pilots Visibility Chart (miles)



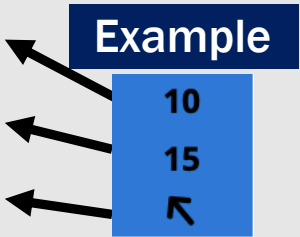
Visibility	Fri 1 am	Fri 2 am	Fri 3 am	Fri 4 am	Fri 5 am	Fri 6 am	Fri 7 am	Fri 8 am	Fri 9 am	Fri 10 am	Fri 11 am	Fri 12 pm	Fri 1 pm	Fri 2 pm	Fri 3 pm	Fri 4 pm	Fri 5 pm	Fri 6 pm	Fri 7 pm	Fri 8 pm	Fri 9 pm	Fri 10 pm	Fri 11 pm	Sat 12 am
Houston Pilots N - 610 Bridge	10	10	10	10	10	10	10	7.9	6.9	10	10	10	10	10	10	10	10	10	10	9	9	9	9	10
Houston Pilots M - Kinder 1	10	10	10	10	10	10	10	7.9	6.9	10	10	10	10	10	10	10	10	10	10	9	7.9	9	9	10
Houston Pilots L - Greens Bayou	10	10	10	10	10	10	10	7.9	6.9	9	10	10	10	10	10	10	10	10	10	9	7.9	9	9	10
Houston Pilots K - Shell Crude	10	10	10	10	10	10	10	7.9	6.9	9	10	10	10	10	10	10	10	10	10	7.9	6.9	7.9	9	10
Houston Pilots J - Lynchburg Ferries	10	10	10	10	10	10	10	7.9	6.9	9	10	10	10	10	10	10	10	10	10	9	7.9	9	9	10
Houston Pilots I - Exxon 3	10	10	10	10	10	10	10	7.9	6.9	9	10	10	10	10	10	10	10	10	10	7.9	6.9	7.9	8	9
Houston Pilots H - Morgans Point	10	10	10	10	10	10	10	6.9	6.9	9	10	10	10	10	10	10	10	10	9	6.9	6.9	7.9	8	9
Houston Pilots G - 75/76	4.9	6.9	6.9	5.9	5.9	6.9	6.9	4.9	5.9	6.9	6.9	6.9	7.9	6.9	6.9	6.9	6.9	4.9	4.9	3.9	4.9	4.9	8	9
Houston Pilots F - 63/64	4.9	6.9	5.9	5.9	5.9	6.9	6.9	4.9	5.9	6.9	6.9	6.9	6.9	6.9	6.9	5.9	6.9	4.9	4.9	3.9	3.9	4.9	8	9
Houston Pilots E - 51/52	4.9	4.9	4.9	4.9	4.9	5.9	5.9	4.9	4.9	5.9	6.9	6.9	5.9	5.9	5.9	4.9	4.9	4.9	3.9	3.9	3.9	4.9	8	9
Houston Pilots D - 37/38	4.9	4.9	4.9	3.9	4.9	4.9	5.9	4.9	4.9	4.9	5.9	6.9	5.9	5.9	5.9	4.9	4.9	3.9	3.9	3.9	3.9	4.9	8	9
Houston Pilots C - 25/26	4.9	4.9	4.9	3.9	4.9	4.9	4.9	4.9	4.9	4.9	5.9	5.9	5.9	5.9	5.9	4.9	4.9	3.9	3.9	3.9	3.9	4.9	8	8
Houston Pilots B - 11/12	3.9	4.9	3	2.9	3.9	4.9	4.9	4.9	4.9	4.9	4.9	5.9	4.9	5.9	4.9	4.9	4.9	3.9	3	3.9	3.9	3.9	8	8
Houston Pilots A - 1 & 2 Bravo	3.9	3.9	3.9	2.9	3.9	4.9	4.9	3.9	3.9	4.9	4.9	4.9	4.9	3.9	3.9	3.9	3.9	3.9	3	3	3	3.9	8	8

NOTE: This is automated data that may/may not agree with the official BAM thinking that's found on the daily slides or special visibility report slides. This data should be used as a guide only

Houston Pilots Wind Chart



Sustained Wind 10 Knots
Gusts 15 Knots
Wind from the SE



Wind	Fri 1 am	Fri 2 am	Fri 3 am	Fri 4 am	Fri 5 am	Fri 6 am	Fri 7 am	Fri 8 am	Fri 9 am	Fri 10 am	Fri 11 am	Fri 12 pm	Fri 1 pm	Fri 2 pm	Fri 3 pm	Fri 4 pm	Fri 5 pm	Fri 6 pm	Fri 7 pm	Fri 8 pm	Fri 9 pm	Fri 10 pm	Fri 11 pm	Sat 12 am
Houston Pilots N - 610 Bridge	9 18 ↑	9 18 ↑	9 18 ↑	9 18 ↑	9 20 ↑	9 20 ↑	9 20 ↑	9 18 ↑	10 21 ↑	10 22 ↑	12 24 ↑	13 25 ↑	14 26 ↑	14 28 ↑	14 29 ↑	14 28 ↑	14 26 ↑	14 26 ↑	13 24 ↑	12 23 ↑	10 22 ↑	10 21 ↑	10 20 ↑	10 20 ↑
Houston Pilots M - Kinder 1	9 18 ↑	9 18 ↑	9 18 ↑	9 18 ↑	9 18 ↑	9 20 ↑	9 20 ↑	9 18 ↑	10 21 ↑	10 22 ↑	12 24 ↑	13 25 ↑	13 26 ↑	14 28 ↑	14 29 ↑	14 28 ↑	14 26 ↑	14 26 ↑	13 24 ↑	12 23 ↑	10 22 ↑	10 21 ↑	10 20 ↑	9 20 ↑
Houston Pilots L - Greens Bayou	9 18 ↑	9 18 ↑	9 18 ↑	9 18 ↑	9 18 ↑	9 20 ↑	9 20 ↑	9 18 ↑	10 21 ↑	10 22 ↑	12 23 ↑	13 25 ↑	13 26 ↑	14 26 ↑	14 28 ↑	14 26 ↑	14 26 ↑	14 26 ↑	13 24 ↑	12 23 ↑	10 22 ↑	10 20 ↑	9 20 ↑	9 20 ↑
Houston Pilots K - Shell Crude	9 18 ↑	9 18 ↑	9 18 ↑	9 18 ↑	9 18 ↑	9 20 ↑	9 20 ↑	9 18 ↑	10 21 ↑	10 22 ↑	12 23 ↑	13 25 ↑	13 26 ↑	14 26 ↑	14 28 ↑	14 26 ↑	14 26 ↑	14 25 ↑	13 24 ↑	12 22 ↑	10 22 ↑	10 20 ↑	9 18 ↑	9 18 ↑
Houston Pilots J - Lynchburg Ferries	9 18 ↑	9 18 ↑	9 18 ↑	9 18 ↑	9 18 ↑	9 18 ↑	9 18 ↑	9 18 ↑	10 20 ↑	10 22 ↑	12 23 ↑	13 25 ↑	14 26 ↑	14 26 ↑	14 26 ↑	14 26 ↑	14 26 ↑	14 26 ↑	13 24 ↑	12 22 ↑	10 22 ↑	10 20 ↑	9 18 ↑	9 18 ↑
Houston Pilots I - Exxon 3	14 21 ↑	14 21 ↑	14 21 ↑	14 20 ↑	14 21 ↑	14 21 ↑	14 21 ↑	13 21 ↑	14 21 ↑	15 22 ↑	15 23 ↑	15 24 ↑	15 25 ↑	15 26 ↑	15 26 ↑	16 26 ↑	16 26 ↑	16 25 ↑	15 24 ↑	15 22 ↑	15 22 ↑	14 21 ↑	13 20 ↑	13 20 ↑
Houston Pilots H - Morgans Point	14 21 ↑	14 21 ↑	14 21 ↑	14 20 ↑	13 20 ↑	14 21 ↑	13 21 ↑	13 20 ↑	14 21 ↑	14 22 ↑	15 23 ↑	15 24 ↑	15 25 ↑	15 26 ↑	15 26 ↑	16 26 ↑	16 25 ↑	16 25 ↑	15 24 ↑	15 22 ↑	14 22 ↑	14 20 ↑	13 20 ↑	13 20 ↑
Houston Pilots G - 75/76	15 22 ↑	15 22 ↑	15 22 ↑	15 22 ↑	15 22 ↑	15 23 ↑	15 23 ↑	15 22 ↑	15 23 ↑	15 23 ↑	16 24 ↑	16 25 ↑	16 26 ↑	16 26 ↑	16 26 ↑	16 26 ↑	16 26 ↑	16 26 ↑	16 24 ↑	15 23 ↑	15 22 ↑	15 21 ↑	14 20 ↑	14 21 ↑
Houston Pilots F - 63/64	15 22 ↑	15 22 ↑	15 22 ↑	15 22 ↑	15 22 ↑	15 23 ↑	15 23 ↑	15 22 ↑	15 23 ↑	15 23 ↑	16 24 ↑	16 25 ↑	16 26 ↑	16 26 ↑	16 26 ↑	16 26 ↑	16 25 ↑	15 24 ↑	15 22 ↑	15 21 ↑	15 21 ↑	14 20 ↑	13 20 ↑	14 20 ↑
Houston Pilots E - 51/52	15 23 ↑	16 23 ↑	16 23 ↑	16 23 ↑	15 23 ↑	15 23 ↑	15 23 ↑	15 23 ↑	15 23 ↑	15 23 ↑	16 24 ↑	16 25 ↑	16 25 ↑	15 25 ↑	15 25 ↑	16 25 ↑	15 24 ↑	15 24 ↑	15 23 ↑	14 21 ↑	14 21 ↑	14 20 ↑	13 20 ↑	13 20 ↑
Houston Pilots D - 37/38	15 23 ↑	16 23 ↑	16 23 ↑	16 23 ↑	16 23 ↑	16 23 ↑	15 23 ↑	15 23 ↑	15 23 ↑	15 23 ↑	15 24 ↑	16 25 ↑	15 25 ↑	15 25 ↑	15 25 ↑	15 25 ↑	15 24 ↑	15 23 ↑	14 22 ↑	14 20 ↑	13 20 ↑	13 20 ↑	13 18 ↑	13 20 ↑
Houston Pilots C - 25/26	15 23 ↑	15 23 ↑	15 23 ↑	15 23 ↑	15 23 ↑	15 23 ↑	15 23 ↑	15 23 ↑	15 23 ↑	15 23 ↑	15 23 ↑	15 24 ↑	15 24 ↑	15 24 ↑	15 24 ↑	15 24 ↑	14 23 ↑	14 22 ↑	14 21 ↑	13 20 ↑	13 20 ↑	13 20 ↑	13 18 ↑	13 20 ↑
Houston Pilots B - 11/12	15 23 ↑	15 23 ↑	15 23 ↑	15 23 ↑	15 23 ↑	15 23 ↑	15 23 ↑	14 22 ↑	14 22 ↑	14 22 ↑	14 22 ↑	15 23 ↑	15 23 ↑	14 23 ↑	14 22 ↑	14 22 ↑	14 21 ↑	13 21 ↑	13 20 ↑	13 20 ↑	12 18 ↑	12 18 ↑	12 17 ↑	12 18 ↑
Houston Pilots A - 1 & 2 Bravo	17 24 ↑	17 24 ↑	17 25 ↑	17 24 ↑	17 24 ↑	17 24 ↑	17 24 ↑	16 24 ↑	15 23 ↑	15 23 ↑	15 23 ↑	15 23 ↑	15 23 ↑	14 22 ↑	14 21 ↑	14 21 ↑	13 21 ↑	14 20 ↑	13 20 ↑	13 20 ↑	13 20 ↑	13 20 ↑	13 20 ↑	13 20 ↑

NOTE: This is automated data that may/may not agree with the official BAM thinking that's found on the daily slides.
This data should be used as a guide only.

Houston Pilots: FRI. 5/16/2025

Forecast Discussion

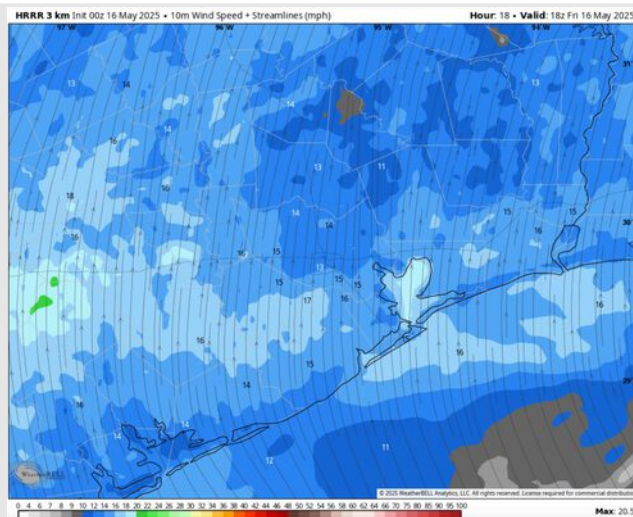
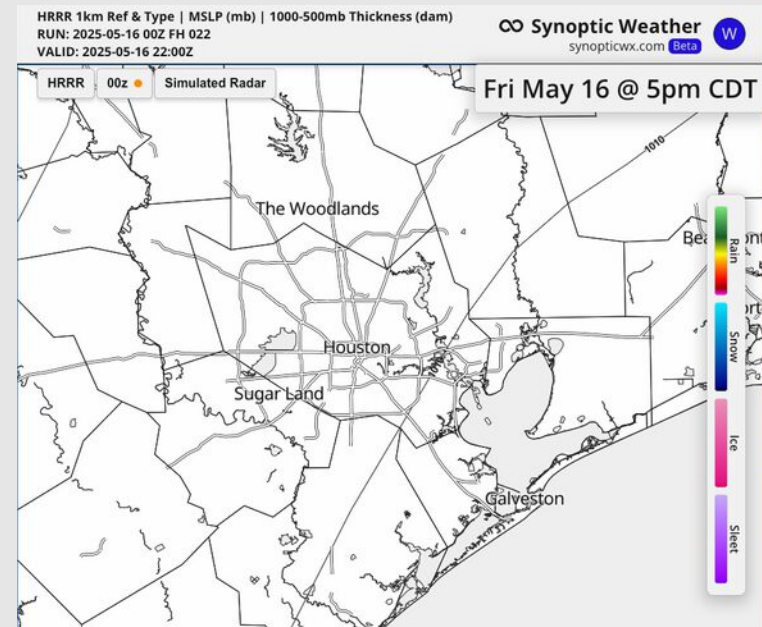
Precip: Some light mist/drizzle will be possible through 4AM for Stations S. of Morgan's Point. Dry conditions are then favored the rest of the day.

Wind: Winds will be out of the S today. **N of Morgan's Point:** Winds will be at 8 – 13 kts. **S of Morgan's Point:** Winds will be at 14 – 19 kts. **Non-thunderstorm wind gusts of 20 – 25 kts will be possible for ALL stations today.**

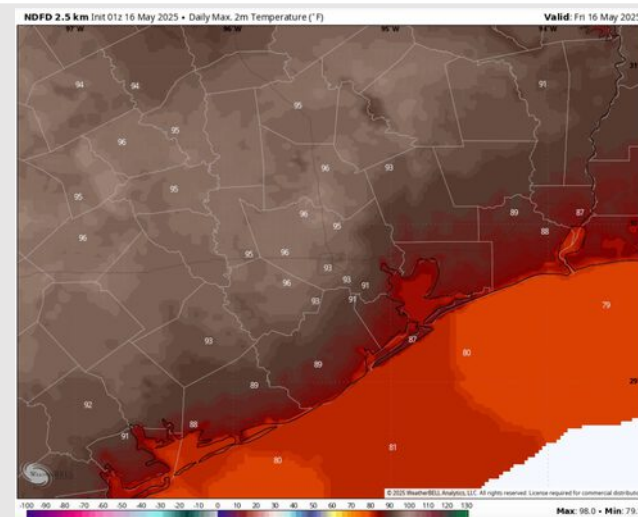
High Temps: **N of Morgan's Point:** Low 90s F. **S of Morgan's Point:** Mid 80s F.

Visibility: Light mist for Stations S. of Morgan's Point may reduce visibilities to 1 – 3 miles.

Precip Image: 5 PM CT



Wind Speed:
1 PM CT



High Temps
Today

Houston Pilots: SAT. 5/17/2025

Forecast Discussion

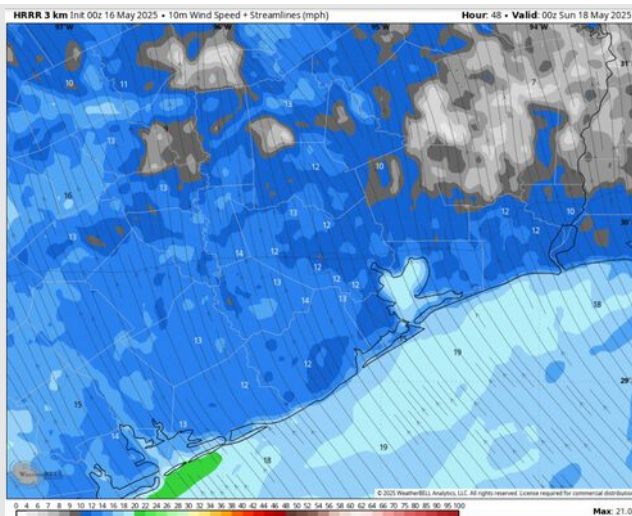
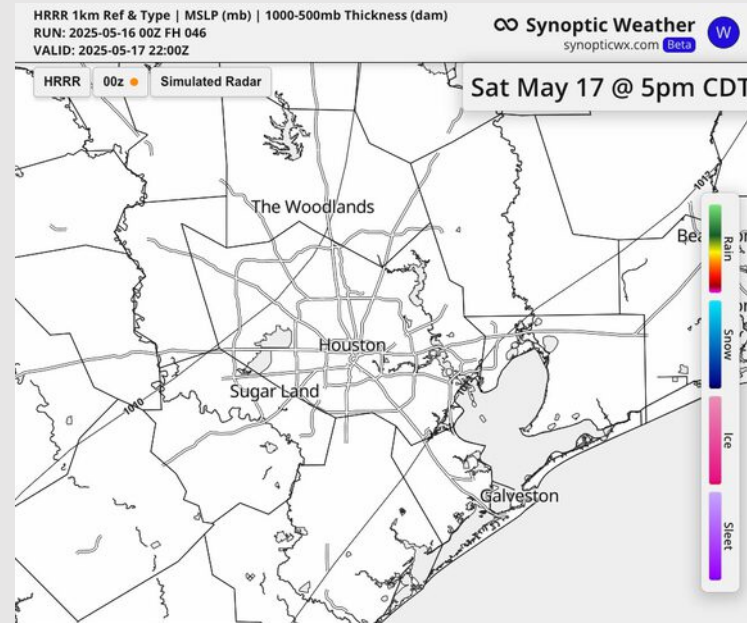
Precip: Favoring dry conditions Saturday.

Wind: Winds will be out of the SSE throughout Saturday. **N of Morgan's Point:** Winds will be at 8 – 13 kts. **S of Morgan's Point:** Winds will be at 13 - 18 kts. **Non-thunderstorm** wind gusts up to 20+ kts are possible for all stations **N of Morgan's point.**

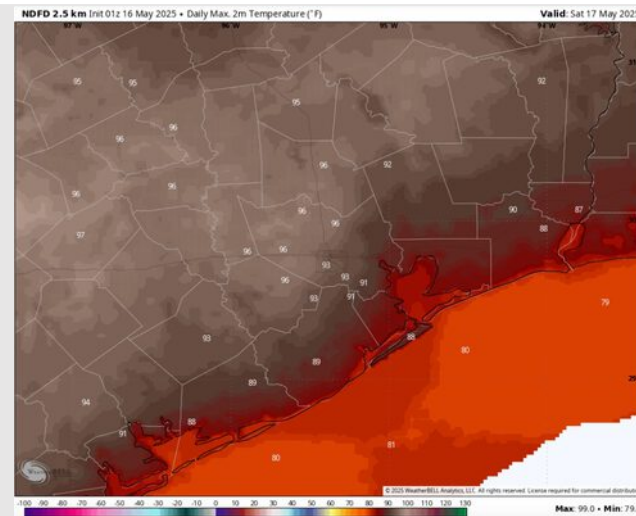
High Temps: **N of Morgan's Point:** Low 90s F. **S of Morgan's Point:** Mid 80s F.

Visibility: No visibility concerns Saturday.

Precip Image: 5 PM CT



Wind Speed:
7 PM CT



High Temps
Saturday

Houston Pilots: SUN. 5/18/2025

Forecast Discussion

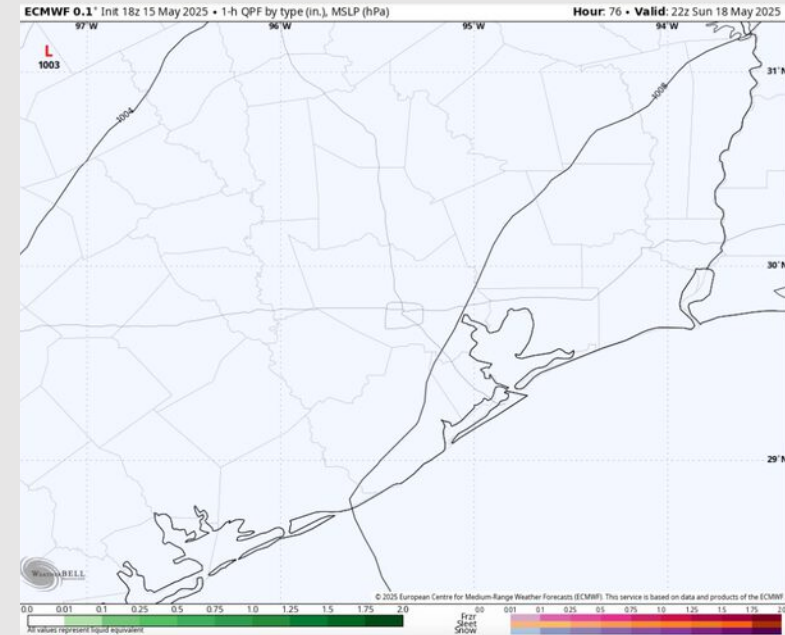
Precip: Favoring dry conditions Sunday.

Wind: Winds will be out of the S on Sunday. **N of Morgan's Point:** Winds will be at 8 – 13 kts. **S of Morgan's Point:** Winds will be at 13 – 18 kts. **Non-thunderstorm wind gusts up to 30 kts will be possible for ALL stations Sunday.**

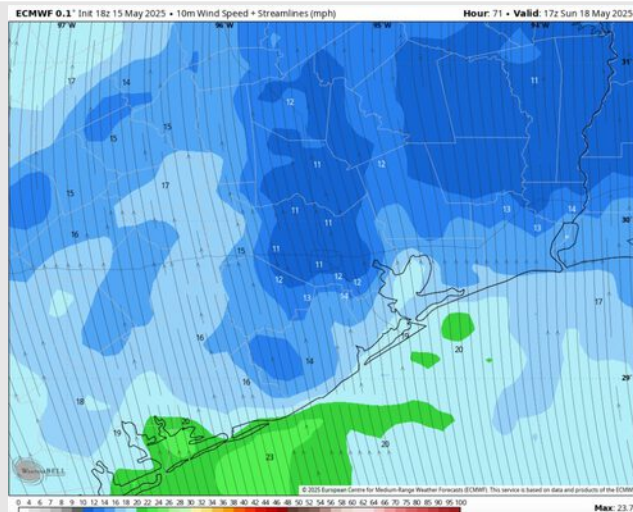
High Temps: **N of Morgan's Point:** Low 90s F. **S of Morgan's Point:** Mid 80s F.

Visibility: No visibility concerns the rest of today.

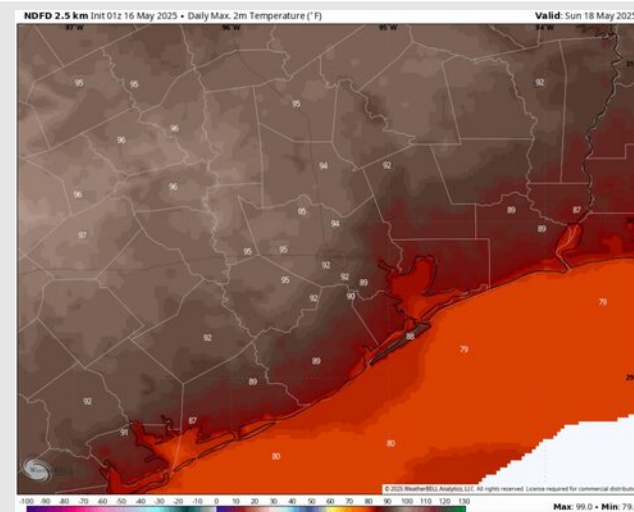
Precip Image: 5 PM CT



Wind Speed
12 PM CT

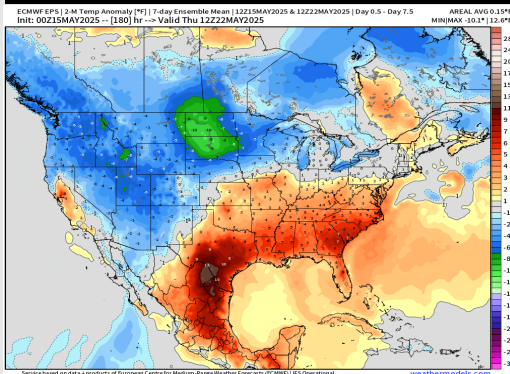


High Temps
Sunday

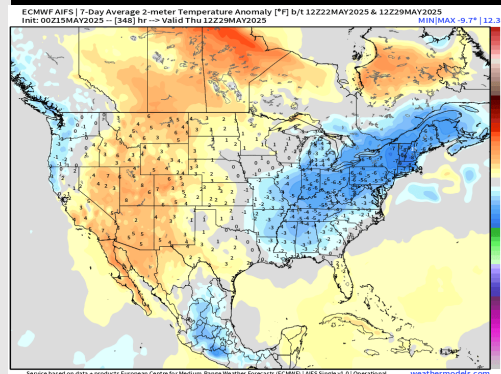


Houston Pilots: 5/16/25

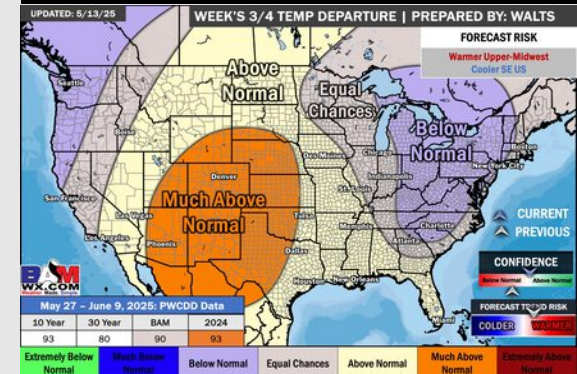
Next 7 Day Temperature Departure



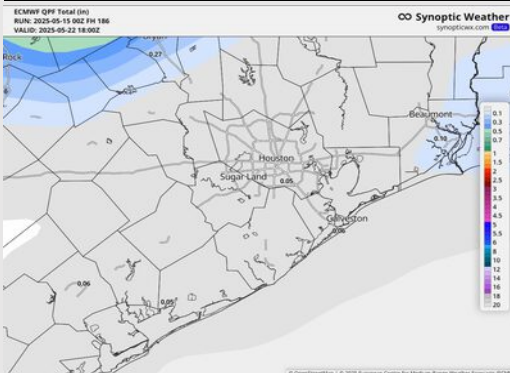
8-14 Day Temperature Departure



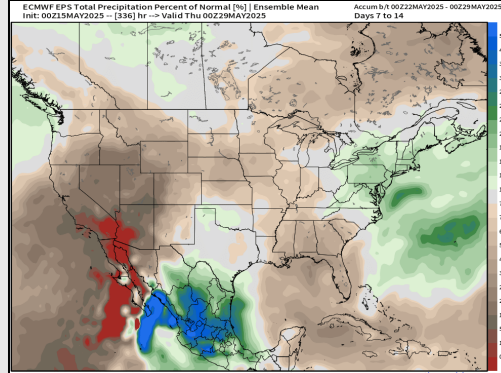
15-30 Day Temperature Departure



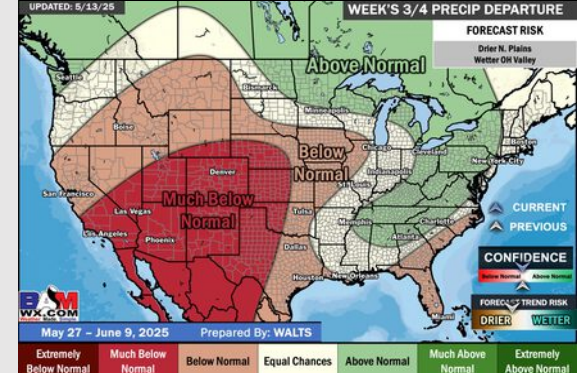
Next 7 Day Total Precipitation



8-14 Day % of Average Precip.



15-30 Day % of Average Precip.



- Temps are expected to be much above normal the next 7 days. Isolated rain chances possible early next week.
- Near normal temps and below normal rainfall is favored for days 8 – 14.
- Above normal temperatures and below normal precipitation chances are favored for the end of May/begin June.