

# Houston Pilots Forecast Package



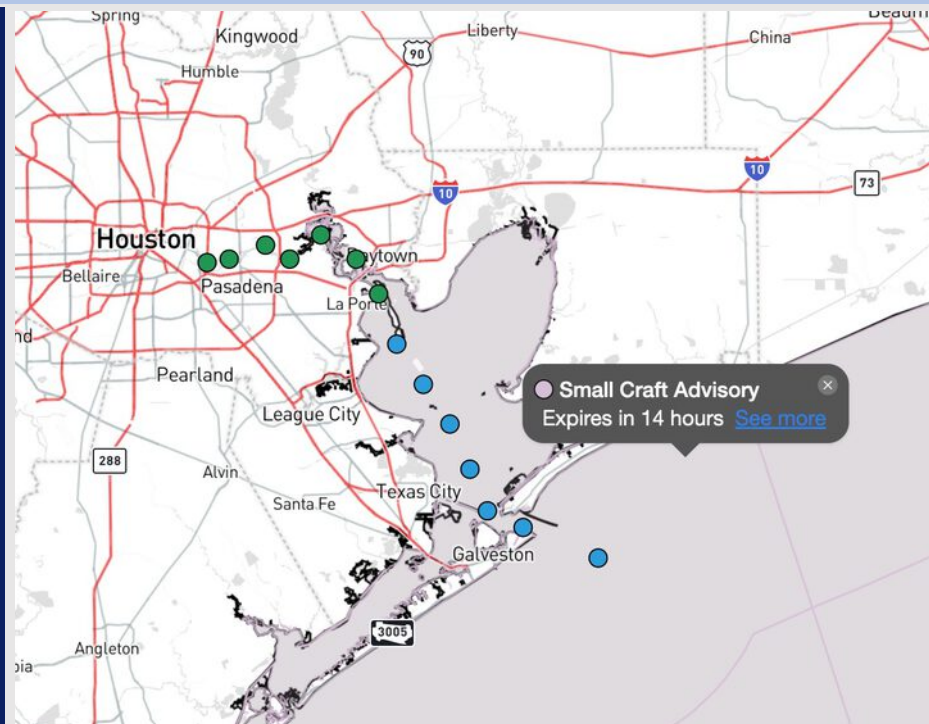
Updated: 11:00 PM CT

Wednesday, May 14, 2025

Forecaster: Jakeb Wagner

## Weather Headlines

- Zulu Port Conditions are in effect due to 6' waves at the Boarding Station.
- A few gusts of 30 – 35 kts will be possible S. of Morgan's Point today.
- Wind gusts up to 25-30 kts will be possible for all stations through FRI.



Current Radar: 11:00 PM CT

As always, please do not hesitate to reach out to us with any forecast questions at (317)-560-8122. Press 1 for forecast questions.

You can also access real-time forecast updates and 24/7 meteorological chat assistance on your [Clarity](#) app. Click [here](#) for login assistance.



# Houston Pilots Port Trigger Update

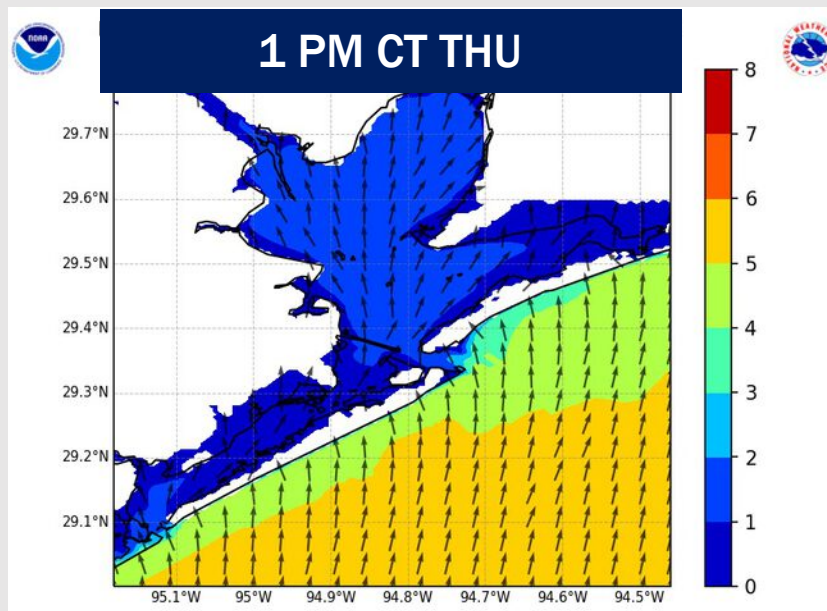
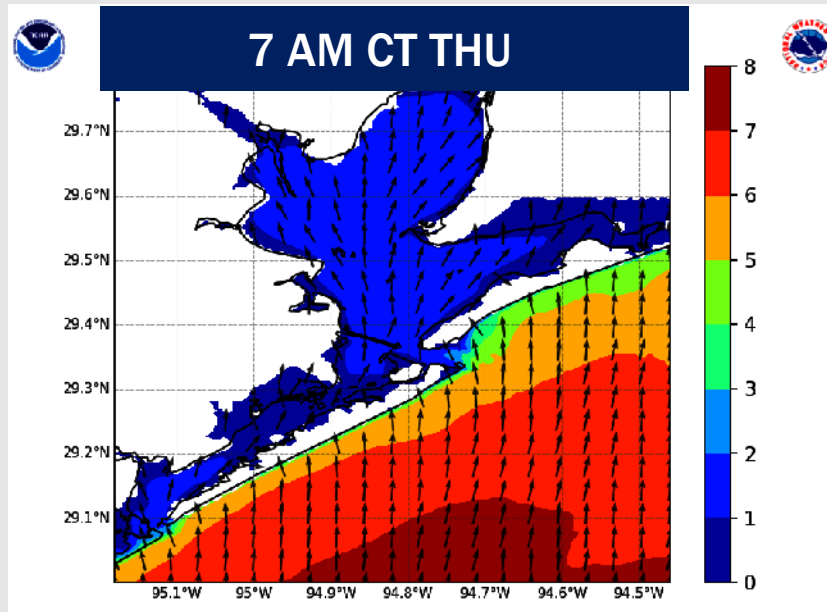
Port Condition	34 KTS+ Sustained Wind Trigger Reached at:	6 Foot Wave Trigger Reached at:	Time Remaining/Trigger Ends At:
Victor	—	—	—
Whiskey	—	—	—
X-Ray	—	—	—
Yankee	—	—	—
Zulu	—	CURRENT	10 AM THU

Port Condition	Trigger Definition	Trigger Reached?
Victor	Hurricane entering/developing in Gulf of Mexico that's a threat to the area	N/A
Whiskey	72 hours prior to predicted sustained winds of 34+ KTS	N/A
X-Ray	48 hours prior to predicted sustained winds of 34+ KTS or 6' wave height	PAST
Yankee	24 hours prior to predicted sustained winds of 34+ KTS or 6' wave height	PAST
Zulu	12 hours prior to predicted sustained winds of 34+ KTS or 6' wave height	YES

**NOTES:**

Due to elevated winds and strong gusts, wave heights have reached 6' at the Boarding Station and are expected to continue through 10AM THU. Confidence is lower than normal on when exactly waves will dip below 6'.

# Wave Height Forecast Update



Due to elevated winds and strong gusts, wave heights have reached 6' at the Boarding Station.

Wave heights are anticipated to dip below 6' by 10AM THU.

Wave heights of 4 – 5' are anticipated to persist post 10AM FRI at the Boarding Station.

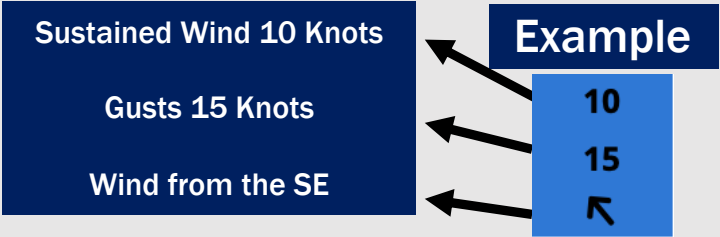
# Houston Pilots Visibility Chart (miles)



Visiblity	Thu 12 am	Thu 1 am	Thu 2 am	Thu 3 am	Thu 4 am	Thu 5 am	Thu 6 am	Thu 7 am	Thu 8 am	Thu 9 am	Thu 10 am	Thu 11 am	Thu 12 pm	Thu 1 pm	Thu 2 pm	Thu 3 pm	Thu 4 pm	Thu 5 pm	Thu 6 pm	Thu 7 pm	Thu 8 pm	Thu 9 pm	Thu 10 pm	Thu 11 pm
Houston Pilots N - 610 Bridge	10	10	10	10	10	9	7.9	7.9	6.9	6.9	7.9	10	10	10	10	10	10	10	10	10	9	6.9	6.9	6.9
Houston Pilots M - Kinder 1	10	10	10	10	10	10	7.9	7.9	6.9	6.9	7.9	10	10	10	10	10	10	10	10	10	9	6.9	6.9	6.9
Houston Pilots L - Greens Bayou	10	10	10	10	10	10	7.9	7.9	6.9	6.9	7.9	10	10	10	10	10	10	10	10	10	9	6.9	6.9	6.9
Houston Pilots K - Shell Crude	10	10	10	10	10	10	7.9	7.9	6.9	6.9	7.9	10	10	10	10	10	10	10	10	10	9	6.9	6.9	6.9
Houston Pilots J - Lynchburg Ferries	10	10	10	10	10	10	7.9	7.9	6.9	5.9	7.9	10	10	10	10	10	10	10	10	10	9	6.9	6.9	6.9
Houston Pilots I - Exxon 3	10	10	10	10	10	10	7.9	7.9	6.9	5.9	7.9	10	10	10	10	10	10	10	10	10	7.9	6.9	6.9	6.9
Houston Pilots H - Morgans Point	10	10	10	10	10	9	7.9	7.9	6.9	5.9	6.9	10	10	10	10	10	10	10	10	9	7.9	6.9	6.9	6.9
Houston Pilots G - 75/76	7.9	6.9	7.9	6.9	6.9	5.9	5.9	5.9	4.9	4.9	5.9	5.9	6.9	6.9	6.9	6.9	6.9	6.9	5.9	4.9	4.9	4.9	5.9	9
Houston Pilots F - 63/64	6.9	6.9	6.9	6.9	6.9	5.9	5.9	5.9	4.9	4.9	4.9	5.9	5.9	6.9	6.9	6.9	5.9	5.9	5.9	4.9	4.9	4.9	4.9	8
Houston Pilots E - 51/52	6.9	6.9	6.9	6.9	5.9	5.9	5.9	5.9	4.9	4.9	4.9	5.9	5.9	5.9	5.9	5.9	5.9	4.9	4.9	4.9	3.9	4.9	4.9	8
Houston Pilots D - 37/38	6.9	6.9	6.9	5.9	5.9	5.9	5.9	5.9	4.9	4.9	4.9	5.9	5.9	5.9	5.9	5.9	5.9	4.9	4.9	4.9	3.9	3.9	4.9	7
Houston Pilots C - 25/26	6.9	6.9	6.9	5.9	5.9	5.9	5.9	5.9	4.9	4.9	4.9	5.9	5.9	5.9	5.9	5.9	5.9	4.9	4.9	4.9	3.9	3.9	4.9	7
Houston Pilots B - 11/12	5.9	6.9	6.9	5.9	5.9	5.9	5.9	5.9	4.9	4.9	4.9	5.9	5.9	5.9	5.9	5.9	4.9	4.9	4.9	4.9	3.9	3.9	4.9	7
Houston Pilots A - 1 & 2 Bravo	5.9	5.9	5.9	5.9	5.9	5.9	4.9	4.9	4.9	4.9	4.9	5.9	4.9	5.9	5.9	5.9	4.9	4.9	3.9	3.9	3.9	3.9	4.9	8

**NOTE:** This is automated data that may/may not agree with the official BAM thinking that's found on the daily slides or special visibility report slides. This data should be used as a guide only

# Houston Pilots Wind Chart



Wind	Thu 12 am	Thu 1 am	Thu 2 am	Thu 3 am	Thu 4 am	Thu 5 am	Thu 6 am	Thu 7 am	Thu 8 am	Thu 9 am	Thu 10 am	Thu 11 am	Thu 12 pm	Thu 1 pm	Thu 2 pm	Thu 3 pm	Thu 4 pm	Thu 5 pm	Thu 6 pm	Thu 7 pm	Thu 8 pm	Thu 9 pm	Thu 10 pm	Thu 11 pm
Houston Pilots N - 610 Bridge	12 24 ↑	10 23 ↑	10 22 ↑	10 22 ↑	10 22 ↑	10 22 ↑	10 22 ↑	10 22 ↑	10 22 ↑	10 23 ↑	10 24 ↑	12 25 ↑	13 26 ↑	13 28 ↑	13 29 ↑	14 29 ↑	14 30 ↑	15 29 ↑	14 29 ↑	14 28 ↑	13 25 ↑	13 25 ↑	12 24 ↑	12 23 ↑
Houston Pilots M - Kinder 1	10 24 ↑	10 23 ↑	10 22 ↑	10 22 ↑	10 22 ↑	10 21 ↑	10 22 ↑	10 22 ↑	10 22 ↑	10 23 ↑	10 24 ↑	12 24 ↑	13 26 ↑	13 28 ↑	13 28 ↑	14 29 ↑	14 29 ↑	15 29 ↑	15 28 ↑	14 28 ↑	13 25 ↑	13 25 ↑	12 24 ↑	10 23 ↑
Houston Pilots L - Greens Bayou	10 23 ↑	10 23 ↑	10 22 ↑	10 22 ↑	10 21 ↑	10 21 ↑	10 22 ↑	10 22 ↑	10 22 ↑	10 23 ↑	10 23 ↑	12 24 ↑	13 25 ↑	13 26 ↑	13 28 ↑	14 28 ↑	14 29 ↑	14 29 ↑	14 28 ↑	14 26 ↑	13 25 ↑	13 24 ↑	12 24 ↑	10 23 ↑
Houston Pilots K - Shell Crude	10 23 ↑	10 23 ↑	10 22 ↑	10 22 ↑	10 22 ↑	10 21 ↑	10 22 ↑	10 22 ↑	10 22 ↑	10 23 ↑	10 23 ↑	12 24 ↑	13 25 ↑	13 26 ↑	13 28 ↑	14 28 ↑	14 28 ↑	14 28 ↑	14 26 ↑	14 26 ↑	13 24 ↑	13 24 ↑	12 23 ↑	10 22 ↑
Houston Pilots J - Lynchburg Ferries	10 23 ↑	10 22 ↑	10 22 ↑	10 22 ↑	9 21 ↑	9 21 ↑	10 22 ↑	10 22 ↑	10 22 ↑	10 23 ↑	10 23 ↑	12 24 ↑	13 25 ↑	13 25 ↑	14 26 ↑	14 26 ↑	15 28 ↑	15 28 ↑	15 26 ↑	14 26 ↑	13 24 ↑	12 24 ↑	12 23 ↑	10 22 ↑
Houston Pilots I - Exxon 3	15 24 ↑	15 24 ↑	15 23 ↑	15 23 ↑	15 23 ↑	15 23 ↑	15 23 ↑	15 24 ↑	15 24 ↑	15 24 ↑	15 24 ↑	15 24 ↑	15 24 ↑	15 25 ↑	15 25 ↑	15 26 ↑	16 26 ↑	16 28 ↑	16 26 ↑	17 26 ↑	17 26 ↑	16 24 ↑	16 24 ↑	15 23 ↑
Houston Pilots H - Morgans Point	15 24 ↑	15 24 ↑	15 23 ↑	15 23 ↑	15 23 ↑	15 23 ↑	15 24 ↑	15 24 ↑	15 24 ↑	15 24 ↑	15 24 ↑	15 24 ↑	15 24 ↑	15 25 ↑	15 25 ↑	15 26 ↑	16 26 ↑	16 28 ↑	16 26 ↑	17 25 ↑	16 24 ↑	16 23 ↑	15 23 ↑	15 23 ↑
Houston Pilots G - 75/76	17 24 ↑	17 24 ↑	17 25 ↑	17 25 ↑	17 25 ↑	17 25 ↑	17 26 ↑	17 26 ↑	17 26 ↑	17 25 ↑	17 25 ↑	16 25 ↑	16 26 ↑	16 26 ↑	15 26 ↑	16 26 ↑	16 28 ↑	16 28 ↑	17 26 ↑	17 26 ↑	17 24 ↑	17 24 ↑	17 24 ↑	16 24 ↑
Houston Pilots F - 63/64	17 24 ↑	17 24 ↑	17 24 ↑	17 25 ↑	17 25 ↑	17 26 ↑	17 26 ↑	17 26 ↑	17 26 ↑	17 26 ↑	17 25 ↑	16 25 ↑	16 26 ↑	16 26 ↑	15 26 ↑	16 26 ↑	16 26 ↑	16 26 ↑	16 26 ↑	17 25 ↑	16 24 ↑	16 23 ↑	16 24 ↑	16 24 ↑
Houston Pilots E - 51/52	17 24 ↑	17 24 ↑	17 25 ↑	17 25 ↑	17 26 ↑	17 26 ↑	17 26 ↑	17 26 ↑	17 26 ↑	17 26 ↑	17 25 ↑	17 26 ↑	16 26 ↑	15 25 ↑	15 25 ↑	15 25 ↑	15 25 ↑	15 25 ↑	16 25 ↑	15 24 ↑	15 23 ↑	16 23 ↑	16 23 ↑	16 23 ↑
Houston Pilots D - 37/38	17 24 ↑	17 24 ↑	17 25 ↑	17 26 ↑	17 26 ↑	17 28 ↑	17 28 ↑	17 28 ↑	17 28 ↑	17 26 ↑	17 26 ↑	17 26 ↑	16 26 ↑	15 25 ↑	15 24 ↑	15 24 ↑	15 25 ↑	15 25 ↑	15 24 ↑	15 23 ↑	15 23 ↑	15 23 ↑	16 23 ↑	16 23 ↑
Houston Pilots C - 25/26	16 24 ↑	17 24 ↑	17 25 ↑	17 26 ↑	17 26 ↑	17 28 ↑	17 28 ↑	17 28 ↑	17 28 ↑	17 26 ↑	17 26 ↑	16 26 ↑	16 25 ↑	15 24 ↑	15 23 ↑	15 23 ↑	15 23 ↑	15 24 ↑	15 24 ↑	15 22 ↑	15 22 ↑	15 22 ↑	15 23 ↑	15 23 ↑
Houston Pilots B - 11/12	15 24 ↑	15 24 ↑	16 24 ↑	16 25 ↑	17 26 ↑	17 26 ↑	17 26 ↑	17 28 ↑	17 26 ↑	17 26 ↑	16 25 ↑	15 25 ↑	15 24 ↑	14 23 ↑	13 22 ↑	13 22 ↑	14 22 ↑	14 22 ↑	14 22 ↑	14 22 ↑	14 21 ↑	14 21 ↑	15 22 ↑	15 23 ↑
Houston Pilots A - 1 & 2 Bravo	17 24 ↑	17 25 ↑	17 26 ↑	17 28 ↑	18 29 ↑	18 29 ↑	18 29 ↑	18 29 ↑	18 29 ↑	18 28 ↑	17 26 ↑	16 25 ↑	15 23 ↑	14 22 ↑	13 20 ↑	13 21 ↑	13 21 ↑	13 21 ↑	14 21 ↑	14 22 ↑	15 22 ↑	15 23 ↑	16 24 ↑	17 25 ↑

NOTE: This is automated data that may/may not agree with the official BAM thinking that's found on the daily slides.  
This data should be used as a guide only.



# Houston Pilots: THU. 5/15/2025

## Forecast Discussion

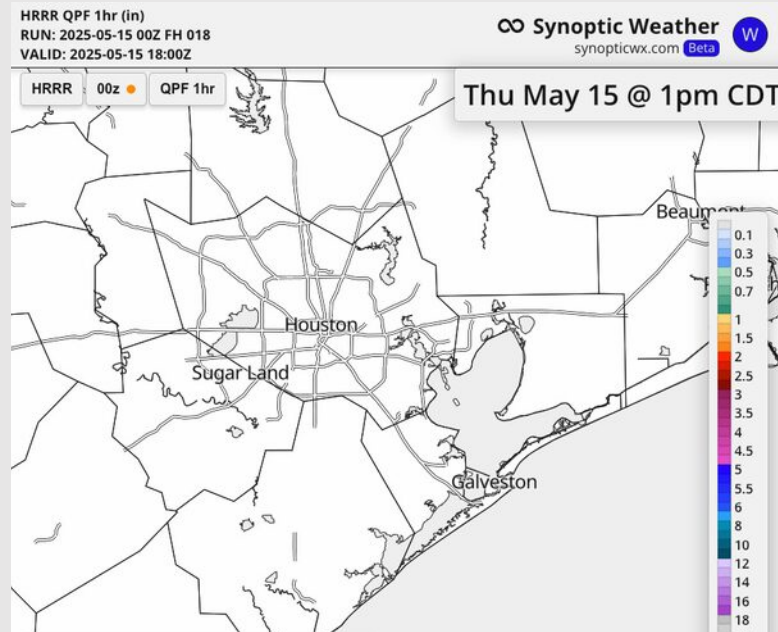
**Precip:** Favoring dry conditions today.

**Wind:** Winds will be out of the S/SSW for today. **N of Morgan's Point:** Winds will be at 10 – 15 kts. **S of Morgan's Point:** Winds will be at 15 – 20. **Gusts up to 25 kts will be possible for ALL stations throughout the day. Gusts of 30 – 35 kts will be possible for stations S. of Morgan's Point through 10AM.**

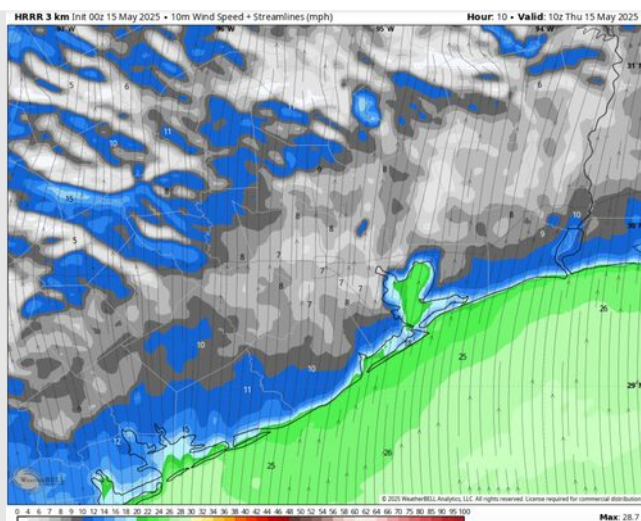
**High Temps:** **N of Morgan's Point:** Low 90s F. **S of Morgan's Point:** Mid 80s F.

**Visibility:** No visibility concerns today.

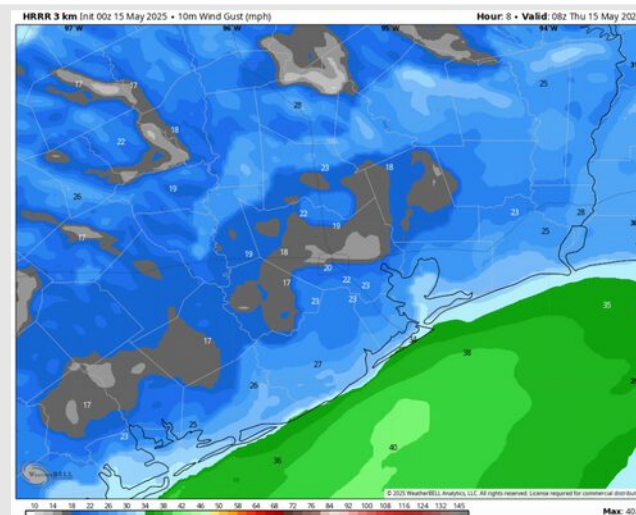
## Precip Image: 1 PM CT



Wind Speed  
5 AM CT



MAX Wind  
Gusts Today



# Houston Pilots: FRI. 5/16/2025

## Forecast Discussion

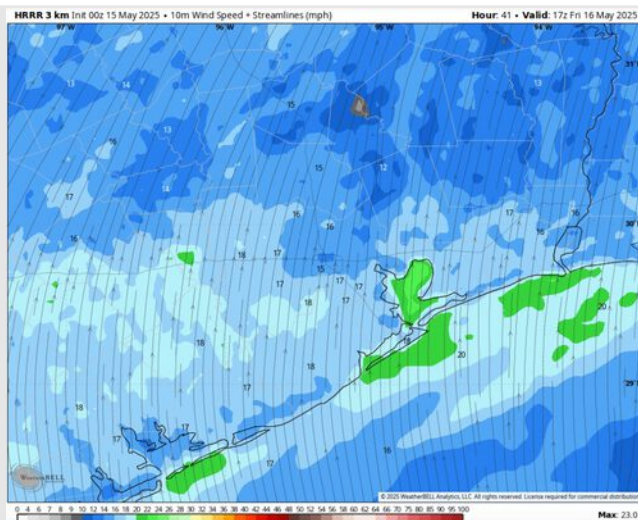
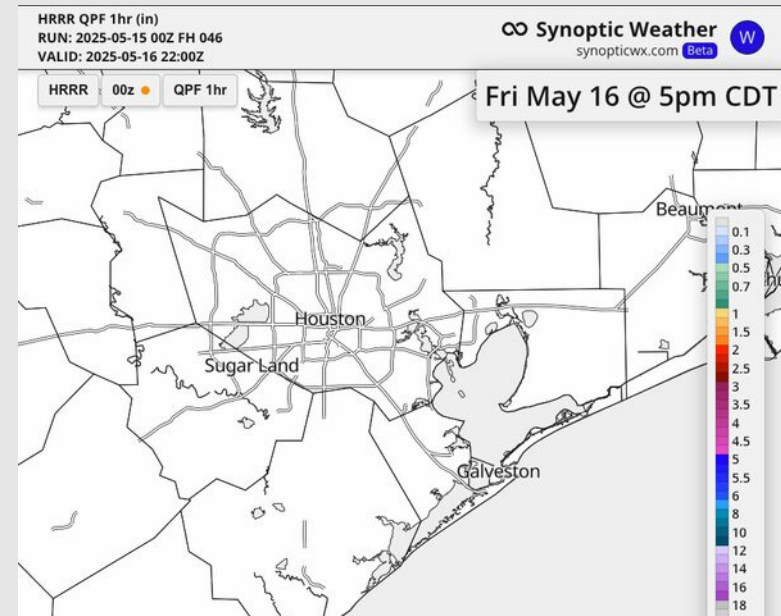
**Precip:** Favoring dry conditions Friday.

**Wind:** Winds will be out of the S for all of Friday. **N of Morgan's Point:** Winds will be at 8 – 13 kts for all of Friday. **S of Morgan's Point:** Winds will be at 12 – 17 kts for all of Friday. **Non-thunderstorm wind gusts of 20 – 25 kts will be possible for ALL stations Friday.**

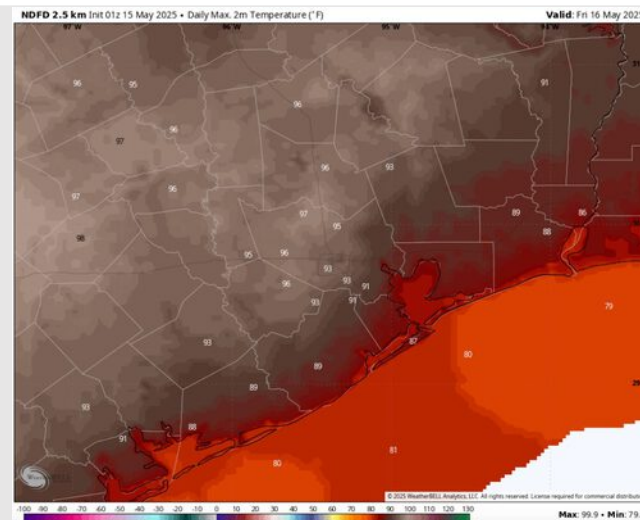
**High Temps:** **N of Morgan's Point:** Low 90s F. **S of Morgan's Point:** Mid 80s F.

**Visibility:** We are monitoring a low-end mist risk through 7AM Friday.

## Precip Image: 5 PM CT



Wind Speed:  
12 PM CT



High Temps  
Friday



# Houston Pilots: SAT. 5/17/2025

## Forecast Discussion

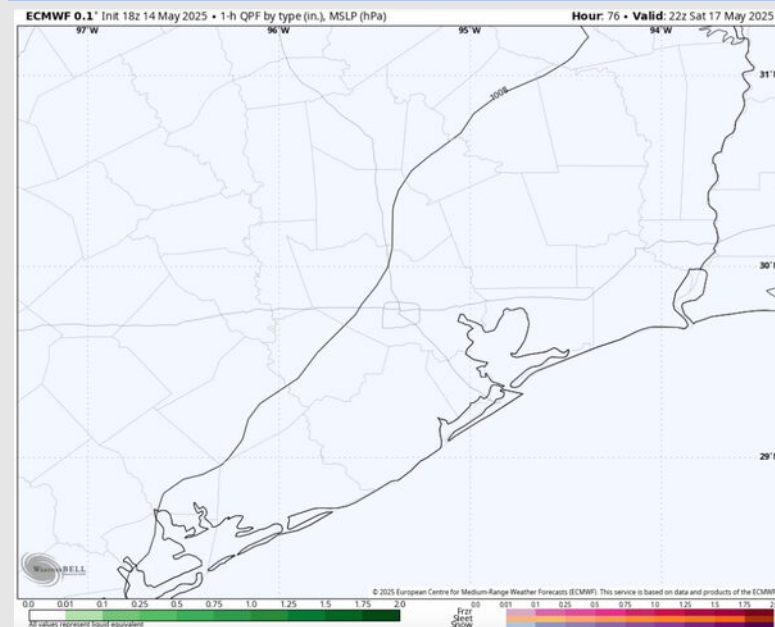
**Precip:** Favoring dry conditions Saturday.

**Wind:** **N of Morgan's Point:** Winds will be from the SE at 8 – 13 kts. **S of Morgan's Point:** Winds will be from the SE at 13 - 18 kts. **Non-thunderstorm wind gusts up to 25 kts possible for ALL stations N of Morgan's point from 1PM – 7PM Saturday.**

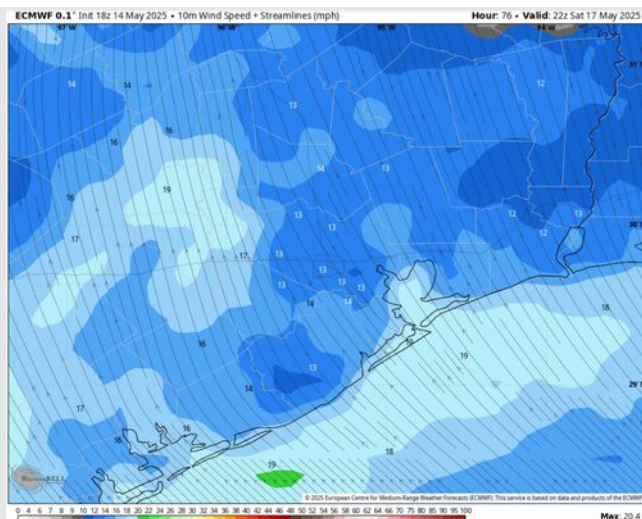
**High Temps:** **N of Morgan's Point:** Low 90s F. **S of Morgan's Point:** Mid 80s F.

**Visibility:** No visibility concerns Saturday.

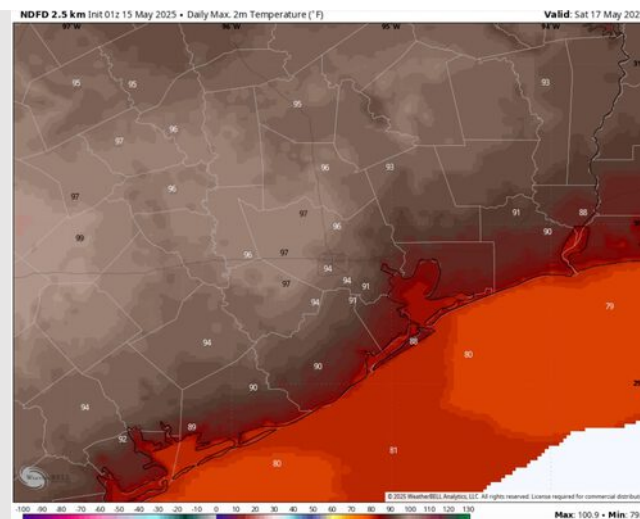
## Precip Image: 5 PM CT



**Wind Speed:**  
5 PM CT



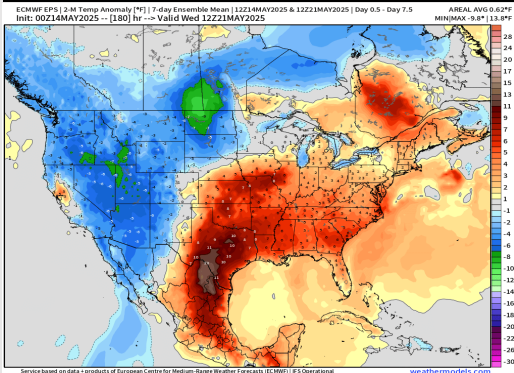
**High Temps**  
**Saturday**



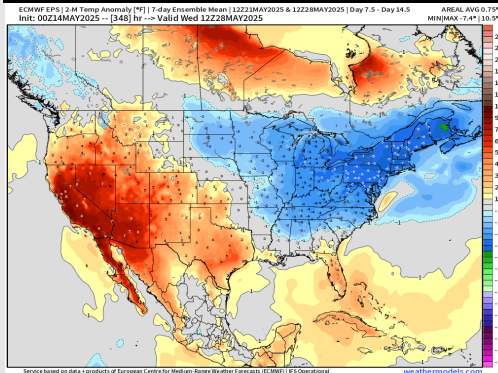


# Houston Pilots: 5/15/25

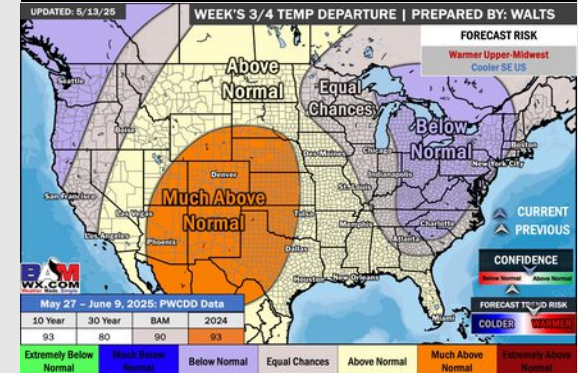
## Next 7 Day Temperature Departure



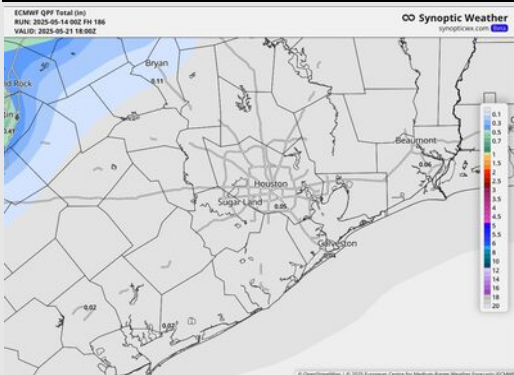
## 8-14 Day Temperature Departure



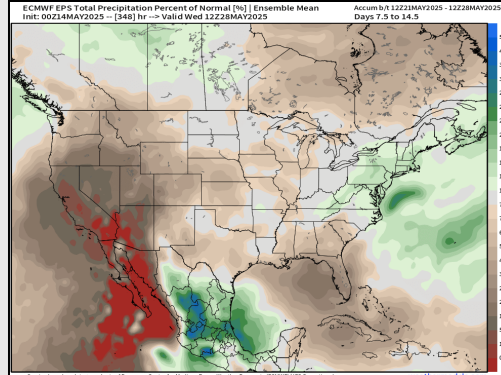
## 15-30 Day Temperature Departure



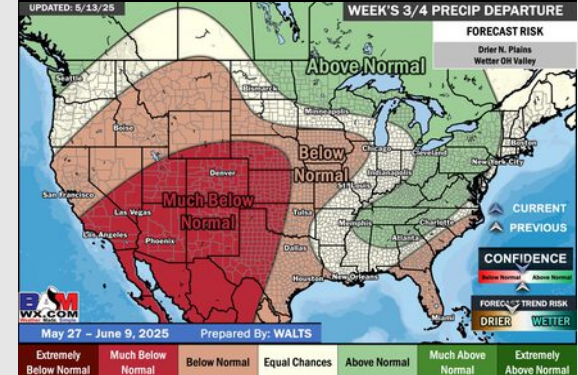
## Next 7 Day Total Precipitation



## 8-14 Day % of Average Precip.



## 15-30 Day % of Average Precip.



- Temps are expected to be much above normal the next 7 days. Isolated rain chances possible early next week.
- Above normal temps and below normal rainfall is favored for days 8 – 14.
- Above normal temperatures and below normal precipitation chances are favored for the end of May/begin June.