

Houston Pilots Forecast Package



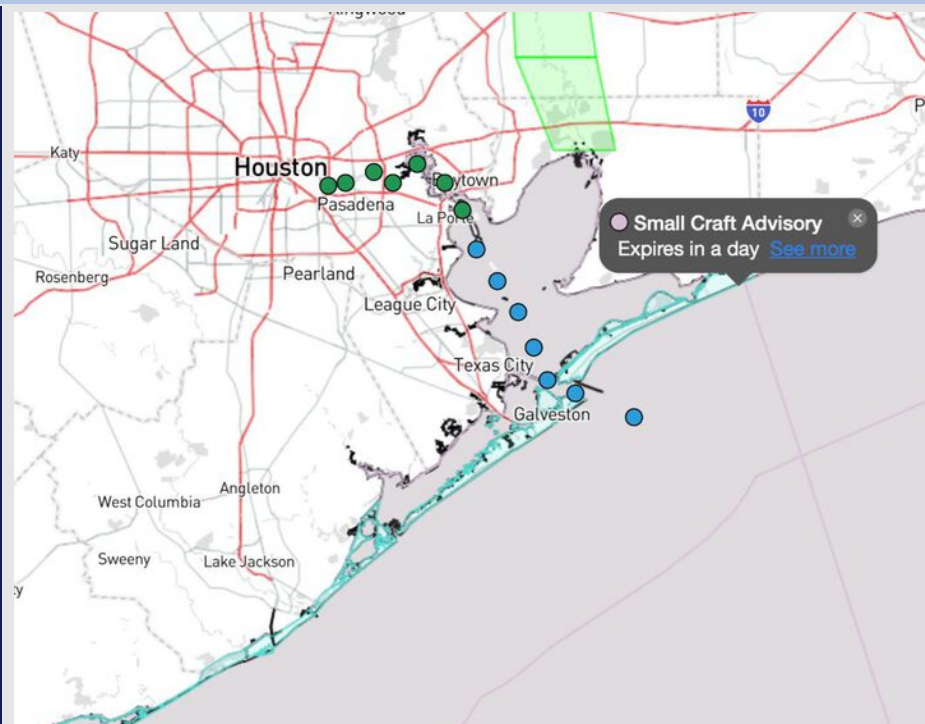
Updated: 1:00 PM CT

Wednesday, May 14, 2025

Forecaster: Hope Kleitsch

Weather Headlines

- Zulu Port Conditions are in effect due to 6' waves at the Boarding Station.
- Wind gusts up to 25-30 kts will be possible for all Stations through FRI.
- A few gusts of 30 – 35 kts will be possible S. of Morgan's Point THU.



Current Radar: 1:00 PM CT

As always, please do not hesitate to reach out to us with any forecast questions at (317)-560-8122. Press 1 for forecast questions.

You can also access real-time forecast updates and 24/7 meteorological chat assistance on your [Clarity](#) app. Click [here](#) for login assistance.



Houston Pilots Port Trigger Update

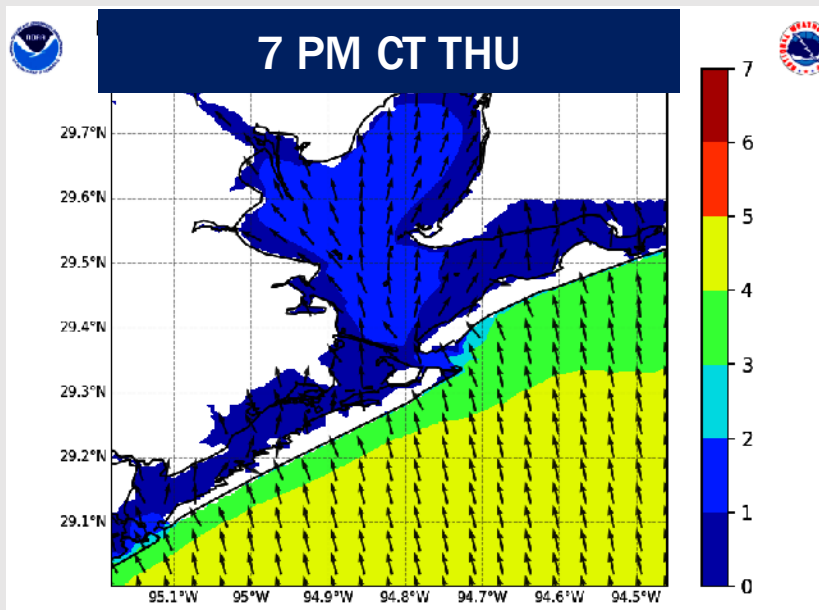
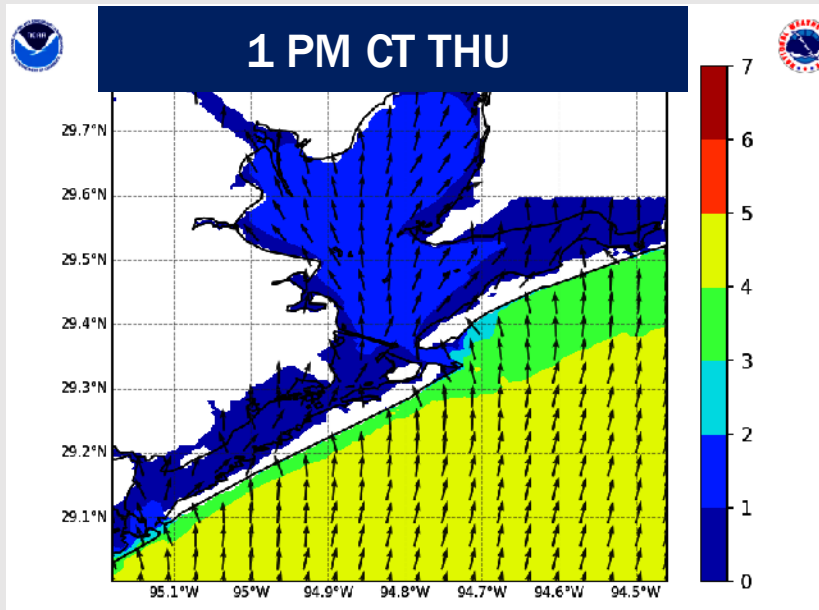
Port Condition	34 KTS+ Sustained Wind Trigger Reached at:	6 Foot Wave Trigger Reached at:	Time Remaining/Trigger Ends At:
Victor	---	---	---
Whiskey	---	---	---
X-Ray	---	---	---
Yankee	---	---	---
Zulu	---	CURRENT	10 AM THU

Port Condition	Trigger Definition	Trigger Reached?
Victor	Hurricane entering/developing in Gulf of Mexico that's a threat to the area	N/A
Whiskey	72 hours prior to predicted sustained winds of 34+ KTS	N/A
X-Ray	48 hours prior to predicted sustained winds of 34+ KTS or 6' wave height	PAST
Yankee	24 hours prior to predicted sustained winds of 34+ KTS or 6' wave height	PAST
Zulu	12 hours prior to predicted sustained winds of 34+ KTS or 6' wave height	YES

NOTES:

Due to elevated winds and strong gusts, wave heights have reached 6' at the Boarding Station and are expected to continue through 10AM THU. Confidence is lower than normal on when exactly waves will dip below 6'.

Wave Height Forecast Update



Due to elevated winds and strong gusts, wave heights have reached 6' at the Boarding Station.

Wave heights are anticipated to dip below 6' by 10AM THU.

Wave heights of 4 – 5' are anticipated to persist post 10AM THU – FRI at the Boarding Station.

Houston Pilots Visibility Chart (miles)



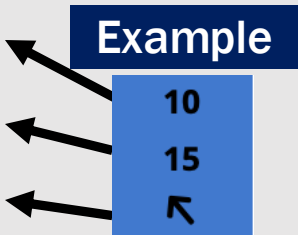
Visibility	Wed 2 pm	Wed 3 pm	Wed 4 pm	Wed 5 pm	Wed 6 pm	Wed 7 pm	Wed 8 pm	Wed 9 pm	Wed 10 pm	Wed 11 pm	Thu 12 am	Thu 1 am	Thu 2 am	Thu 3 am	Thu 4 am	Thu 5 am	Thu 6 am	Thu 7 am	Thu 8 am	Thu 9 am	Thu 10 am	Thu 11 am	Thu 12 pm	Thu 1 pm
Houston Pilots N - 610 Bridge	10	10	10	10	10	10	10	10	10	10	10	10	10	6.9	5.9	6.9	6.9	5.9	4.9	3.9	4.9	6.9	9	10
Houston Pilots M - Kinder 1	10	10	10	10	10	10	10	10	10	10	10	10	10	6.9	5.9	6.9	6.9	5.9	4.9	3.9	4.9	6.9	9	10
Houston Pilots L - Greens Bayou	10	10	10	10	10	10	10	10	10	10	10	10	10	6.9	5.9	7.9	6.9	5.9	4.9	3.9	4.9	6.9	9	10
Houston Pilots K - Shell Crude	10	10	10	10	10	10	10	10	10	10	10	10	10	6.9	5.9	7.9	6.9	5.9	4.9	3.9	4.9	6.9	7.9	10
Houston Pilots J - Lynchburg Ferries	10	10	10	10	10	10	10	10	10	10	10	10	10	6.9	5.9	7.9	6.9	5.9	4.9	3.9	4.9	6.9	9	10
Houston Pilots I - Exxon 3	10	10	10	10	10	10	10	10	10	10	10	10	10	6.9	5.9	7.9	6.9	5.9	4.9	3.9	4.9	6.9	7.9	10
Houston Pilots H - Morgans Point	10	10	10	10	10	10	10	10	10	10	10	10	10	6.9	5.9	7.9	6.9	5.9	4.9	3.9	4.9	6.9	7.9	9
Houston Pilots G - 75/76	10	10	10	10	10	10	10	10	10	10	9	9	9	6.9	5.9	6.9	5.9	5.9	3.9	3.9	4.9	6.9	6.9	10
Houston Pilots F - 63/64	10	10	10	10	10	10	10	10	10	10	9	9	9	6.9	5.9	6.9	5.9	5.9	3.9	3.9	4.9	6.9	6.9	10
Houston Pilots E - 51/52	10	10	10	10	10	10	10	10	10	9	9	7.9	7.9	6.9	5.9	6.9	5.9	5.9	3.9	3.9	3.9	5.9	5.9	9
Houston Pilots D - 37/38	10	10	10	10	10	10	10	10	10	9	9	7.9	7.9	6.9	5.9	6.9	5.9	5.9	3.9	3.9	3.9	5.9	5.9	9
Houston Pilots C - 25/26	10	10	10	10	10	10	10	10	10	9	7.9	7.9	6.9	6.9	5.9	6.9	5.9	5.9	4.9	3.9	3.9	5.9	5.9	9
Houston Pilots B - 11/12	10	10	10	9	10	10	10	10	10	9	7.9	6.9	6.9	6.9	5.9	5.9	5.9	4.9	3.9	3.9	3.9	5.9	5.9	9
Houston Pilots A - 1 & 2 Bravo	10	9	6.9	6.9	7.9	9	10	9	7.9	6.9	6.9	6.9	5.9	4.9	4.9	5.9	4.9	4.9	3.9	2.9	3.9	4.9	4.9	9

NOTE: This is automated data that may/may not agree with the official BAM thinking that's found on the daily slides or special visibility report slides. This data should be used as a guide only

Houston Pilots Wind Chart



Sustained Wind 10 Knots
Gusts 15 Knots
Wind from the SE



Wind	Wed 2 pm	Wed 3 pm	Wed 4 pm	Wed 5 pm	Wed 6 pm	Wed 7 pm	Wed 8 pm	Wed 9 pm	Wed 10 pm	Wed 11 pm	Thu 12 am	Thu 1 am	Thu 2 am	Thu 3 am	Thu 4 am	Thu 5 am	Thu 6 am	Thu 7 am	Thu 8 am	Thu 9 am	Thu 10 am	Thu 11 am	Thu 12 pm	Thu 1 pm
Houston Pilots N - 610 Bridge	14 29 ↗	15 30 ↗	15 31 ↗	15 30 ↗	15 30 ↗	14 29 ↗	13 26 ↗	13 26 ↗	13 25 ↗	12 24 ↗	12 24 ↗	10 23 ↗	10 23 ↗	10 22 ↗	10 22 ↗	10 22 ↗	10 22 ↗	9 22 ↗	9 21 ↗	10 22 ↗	10 23 ↗	12 24 ↗	13 25 ↗	13 26 ↗
Houston Pilots M - Kinder 1	14 29 ↗	15 30 ↗	15 30 ↗	15 30 ↗	15 30 ↗	14 29 ↗	13 26 ↗	13 26 ↗	13 24 ↗	12 24 ↗	12 24 ↗	10 23 ↗	10 23 ↗	10 22 ↗	10 22 ↗	10 22 ↗	10 22 ↗	9 22 ↗	9 21 ↗	10 22 ↗	10 23 ↗	12 24 ↗	13 25 ↗	13 26 ↗
Houston Pilots L - Greens Bayou	14 29 ↗	15 29 ↗	15 30 ↗	15 29 ↗	15 29 ↗	14 28 ↗	13 25 ↗	13 25 ↗	12 24 ↗	12 24 ↗	10 23 ↗	10 22 ↗	10 22 ↗	10 22 ↗	10 21 ↗	10 21 ↗	9 21 ↗	9 21 ↗	9 21 ↗	10 22 ↗	10 22 ↗	12 23 ↗	13 24 ↗	13 26 ↗
Houston Pilots K - Shell Crude	15 29 ↗	15 29 ↗	15 29 ↗	15 29 ↗	15 29 ↗	14 28 ↗	13 25 ↗	13 25 ↗	12 24 ↗	10 24 ↗	10 23 ↗	10 22 ↗	10 22 ↗	10 22 ↗	10 22 ↗	10 22 ↗	10 22 ↗	10 22 ↗	10 22 ↗	10 22 ↗	10 23 ↗	12 23 ↗	13 24 ↗	13 26 ↗
Houston Pilots J - Lynchburg Ferries	15 28 ↗	15 28 ↗	15 29 ↗	15 29 ↗	15 29 ↗	14 28 ↗	13 25 ↗	13 25 ↗	12 24 ↗	10 23 ↗	10 22 ↗	10 22 ↗	10 22 ↗	10 22 ↗	10 21 ↗	10 21 ↗	10 21 ↗	9 21 ↗	9 21 ↗	10 22 ↗	10 22 ↗	12 23 ↗	13 24 ↗	13 25 ↗
Houston Pilots I - Exxon 3	16 28 ↗	17 28 ↗	17 29 ↗	17 28 ↗	17 28 ↗	17 28 ↗	16 25 ↗	16 25 ↗	16 24 ↗	15 24 ↗	15 24 ↗	15 23 ↗	15 23 ↗	15 23 ↗	15 23 ↗	15 23 ↗	15 23 ↗	15 23 ↗	15 23 ↗	15 23 ↗	15 23 ↗	15 23 ↗	15 24 ↗	15 25 ↗
Houston Pilots H - Morgans Point	16 28 ↗	17 28 ↗	17 29 ↗	17 28 ↗	17 28 ↗	17 28 ↗	16 25 ↗	16 25 ↗	16 24 ↗	15 24 ↗	15 24 ↗	15 23 ↗	15 23 ↗	15 23 ↗	15 23 ↗	15 23 ↗	15 23 ↗	15 23 ↗	15 23 ↗	15 23 ↗	15 23 ↗	15 23 ↗	15 24 ↗	15 25 ↗
Houston Pilots G - 75/76	17 29 ↗	17 29 ↗	18 30 ↗	18 30 ↗	18 30 ↗	18 29 ↗	17 26 ↗	17 26 ↗	17 25 ↗	17 24 ↗	17 25 ↗	17 25 ↗	17 25 ↗	17 25 ↗	17 25 ↗	17 25 ↗	17 26 ↗	17 26 ↗	17 25 ↗	17 25 ↗	16 24 ↗	16 25 ↗	16 25 ↗	15 26 ↗
Houston Pilots F - 63/64	17 29 ↗	18 29 ↗	18 30 ↗	18 29 ↗	18 30 ↗	17 28 ↗	17 25 ↗	17 25 ↗	17 24 ↗	16 24 ↗	17 24 ↗	17 25 ↗	17 24 ↗	17 25 ↗	17 25 ↗	17 26 ↗	17 26 ↗	17 26 ↗	17 26 ↗	17 25 ↗	16 24 ↗	16 25 ↗	16 25 ↗	16 26 ↗
Houston Pilots E - 51/52	17 29 ↗	18 29 ↗	18 30 ↗	18 29 ↗	18 29 ↗	17 26 ↗	17 24 ↗	17 25 ↗	17 24 ↗	17 24 ↗	17 24 ↗	17 25 ↗	17 25 ↗	18 25 ↗	18 26 ↗	18 26 ↗	18 28 ↗	18 26 ↗	17 26 ↗	17 26 ↗	17 25 ↗	16 25 ↗	16 25 ↗	15 25 ↗
Houston Pilots D - 37/38	17 29 ↗	18 29 ↗	18 29 ↗	18 29 ↗	17 28 ↗	17 26 ↗	16 24 ↗	16 24 ↗	16 24 ↗	16 24 ↗	17 24 ↗	17 26 ↗	17 25 ↗	18 26 ↗	18 26 ↗	18 28 ↗	20 28 ↗	18 28 ↗	18 26 ↗	17 26 ↗	17 25 ↗	17 25 ↗	16 25 ↗	16 25 ↗
Houston Pilots C - 25/26	17 29 ↗	17 28 ↗	18 29 ↗	18 28 ↗	17 28 ↗	17 25 ↗	16 24 ↗	16 24 ↗	16 24 ↗	16 24 ↗	17 24 ↗	17 26 ↗	17 25 ↗	17 26 ↗	18 26 ↗	18 28 ↗	18 28 ↗	18 26 ↗	18 26 ↗	17 26 ↗	17 25 ↗	17 25 ↗	16 24 ↗	15 24 ↗
Houston Pilots B - 11/12	17 26 ↗	17 26 ↗	17 26 ↗	17 26 ↗	16 25 ↗	15 24 ↗	15 23 ↗	15 23 ↗	15 23 ↗	15 23 ↗	15 24 ↗	16 25 ↗	16 24 ↗	17 25 ↗	17 26 ↗	17 28 ↗	17 28 ↗	17 26 ↗	17 26 ↗	16 26 ↗	15 24 ↗	15 24 ↗	15 23 ↗	14 22 ↗
Houston Pilots A - 1 & 2 Bravo	17 26 ↗	17 26 ↗	17 26 ↗	16 26 ↗	16 25 ↗	16 24 ↗	16 24 ↗	16 24 ↗	17 24 ↗	17 24 ↗	17 25 ↗	18 26 ↗	18 26 ↗	20 28 ↗	20 29 ↗	20 29 ↗	20 29 ↗	20 29 ↗	20 28 ↗	18 26 ↗	17 25 ↗	15 24 ↗	15 23 ↗	13 22 ↗

NOTE: This is automated data that may/may not agree with the official BAM thinking that's found on the daily slides.
This data should be used as a guide only.

Forecast Discussion

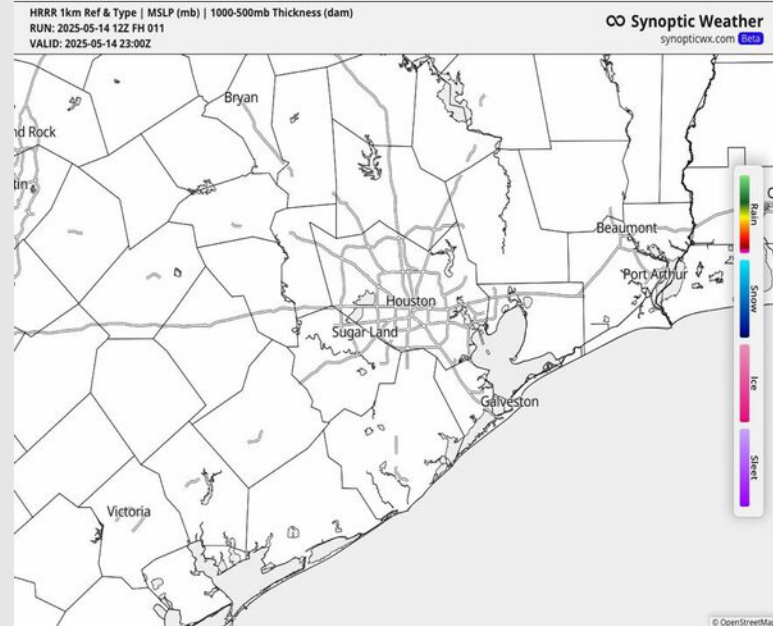
Precip: Favoring dry conditions for the remainder of today.

Wind: Winds will be out of the SSW for the rest of the day. **N of Morgan's Point:** Winds will be at 8 – 13 kts for the rest of the PM. **S of Morgan's Point:** Winds will be at 17 - 22 kts throughout the rest of the day. **Wind gusts of 20 – 25 kts will be in play for all Stations for the rest of the day. A few gusts near 30 kts will be possible S. of Morgan's Point ~12AM THU.**

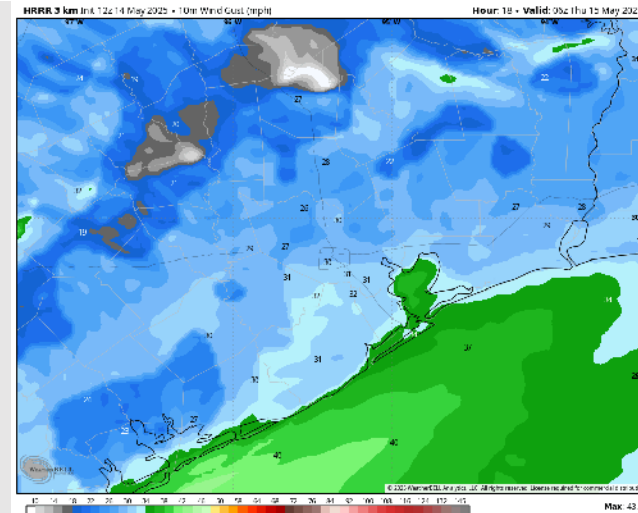
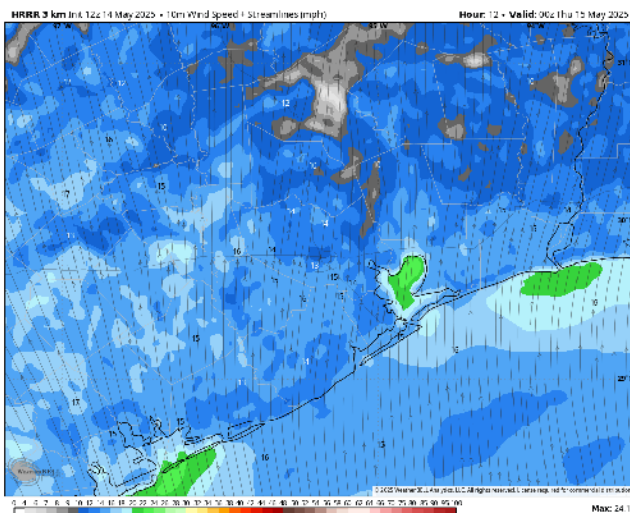
Low Temps: **N of Morgan's Point:** Mid 70s F. **S of Morgan's Point:** Mid 70s F.

Visibility: No visibility concerns for the rest of today.

Precip Image: 7 PM CT



Wind Speed:
7 PM CT



PEAK GUSTS
Today

Houston Pilots: THU. 5/15/2025

Forecast Discussion

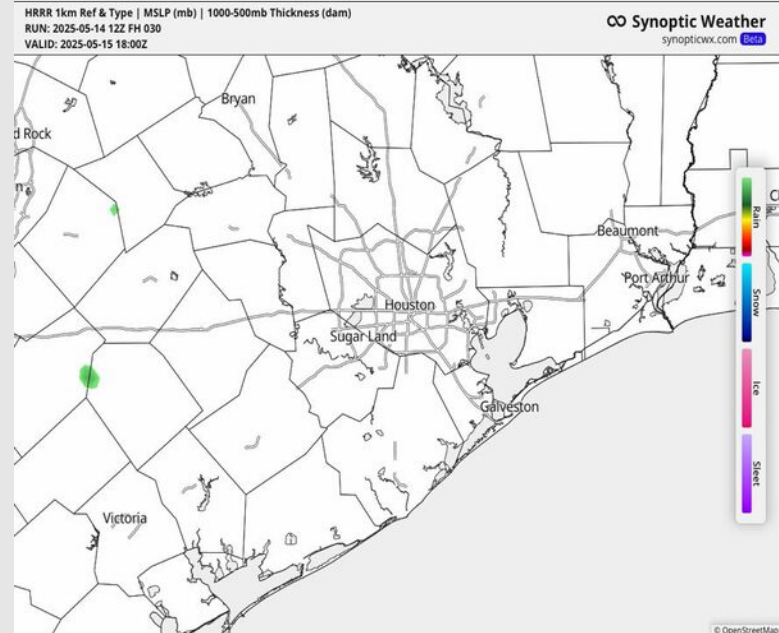
Precip: Favoring dry conditions for Thursday.

Wind: Winds will be out of the S/SSW for all of Thursday. **N of Morgan's Point:** Winds will be at 8 – 13 kts for all of Thursday. **S of Morgan's Point:** Winds will be at 15 – 20 kts throughout the day. **Gusts up to 25 kts will be possible for all Stations throughout the day. Gusts of 30 – 35 kts will be possible for Stations S. of Morgan's Point through 10AM.**

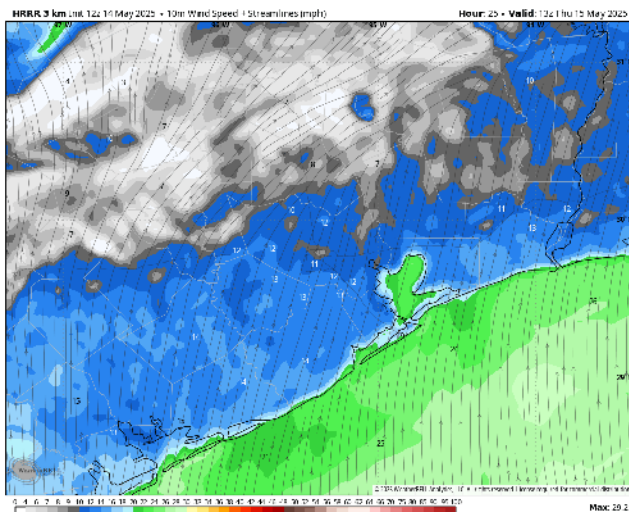
High Temps: **N of Morgan's Point:** Lower 90s F. **S of Morgan's Point:** Upper 80s F.

Visibility: No visibility concerns for Thursday.

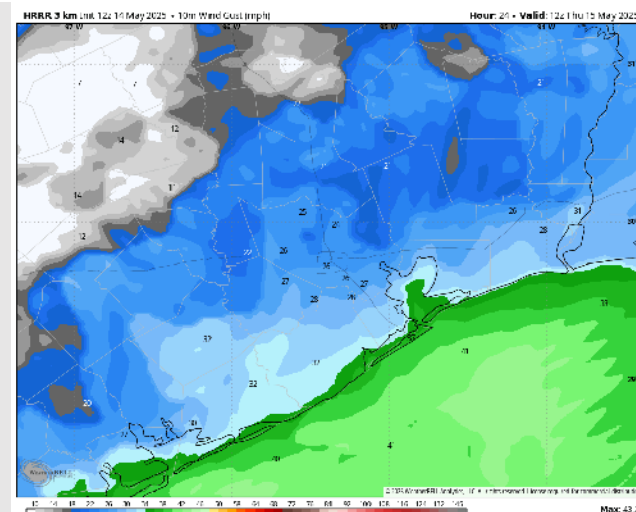
Precip Image: 7 PM CT



Wind Speed
8 AM CT



MAX Wind
Gusts THU



Houston Pilots: FRI. 5/16/2025

Forecast Discussion

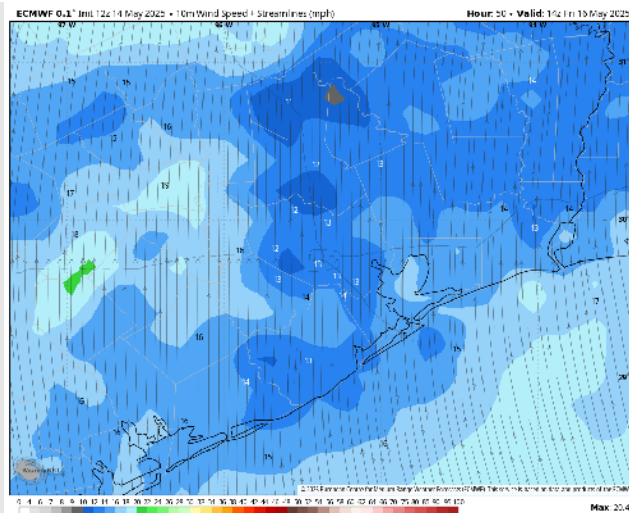
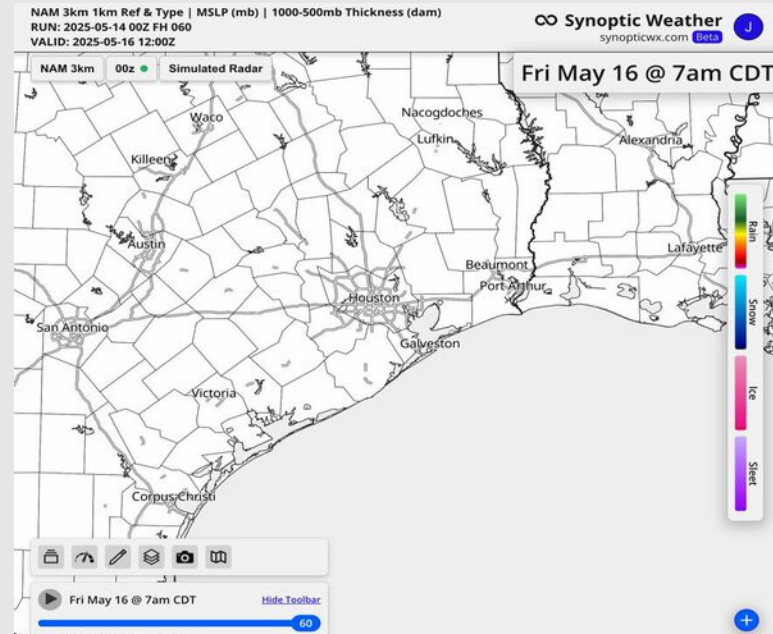
Precip: Favoring dry conditions for Friday.

Wind: Winds will be out of the S for all of Friday. **N of Morgan's Point:** Winds will be at 7 – 12 kts for all of Friday. **S of Morgan's Point:** Winds will be at 12 – 17 kts for all of Friday. **Gusts of 20 – 25 kts will be possible for all Stations through 8PM.**

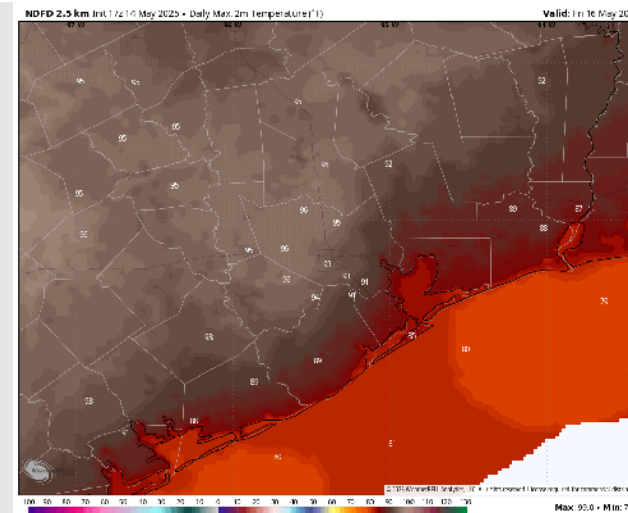
High Temps: **N of Morgan's Point:** Low 90s F. **S of Morgan's Point:** Mid 80s F.

Visibility: No fog is expected for Friday.

Precip Image: 7 AM CT



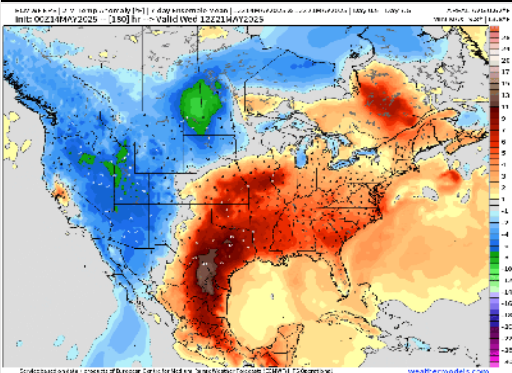
Wind Speed:
9 AM CT



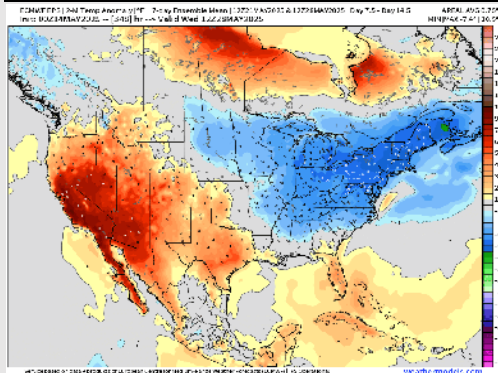
High Temps
Friday

Houston Pilots: 5/14/25

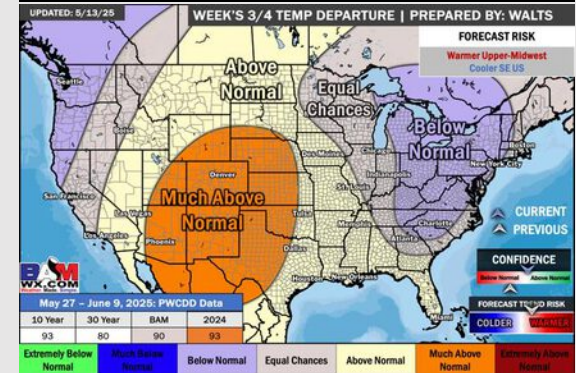
Next 7 Day Temperature Departure



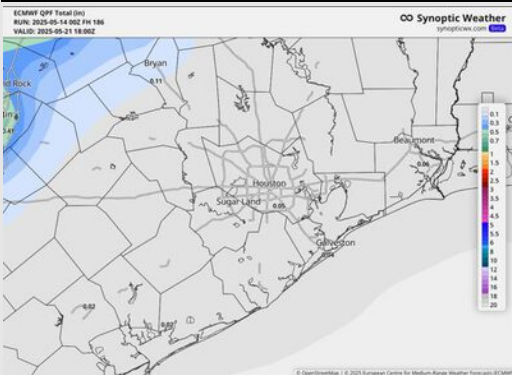
8-14 Day Temperature Departure



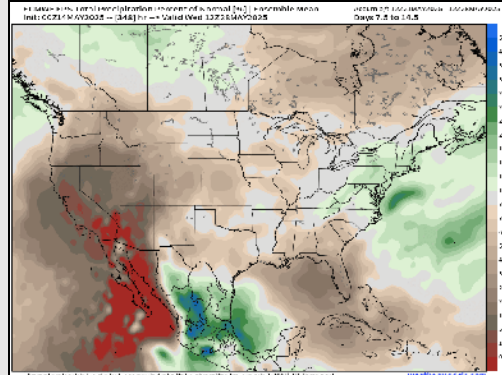
15-30 Day Temperature Departure



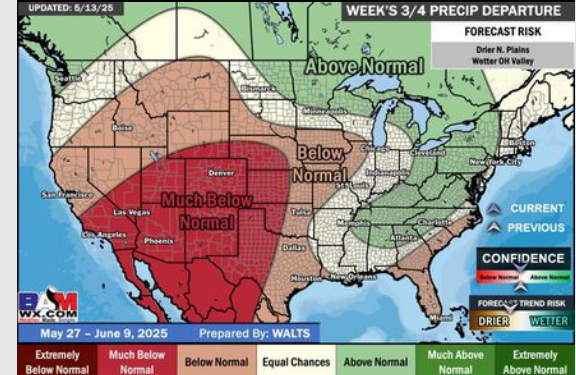
Next 7 Day Total Precipitation



8-14 Day % of Average Precip.



15-30 Day % of Average Precip.



- Temps are expected to be much above normal the next 7 days. Isolated rain chances possible early next week.
- Above normal temps and below normal rainfall is favored for days 8 – 14.
- Above normal temperatures and below normal precipitation chances are favored for the end of May/begin June.