

Houston Pilots Forecast Package



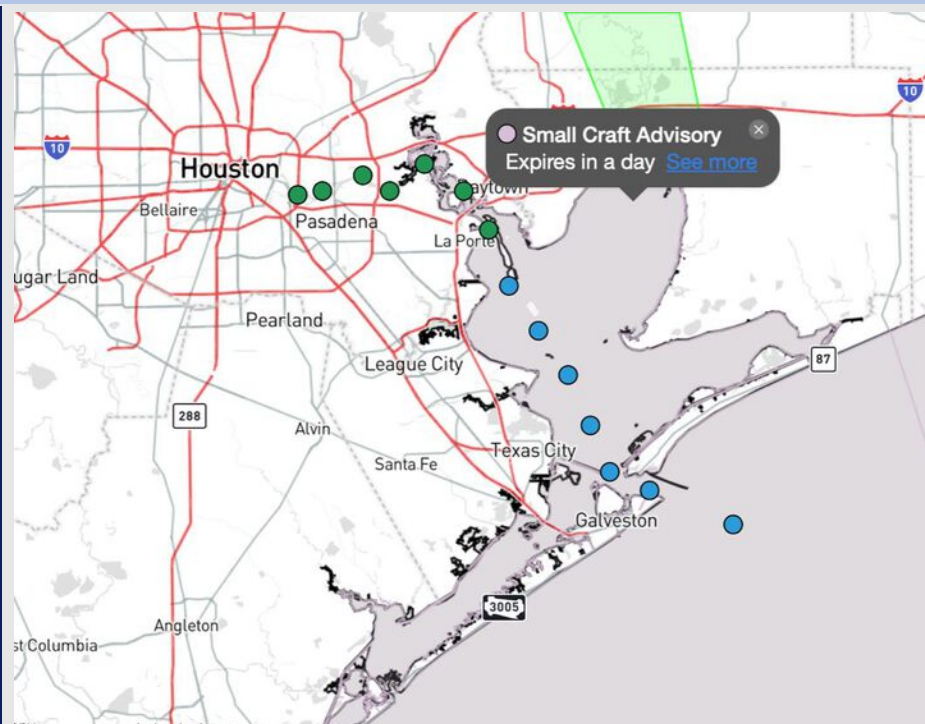
Updated: 1:00 PM CT

Tuesday, May 13, 2025

Forecaster: Hope Kleitsch

Weather Headlines

- **Zulu Port Conditions are in effect due to 6' waves expected at the Boarding Station.**
- **Non-Thunderstorm wind gusts up to 25-30 kts will be possible for all Stations through THU.**
- **Dry conditions favored through the rest of the week.**



Current Radar: 1:00 PM CT

As always, please do not hesitate to reach out to us with any forecast questions at **(317)-560-8122**. Press **1** for forecast questions.

You can also access real-time forecast updates and 24/7 meteorological chat assistance on your **Clarity** app. Click [here](#) for login assistance.



Houston Pilots Port Trigger Update

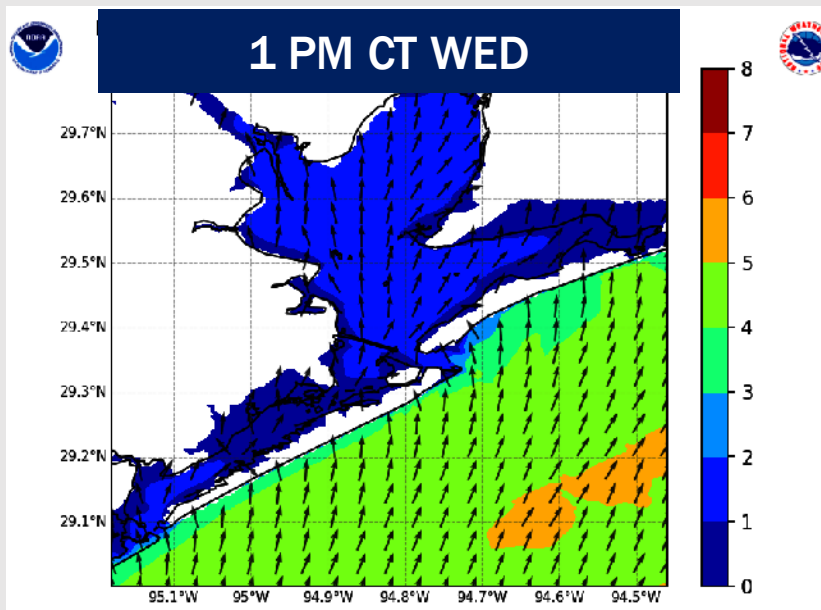
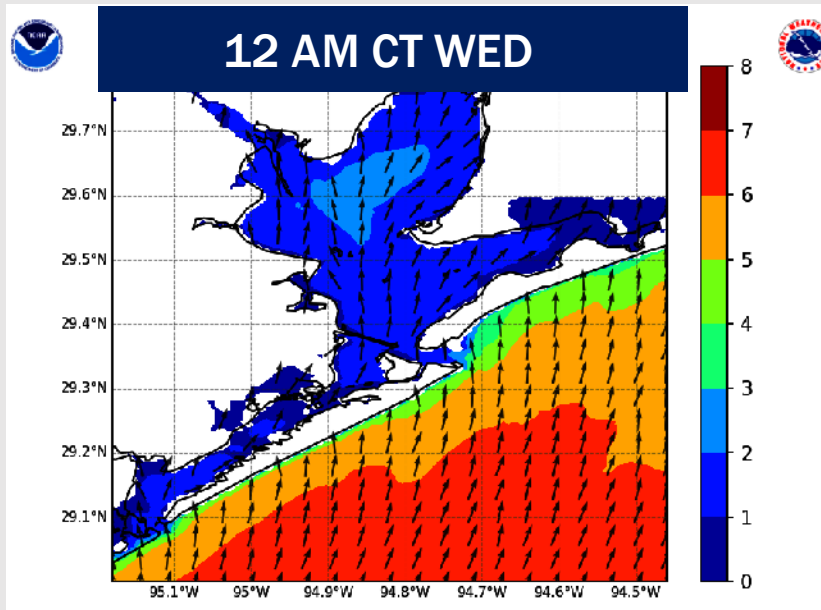
Port Condition	34 KTS+ Sustained Wind Trigger Reached at:	6 Foot Wave Trigger Reached at:	Time Remaining/Trigger Ends At:
Victor	---	---	---
Whiskey	---	---	---
X-Ray	---	---	---
Yankee	---	---	---
Zulu	---	CURRENT	10 AM WED

Port Condition	Trigger Definition	Trigger Reached?
Victor	Hurricane entering/developing in Gulf of Mexico that's a threat to the area	N/A
Whiskey	72 hours prior to predicted sustained winds of 34+ KTS	N/A
X-Ray	48 hours prior to predicted sustained winds of 34+ KTS or 6' wave height	PAST
Yankee	24 hours prior to predicted sustained winds of 34+ KTS or 6' wave height	PAST
Zulu	12 hours prior to predicted sustained winds of 34+ KTS or 6' wave height	NO

NOTES:

Due to elevated winds and strong gusts, wave heights are expected to briefly reach 6' at the Boarding Station from 12AM to 10AM WED.

Wave Height Forecast Update



Due to elevated winds and strong gusts, wave heights are expected to briefly reach 6' at the Boarding Station from 12AM WED to 10AM WED.

Waves may briefly reach 7' from 4AM to 7AM.

Wave heights of 4 – 5' are anticipated to persist throughout WED and into THU at the Boarding Station.

Houston Pilots Visibility Chart (miles)



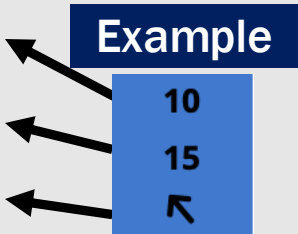
Visibility	Tue 2 pm	Tue 3 pm	Tue 4 pm	Tue 5 pm	Tue 6 pm	Tue 7 pm	Tue 8 pm	Tue 9 pm	Tue 10 pm	Tue 11 pm	Wed 12 am	Wed 1 am	Wed 2 am	Wed 3 am	Wed 4 am	Wed 5 am	Wed 6 am	Wed 7 am	Wed 8 am	Wed 9 am	Wed 10 am	Wed 11 am	Wed 12 pm	Wed 1 pm
Houston Pilots N - 610 Bridge	10	10	10	10	10	10	10	10	10	10	10	10	10	10	10	10	10	10	6.9	4.9	6.9	10	10	10
Houston Pilots M - Kinder 1	10	10	10	10	10	10	10	10	10	10	10	10	10	10	10	10	10	10	6.9	4.9	6.9	10	10	10
Houston Pilots L - Greens Bayou	10	10	10	10	10	10	10	10	10	10	10	10	10	10	10	10	10	10	6.9	4.9	6.9	10	10	10
Houston Pilots K - Shell Crude	10	10	10	10	10	10	10	10	10	10	10	10	10	10	10	10	10	10	6.9	4.9	6.9	10	10	10
Houston Pilots J - Lynchburg Ferries	10	10	10	10	10	10	10	10	10	10	10	10	10	10	10	10	10	10	6.9	4.9	6.9	10	10	10
Houston Pilots I - Exxon 3	10	10	10	10	10	10	10	10	10	10	10	10	10	10	10	10	10	10	6.9	4.9	6.9	10	10	10
Houston Pilots H - Morgans Point	10	10	10	10	10	10	10	10	10	10	10	10	10	10	10	10	10	10	6.9	4.9	6.9	10	10	10
Houston Pilots G - 75/76	10	10	10	10	10	10	10	10	10	10	10	10	10	10	10	10	10	9	6.9	4.9	6.9	10	10	10
Houston Pilots F - 63/64	10	10	10	10	10	10	10	10	10	10	10	10	10	10	10	10	10	9	6.9	4.9	6.9	10	10	10
Houston Pilots E - 51/52	10	10	10	10	10	10	10	10	10	10	10	10	10	10	10	10	10	9	6.9	4.9	6.9	10	10	10
Houston Pilots D - 37/38	10	10	10	10	10	10	10	10	10	10	10	10	10	10	10	10	10	9	6.9	4.9	6.9	10	10	10
Houston Pilots C - 25/26	10	10	10	10	10	10	10	10	10	10	10	10	10	10	10	10	10	9	6.9	4.9	6.9	10	10	10
Houston Pilots B - 11/12	10	10	10	10	10	10	10	10	10	10	10	10	10	10	10	10	10	7.9	6.9	4.9	6.9	9	10	10
Houston Pilots A - 1 & 2 Bravo	10	10	9	7.9	9	10	10	10	10	10	10	10	10	9	9	10	9	6.9	5.9	3.9	5.9	6.9	7.9	10

NOTE: This is automated data that may/may not agree with the official BAM thinking that's found on the daily slides or special visibility report slides. This data should be used as a guide only

Houston Pilots Wind Chart



Sustained Wind 10 Knots
Gusts 15 Knots
Wind from the SE



Wind	Tue 2 pm	Tue 3 pm	Tue 4 pm	Tue 5 pm	Tue 6 pm	Tue 7 pm	Tue 8 pm	Tue 9 pm	Tue 10 pm	Tue 11 pm	Wed 12 am	Wed 1 am	Wed 2 am	Wed 3 am	Wed 4 am	Wed 5 am	Wed 6 am	Wed 7 am	Wed 8 am	Wed 9 am	Wed 10 am	Wed 11 am	Wed 12 pm	Wed 1 pm
Houston Pilots N - 610 Bridge	13 26 ↑	14 28 ↑	14 29 ↑	15 29 ↑	15 30 ↑	15 30 ↑	15 30 ↑	15 29 ↑	15 30 ↑	15 30 ↑	15 31 ↑	14 30 ↑	13 28 ↑	13 28 ↑	13 26 ↑	12 25 ↑	12 25 ↑	10 24 ↑	10 23 ↑	10 24 ↑	12 25 ↑	13 25 ↑	13 26 ↑	13 28 ↑
Houston Pilots M - Kinder 1	13 26 ↑	14 28 ↑	14 29 ↑	15 29 ↑	15 30 ↑	15 30 ↑	14 29 ↑	14 29 ↑	15 30 ↑	15 30 ↑	15 31 ↑	14 30 ↑	13 28 ↑	13 28 ↑	12 26 ↑	12 25 ↑	12 25 ↑	10 24 ↑	10 23 ↑	10 24 ↑	12 25 ↑	13 25 ↑	13 26 ↑	13 28 ↑
Houston Pilots L - Greens Bayou	13 25 ↑	14 26 ↑	14 28 ↑	15 29 ↑	15 29 ↑	15 29 ↑	14 29 ↑	14 29 ↑	15 29 ↑	15 30 ↑	14 29 ↑	13 29 ↑	13 26 ↑	13 26 ↑	12 26 ↑	12 25 ↑	10 24 ↑	10 23 ↑	10 22 ↑	10 23 ↑	12 24 ↑	13 25 ↑	13 26 ↑	13 26 ↑
Houston Pilots K - Shell Crude	13 25 ↑	14 26 ↑	14 26 ↑	15 29 ↑	15 29 ↑	15 29 ↑	14 28 ↑	14 28 ↑	14 29 ↑	14 29 ↑	14 30 ↑	13 29 ↑	13 26 ↑	13 26 ↑	12 26 ↑	12 25 ↑	10 25 ↑	10 24 ↑	10 22 ↑	10 23 ↑	12 24 ↑	13 25 ↑	13 26 ↑	13 26 ↑
Houston Pilots J - Lynchburg Ferries	13 25 ↑	14 26 ↑	15 26 ↑	15 28 ↑	15 29 ↑	15 29 ↑	14 28 ↑	14 28 ↑	14 29 ↑	14 29 ↑	14 30 ↑	13 29 ↑	13 26 ↑	12 26 ↑	12 25 ↑	10 24 ↑	10 24 ↑	10 23 ↑	10 22 ↑	10 23 ↑	12 24 ↑	13 24 ↑	13 26 ↑	13 26 ↑
Houston Pilots I - Exxon 3	15 25 ↑	15 26 ↑	16 26 ↑	17 28 ↑	17 29 ↑	18 29 ↑	17 28 ↑	18 28 ↑	20 29 ↑	20 30 ↑	20 30 ↑	20 29 ↑	18 28 ↑	17 28 ↑	17 26 ↑	17 25 ↑	16 25 ↑	15 24 ↑	15 23 ↑	15 24 ↑	15 24 ↑	15 24 ↑	15 25 ↑	15 26 ↑
Houston Pilots H - Margans Point	15 25 ↑	15 26 ↑	17 26 ↑	17 29 ↑	17 29 ↑	18 29 ↑	17 28 ↑	18 28 ↑	20 29 ↑	20 30 ↑	20 30 ↑	20 28 ↑	18 28 ↑	17 26 ↑	17 26 ↑	17 26 ↑	16 26 ↑	15 25 ↑	15 24 ↑	15 24 ↑	15 24 ↑	15 24 ↑	15 25 ↑	15 25 ↑
Houston Pilots G - 75/76	16 26 ↑	17 28 ↑	17 28 ↑	18 29 ↑	20 30 ↑	20 30 ↑	20 29 ↑	20 29 ↑	21 30 ↑	22 31 ↑	22 32 ↑	22 32 ↑	21 31 ↑	20 30 ↑	20 29 ↑	20 29 ↑	18 28 ↑	18 28 ↑	17 26 ↑	17 26 ↑	17 26 ↑	17 26 ↑	17 26 ↑	17 28 ↑
Houston Pilots F - 63/64	16 26 ↑	17 28 ↑	17 29 ↑	18 29 ↑	18 29 ↑	20 29 ↑	18 28 ↑	20 29 ↑	21 30 ↑	21 30 ↑	22 31 ↑	22 31 ↑	21 30 ↑	21 30 ↑	20 29 ↑	20 29 ↑	20 29 ↑	18 29 ↑	17 28 ↑	17 26 ↑	17 26 ↑	17 26 ↑	17 26 ↑	17 28 ↑
Houston Pilots E - 51/52	17 26 ↑	17 28 ↑	18 28 ↑	18 29 ↑	18 29 ↑	18 29 ↑	18 28 ↑	20 28 ↑	21 29 ↑	21 30 ↑	22 31 ↑	22 31 ↑	21 30 ↑	21 30 ↑	21 30 ↑	20 29 ↑	20 29 ↑	20 29 ↑	18 28 ↑	18 28 ↑	18 28 ↑	18 28 ↑	18 28 ↑	17 29 ↑
Houston Pilots D - 37/38	17 26 ↑	17 28 ↑	17 28 ↑	18 29 ↑	18 29 ↑	18 28 ↑	18 28 ↑	20 28 ↑	21 29 ↑	21 30 ↑	22 32 ↑	22 32 ↑	22 31 ↑	22 31 ↑	21 31 ↑	21 30 ↑	21 30 ↑	20 29 ↑	20 29 ↑	20 28 ↑	18 28 ↑	18 29 ↑	18 29 ↑	18 29 ↑
Houston Pilots C - 25/26	17 26 ↑	17 28 ↑	17 26 ↑	17 28 ↑	18 29 ↑	17 28 ↑	17 26 ↑	18 28 ↑	20 29 ↑	20 30 ↑	21 31 ↑	21 32 ↑	21 31 ↑	21 31 ↑	21 31 ↑	20 30 ↑	20 30 ↑	20 29 ↑	18 29 ↑	18 28 ↑	18 28 ↑	18 29 ↑	18 28 ↑	18 29 ↑
Houston Pilots B - 11/12	15 24 ↑	16 25 ↑	17 26 ↑	17 26 ↑	17 26 ↑	17 25 ↑	17 25 ↑	17 26 ↑	18 28 ↑	20 29 ↑	20 30 ↑	20 31 ↑	20 30 ↑	20 30 ↑	20 30 ↑	20 29 ↑	18 29 ↑	18 29 ↑	17 29 ↑	17 28 ↑	17 26 ↑	17 26 ↑	17 26 ↑	17 28 ↑
Houston Pilots A - 1 & 2 Bravo	15 24 ↑	16 24 ↑	16 25 ↑	17 25 ↑	17 26 ↑	17 26 ↑	18 26 ↑	20 28 ↑	20 29 ↑	22 30 ↑	22 32 ↑	22 32 ↑	22 32 ↑	22 31 ↑	22 31 ↑	22 31 ↑	22 31 ↑	21 30 ↑	20 29 ↑	20 29 ↑	20 28 ↑	18 28 ↑	18 28 ↑	18 28 ↑

NOTE: This is automated data that may/may not agree with the official BAM thinking that's found on the daily slides.
This data should be used as a guide only.

Houston Pilots: TUE. 5/13/2025

Forecast Discussion

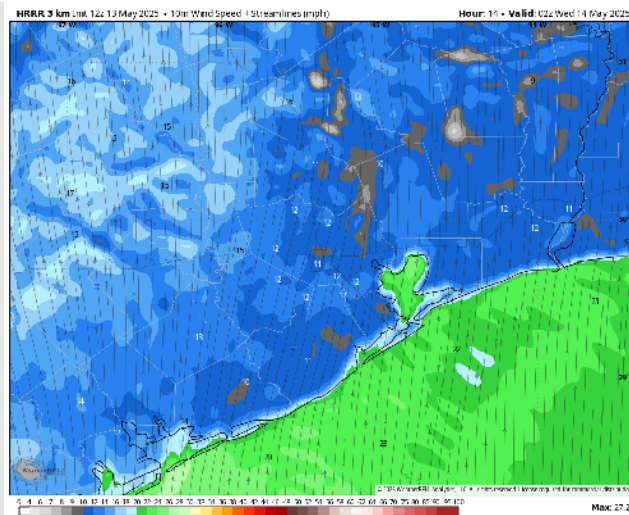
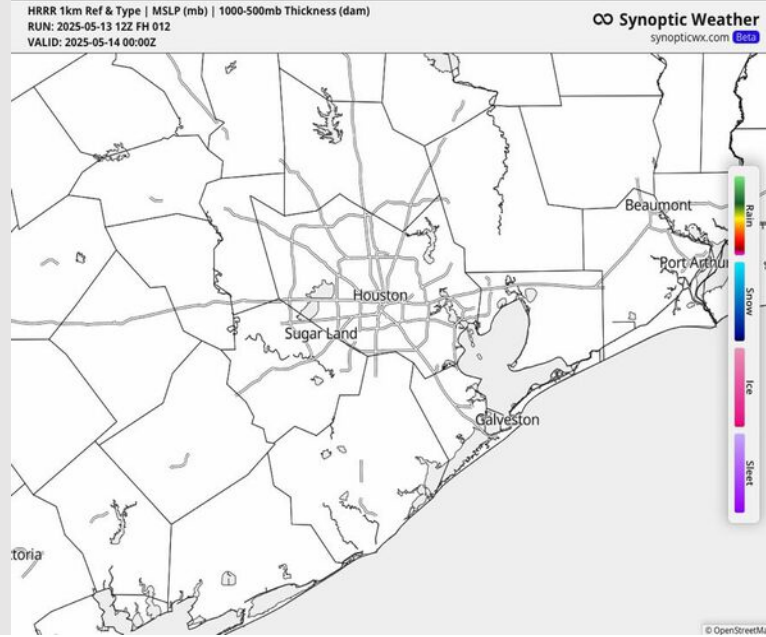
Precip: Favoring dry conditions for the rest of today.

Wind: Winds will be out of the S / SSW the rest of today. **N of Morgan's Point:** Winds will be at 10 – 15 kts for the rest of the day. **S of Morgan's Point:** Winds will be at 15 – 20 kts the remainder of the PM. **Wind gusts up to 25 kts will be possible for all Stations today, a few gusts up to 30 kts will be possible after 10 PM.**

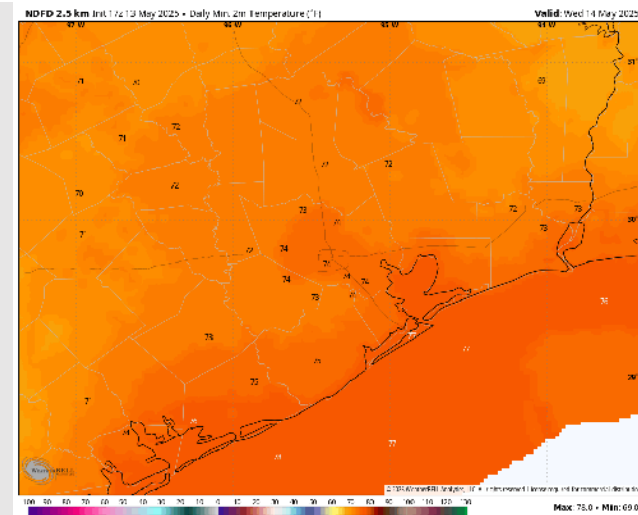
Low Temps: **N of Morgan's Point:** Low 70s F. **S of Morgan's Point:** Mid 70s F.

Visibility: No fog is expected the rest of the day.

Precip Image: 7 PM CT



Wind Speed:
9 PM CT



Low Temps
WED AM

Houston Pilots: WED. 5/14/2025

Forecast Discussion

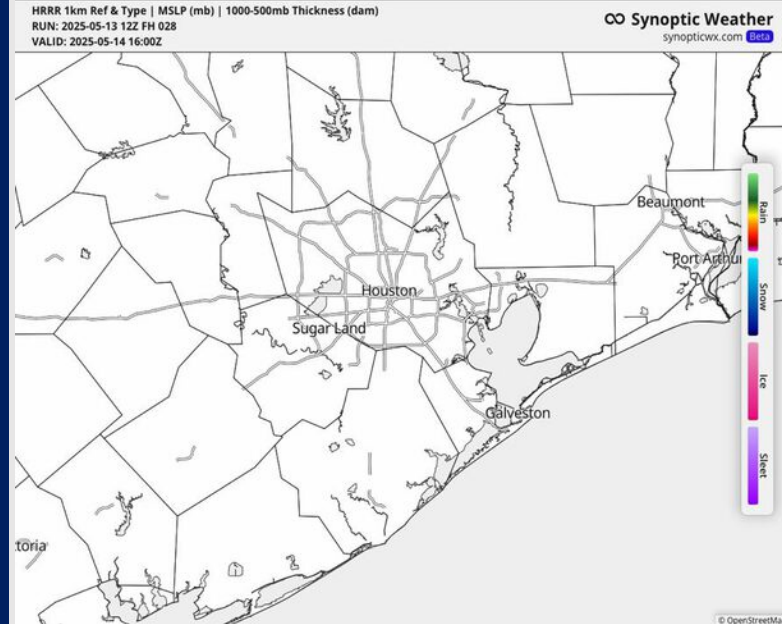
Precip: Favoring dry conditions for Wednesday.

Wind: Winds will be out of the SW throughout Wednesday. **N of Morgan's Point:** Winds will be at 8 – 13 kts throughout the day. **S of Morgan's Point:** Winds will be at 17 - 22 kts throughout Wednesday. **Wind gusts of 25 – 30 kts will be in play for all Stations throughout the day.**

High Temps: **N of Morgan's Point:** Mid 90s F. **S of Morgan's Point:** Near 90 F.

Visibility: No visibility concerns for Wednesday.

Precip Image: 11 AM CT



Houston Pilots: THU. 5/15/2025

Forecast Discussion

Precip: Favoring dry conditions for Thursday.

Wind: Winds will be out of the S/SSW for all of Thursday. **N of Morgan's Point:** Winds will be at 7 – 11 kts for all of Thursday. **S of Morgan's Point:** Winds will be at 15 – 20 kts throughout the day. **A few gusts of up to 25 kts will be possible for all Stations throughout the day.**

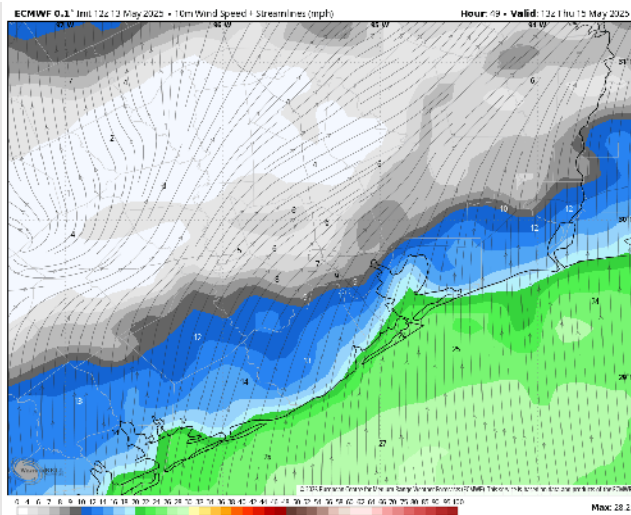
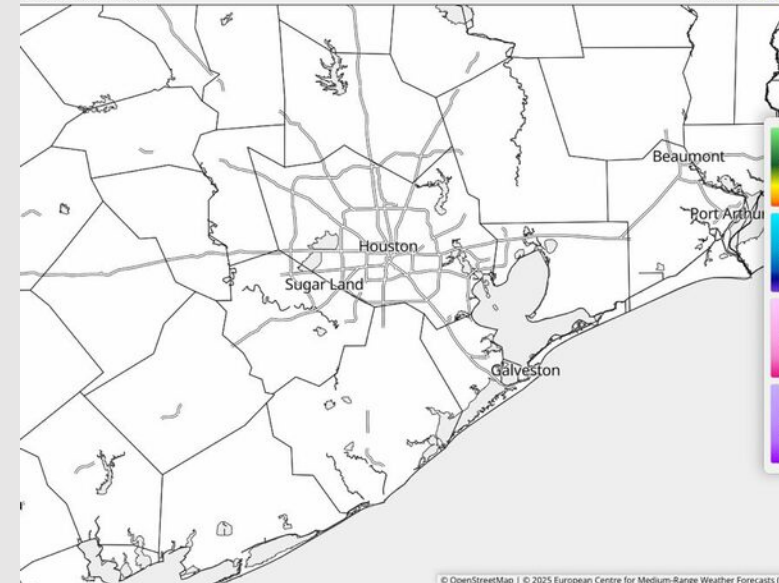
High Temps: **N of Morgan's Point:** Lower 90s F. **S of Morgan's Point:** Upper 80s F.

Visibility: No visibility concerns for Thursday.

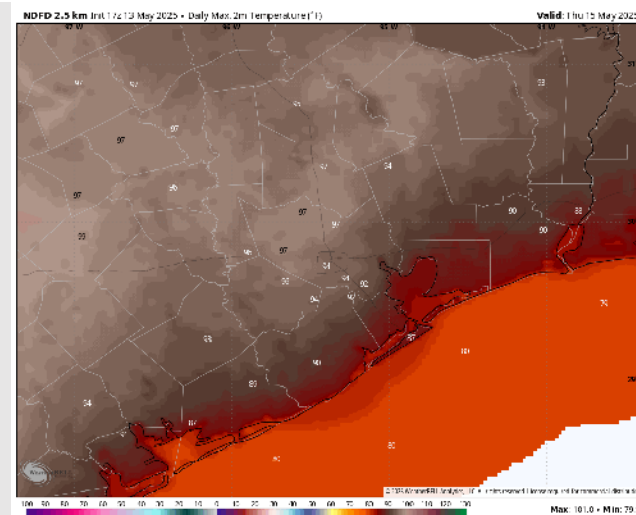
Precip Image: 1 PM CT

MWF Precip Rate & Type | MSLP (mb) | 1000-500mb Thickness (dam)
IN: 2025-05-13 06Z FH 060
LID: 2025-05-15 18:00Z

Synoptic Weather
synopticwx.com



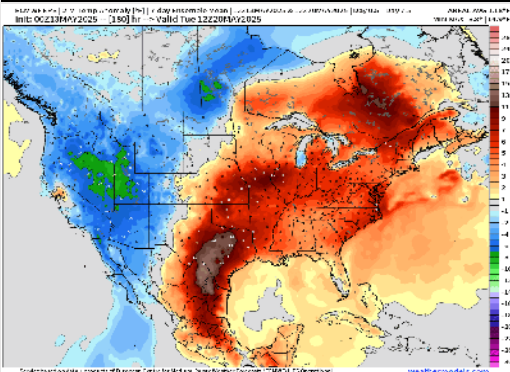
Wind Speed
8 AM CT



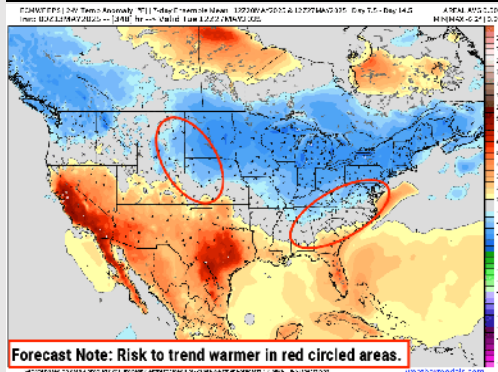
High Temps
Thursday

Houston Pilots: 5/13/25

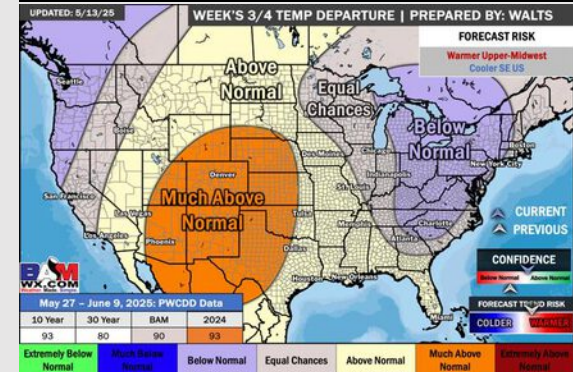
Next 7 Day Temperature Departure



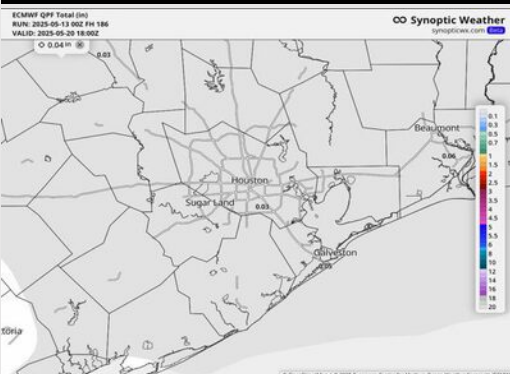
8-14 Day Temperature Departure



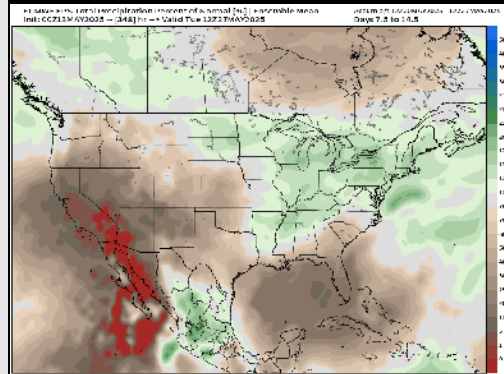
15-30 Day Temperature Departure



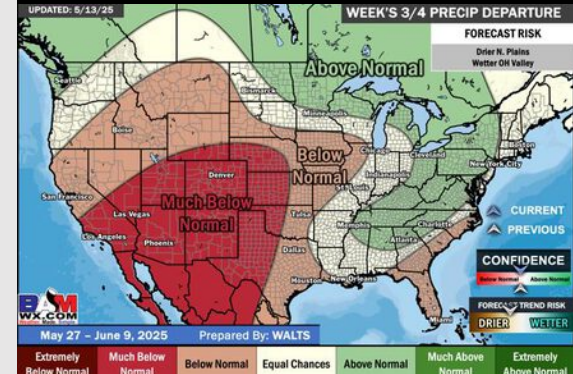
Next 7 Day Total Precipitation



8-14 Day % of Average Precip.



15-30 Day % of Average Precip.



- Temps are expected to be much above normal the next 7 days. Isolated rain chances possible early next week.
- Above normal temps and below normal rainfall is favored for days 8 – 14.
- Above normal temperatures and below normal precipitation chances are favored for the end of May/begin June.