

Houston Pilots Forecast Package



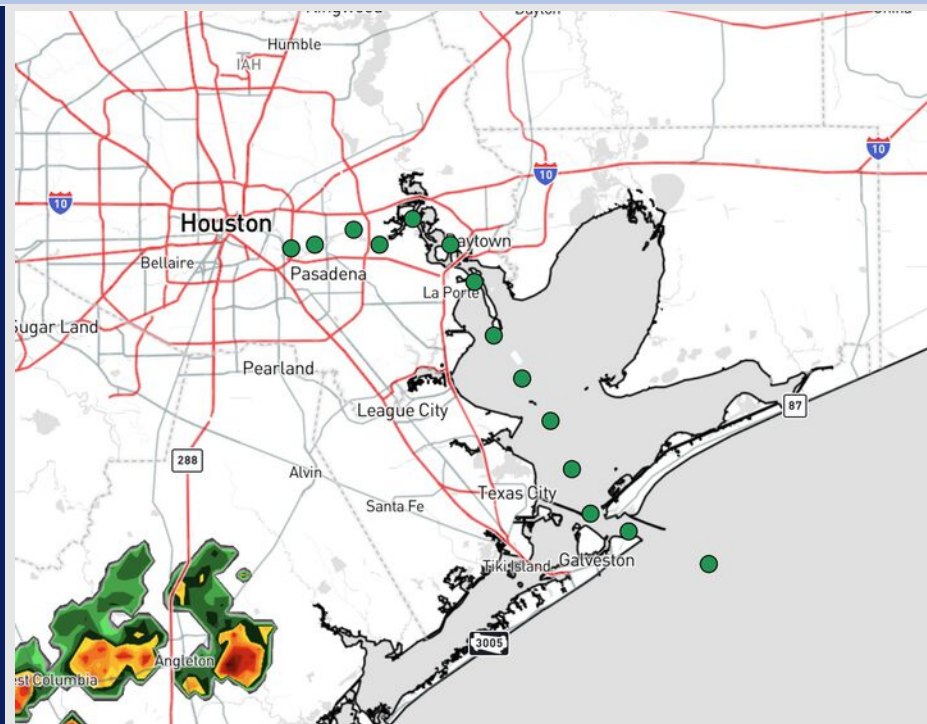
Updated: 11:05 PM CT

Saturday, May 10, 2025

Forecaster: Jakeb Wagner

Weather Headlines

- Chippy waters with waves reaching 3' will be in play at the Boarding Station tomorrow.
- **Non-Thunderstorm wind gusts up to 25 kts will be possible for stations Tuesday.**



Current Radar: 11:05 PM CT

As always, please do not hesitate to reach out to us with any forecast questions at **(317)-560-8122**. Press 1 for forecast questions.

You can also access real-time forecast updates and 24/7 meteorological chat assistance on your **Clarity** app. Click [here](#) for login assistance.



Houston Pilots Visibility Chart (miles)



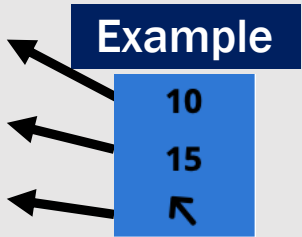
Visibility	Sun 1 am	Sun 2 am	Sun 3 am	Sun 4 am	Sun 5 am	Sun 6 am	Sun 7 am	Sun 8 am	Sun 9 am	Sun 10 am	Sun 11 am	Sun 12 pm	Sun 1 pm	Sun 2 pm	Sun 3 pm	Sun 4 pm	Sun 5 pm	Sun 6 pm	Sun 7 pm	Sun 8 pm	Sun 9 pm	Sun 10 pm	Sun 11 pm	Mon 12 am
Houston Pilots N - 610 Bridge	10	10	10	10	10	10	10	10	10	10	10	10	10	10	10	10	10	10	10	10	10	10	10	10
Houston Pilots M - Kinder 1	10	10	10	10	10	10	10	10	10	10	10	10	10	10	10	10	10	10	10	10	10	10	10	10
Houston Pilots L - Greens Bayou	10	10	10	10	10	10	10	10	10	10	10	10	10	10	10	10	10	10	10	10	10	10	10	10
Houston Pilots K - Shell Crude	10	10	10	10	10	10	10	10	10	10	10	10	10	10	10	10	10	10	10	10	10	10	10	10
Houston Pilots J - Lynchburg Ferries	10	10	10	10	10	10	10	10	10	10	10	10	10	10	10	10	10	10	10	10	10	10	10	10
Houston Pilots I - Exxon 3	10	10	10	10	10	10	10	10	10	10	10	10	10	10	10	10	10	10	10	10	10	10	10	10
Houston Pilots H - Morgans Point	10	10	10	10	10	10	10	10	10	10	10	10	10	10	10	10	10	10	10	10	10	10	10	10
Houston Pilots G - 75/76	10	10	10	10	10	10	10	10	10	10	10	10	10	10	10	10	10	10	10	10	10	10	10	10
Houston Pilots F - 63/64	10	10	10	10	10	10	10	10	10	10	10	10	10	10	10	10	10	10	10	10	10	10	10	10
Houston Pilots E - 51/52	10	10	10	10	10	10	10	10	10	10	10	10	10	10	10	10	10	10	10	10	10	10	10	10
Houston Pilots D - 37/38	10	10	10	10	10	10	10	10	10	10	10	10	10	10	10	10	10	10	10	10	10	10	10	10
Houston Pilots C - 25/26	10	10	10	10	10	10	10	10	10	10	10	10	10	10	10	10	10	10	10	10	10	10	10	10
Houston Pilots B - 11/12	10	10	10	10	10	10	10	10	10	10	10	10	10	10	10	10	10	10	10	10	10	10	10	10
Houston Pilots A - 1 & 2 Bravo	10	10	10	10	10	10	10	10	10	10	10	10	10	10	10	10	10	10	10	10	10	10	10	10

NOTE: This is automated data that may/may not agree with the official BAM thinking that's found on the daily slides or special visibility report slides. This data should be used as a guide only

Houston Pilots Wind Chart



Sustained Wind 10 Knots
Gusts 15 Knots
Wind from the SE



Wind	Sun 1 am	Sun 2 am	Sun 3 am	Sun 4 am	Sun 5 am	Sun 6 am	Sun 7 am	Sun 8 am	Sun 9 am	Sun 10 am	Sun 11 am	Sun 12 pm	Sun 1 pm	Sun 2 pm	Sun 3 pm	Sun 4 pm	Sun 5 pm	Sun 6 pm	Sun 7 pm	Sun 8 pm	Sun 9 pm	Sun 10 pm	Sun 11 pm	Mon 12 am
Houston Pilots N - 610 Bridge	6 12 ↘	6 10 ↘	5 10 ↘	5 9 ↘	5 9 ↘	5 9 ↘	6 10 ↘	6 12 ↘	6 13 ↘	7 14 ↘	8 15 ↘	8 17 ↘	9 18 ↘	9 20 ↘	9 20 ↘	9 20 ↘	9 18 ↘	9 18 ↘	8 17 ↘	8 15 ↘	6 13 ↘	6 10 ↘	3 8 ↘	3 7 ↘
Houston Pilots M - Kinder 1	6 12 ↘	6 10 ↘	5 10 ↘	5 9 ↘	5 9 ↘	5 9 ↘	6 10 ↘	6 12 ↘	6 13 ↘	7 14 ↘	8 15 ↘	8 17 ↘	9 18 ↘	9 20 ↘	9 20 ↘	9 20 ↘	9 18 ↘	9 18 ↘	8 16 ↘	8 15 ↘	6 13 ↘	5 10 ↘	3 8 ↘	3 7 ↘
Houston Pilots L - Greens Bayou	6 10 ↘	6 10 ↘	5 9 ↘	5 9 ↘	5 9 ↘	5 9 ↘	6 10 ↘	6 12 ↘	6 13 ↘	7 14 ↘	8 15 ↘	8 17 ↘	9 18 ↘	9 20 ↘	9 20 ↘	9 20 ↘	9 18 ↘	8 17 ↘	8 16 ↘	7 14 ↘	6 12 ↘	5 9 ↘	3 8 ↘	3 7 ↘
Houston Pilots K - Shell Crude	6 12 ↘	6 10 ↘	5 10 ↘	5 9 ↘	5 9 ↘	5 9 ↘	6 10 ↘	6 12 ↘	6 13 ↘	7 14 ↘	8 15 ↘	8 17 ↘	9 18 ↘	9 20 ↘	9 20 ↘	9 20 ↘	9 18 ↘	9 17 ↘	8 16 ↘	7 14 ↘	6 12 ↘	5 9 ↘	3 8 ↘	3 7 ↘
Houston Pilots J - Lynchburg Ferries	6 10 ↘	5 10 ↘	5 9 ↘	5 9 ↘	5 9 ↘	5 9 ↘	5 10 ↘	6 12 ↘	6 13 ↘	7 14 ↘	8 15 ↘	8 17 ↘	9 18 ↘	9 20 ↘	9 20 ↘	9 18 ↘	9 17 ↘	8 17 ↘	8 16 ↘	7 14 ↘	6 12 ↘	5 9 ↘	3 8 ↘	3 7 ↘
Houston Pilots I - Exxon 3	8 13 ↘	8 13 ↘	8 12 ↘	8 12 ↘	8 12 ↘	8 12 ↘	8 13 ↘	8 13 ↘	8 14 ↘	9 15 ↘	10 15 ↘	10 17 ↘	10 18 ↘	10 20 ↘	12 20 ↘	12 20 ↘	12 18 ↘	10 17 ↘	10 16 ↘	10 15 ↘	8 13 ↘	7 12 ↘	6 9 ↘	6 8 ↘
Houston Pilots H - Morgans Point	8 14 ↘	8 13 ↘	8 13 ↘	8 12 ↘	8 12 ↘	8 12 ↘	8 13 ↘	8 13 ↘	8 14 ↘	9 15 ↘	10 15 ↘	10 17 ↘	10 18 ↘	10 20 ↘	10 20 ↘	10 20 ↘	10 18 ↘	10 17 ↘	10 16 ↘	9 15 ↘	8 13 ↘	7 12 ↘	6 10 ↘	6 9 ↘
Houston Pilots G - 75/76	10 16 ↘	10 15 ↘	10 15 ↘	9 14 ↘	9 14 ↘	9 14 ↘	9 15 ↘	10 15 ↘	10 16 ↘	10 16 ↘	10 17 ↘	10 17 ↘	12 20 ↘	12 20 ↘	12 20 ↘	12 20 ↘	12 20 ↘	12 20 ↘	12 17 ↘	10 16 ↘	9 14 ↘	8 13 ↘	8 12 ↘	7 10 ↘
Houston Pilots F - 63/64	12 16 ↘	10 16 ↘	10 15 ↘	10 15 ↘	9 14 ↘	9 14 ↘	10 15 ↘	10 16 ↘	10 16 ↘	10 17 ↘	12 17 ↘	12 18 ↘	12 20 ↘	12 20 ↘	12 20 ↘	12 20 ↘	12 20 ↘	12 20 ↘	12 17 ↘	10 16 ↘	9 14 ↘	8 13 ↘	8 12 ↘	7 10 ↘
Houston Pilots E - 51/52	12 17 ↘	12 17 ↘	10 16 ↘	10 15 ↘	10 14 ↘	10 15 ↘	10 15 ↘	10 16 ↘	10 17 ↘	12 17 ↘	12 18 ↘	13 20 ↘	13 20 ↘	13 20 ↘	12 20 ↘	12 20 ↘	12 20 ↘	12 18 ↘	12 17 ↘	10 16 ↘	10 15 ↘	9 14 ↘	8 13 ↘	8 12 ↘
Houston Pilots D - 37/38	12 17 ↘	12 17 ↘	10 16 ↘	10 15 ↘	10 15 ↘	10 15 ↘	10 15 ↘	10 16 ↘	10 17 ↘	12 17 ↘	12 18 ↘	13 20 ↘	13 20 ↘	13 20 ↘	12 20 ↘	12 20 ↘	12 20 ↘	12 18 ↘	12 17 ↘	10 16 ↘	10 15 ↘	9 14 ↘	8 13 ↘	8 12 ↘
Houston Pilots C - 25/26	12 17 ↘	12 17 ↘	10 16 ↘	10 15 ↘	10 15 ↘	10 15 ↘	10 16 ↘	10 16 ↘	10 17 ↘	12 17 ↘	13 18 ↘	13 20 ↘	13 20 ↘	12 20 ↘	12 20 ↘	12 20 ↘	12 18 ↘	12 18 ↘	10 17 ↘	10 16 ↘	10 14 ↘	8 13 ↘	8 12 ↘	7 10 ↘
Houston Pilots B - 11/12	10 16 ↘	10 16 ↘	10 15 ↘	9 15 ↘	9 14 ↘	9 15 ↘	9 15 ↘	10 16 ↘	10 17 ↘	10 17 ↘	12 17 ↘	12 18 ↘	12 18 ↘	12 20 ↘	12 18 ↘	12 18 ↘	12 17 ↘	10 17 ↘	10 16 ↘	10 15 ↘	9 14 ↘	8 13 ↘	8 12 ↘	7 10 ↘
Houston Pilots A - 1 & 2 Bravo	13 17 ↘	13 17 ↘	12 17 ↘	12 17 ↘	10 16 ↘	10 16 ↘	12 17 ↘	12 17 ↘	13 17 ↘	13 18 ↘	13 18 ↘	13 18 ↘	13 20 ↘	13 20 ↘	13 20 ↘	13 20 ↘	12 18 ↘	12 17 ↘	12 17 ↘	10 16 ↘	10 16 ↘	10 15 ↘	9 14 ↘	8 13 ↘

NOTE: This is automated data that may/may not agree with the official BAM thinking that's found on the daily slides.
This data should be used as a guide only.

Houston Pilots: SUN. 5/11/2025

Forecast Discussion

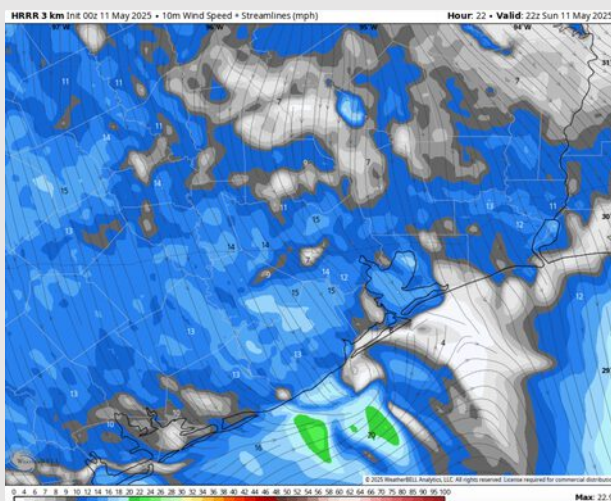
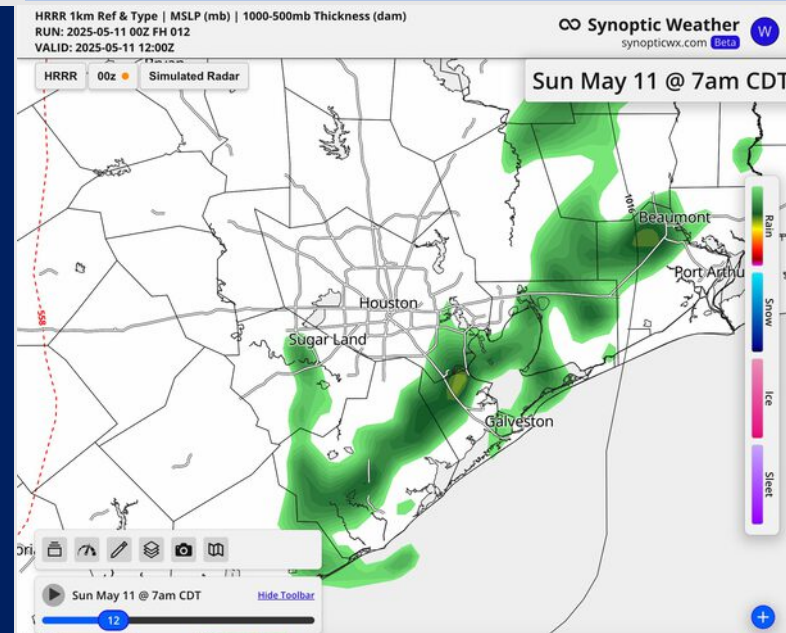
Precip: Scattered showers possible through the day today. Favoring dry conditions after 9 PM tonight.

Wind: Winds will be out of the NW today. **N of Morgan's Point:** Winds will be at 3-7 kts through 8 AM before increasing to 7-12 kts. **S of Morgan's Point:** Winds will be at 15 – 20 kts.

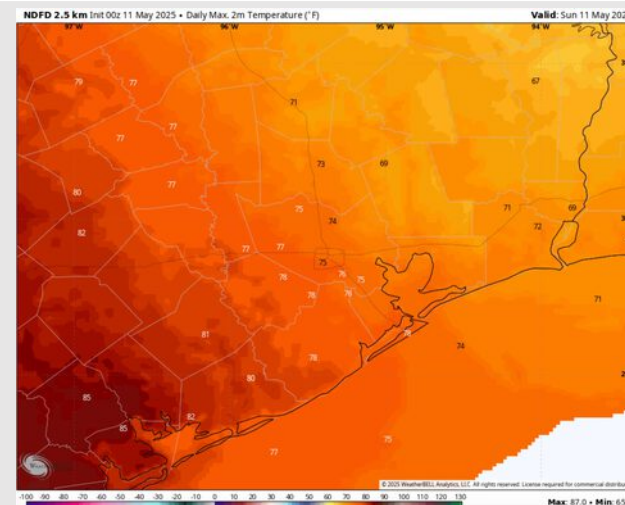
High Temps: **N of Morgan's Point:** Mid 70s F. **S of Morgan's Point:** Mid 70s F.

Visibility: No fog concerns today

Precip Image: 7 AM CT



Wind Speed:
5 PM CT



High Temps
Today

Houston Pilots: MON. 5/12/2025

Forecast Discussion

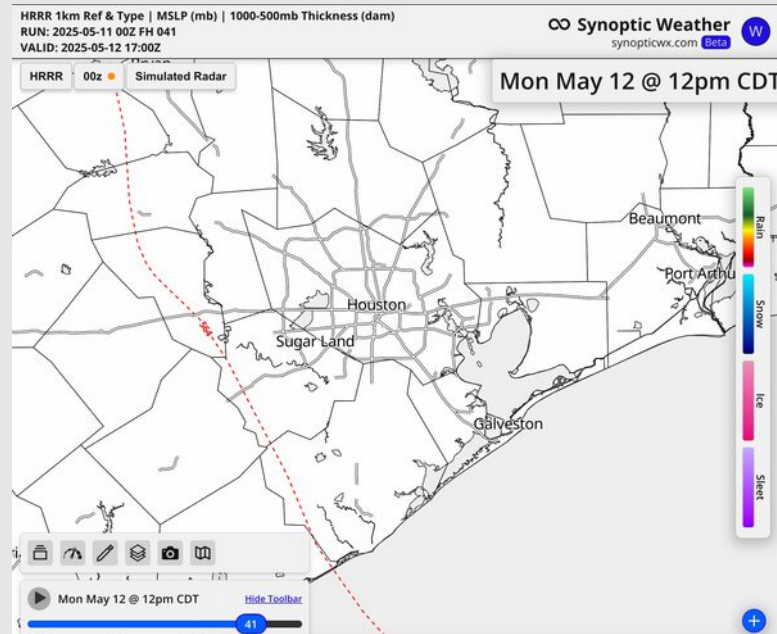
Precip: Favoring dry conditions Monday.

Wind: Winds will be out of the NW through 8 PM Monday before shifting to out of the South. **N of Morgan's Point:** Winds will be at 3 – 8 kts. **S of Morgan's Point:** Winds will be at 5 - 10 kts.

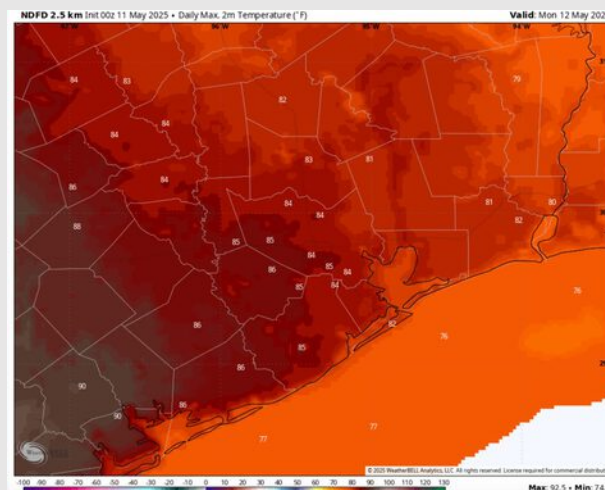
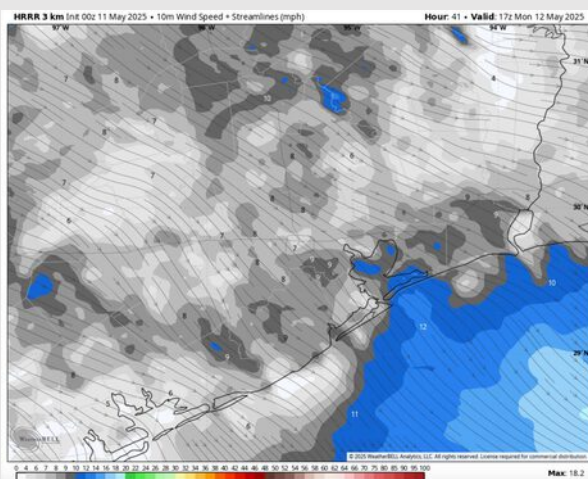
High Temps: **N of Morgan's Point:** Mid 80s F. **S of Morgan's Point:** Upper 70s/Near 80 F.

Visibility: No visibility concerns Monday.

Precip Image: 12 PM CT



Wind Speed
12 PM CT



High Temps
Monday

Houston Pilots: TUE. 5/13/2025

Forecast Discussion

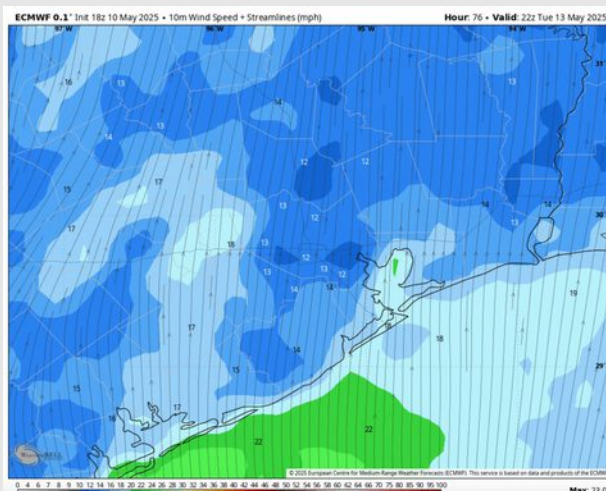
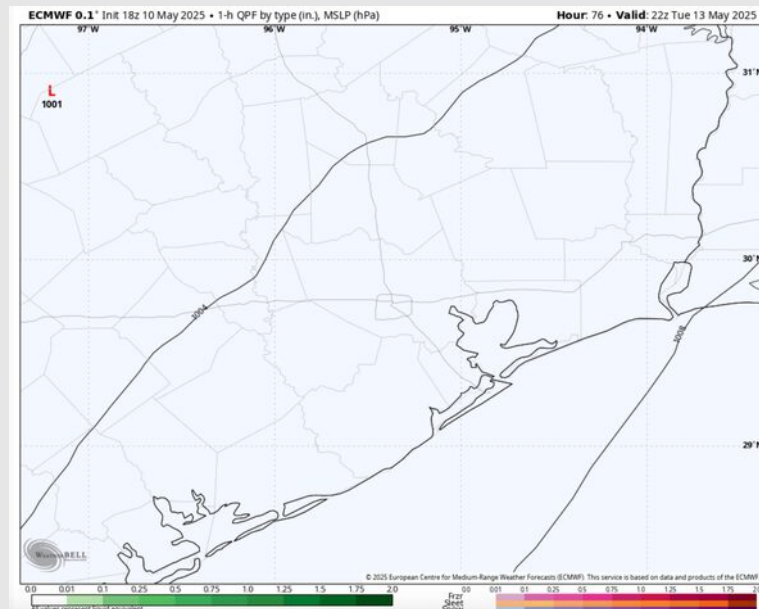
Precip: Favoring dry conditions Tuesday.

Wind: Winds will be out of the S Tuesday. **N of Morgan's Point:** Winds will be at 5 - 10 kts. **S of Morgan's Point:** Winds will be at 10 - 15 kts. **Non-Thunderstorm wind gusts up to 25 kts will be possible for stations Tuesday.**

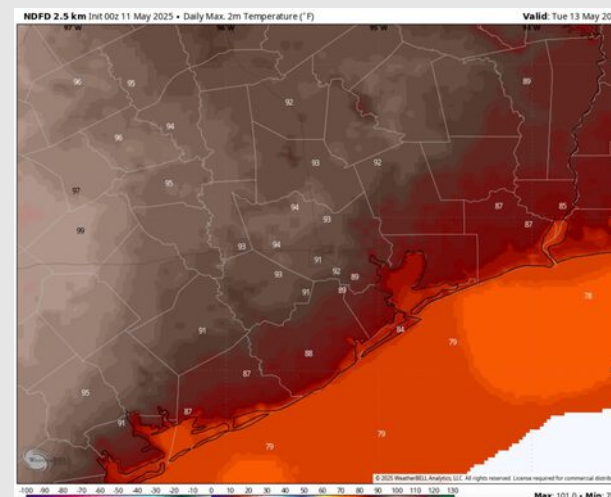
High Temps: **N of Morgan's Point:** High 80s F. **S of Morgan's Point:** Low 80s F.

Visibility: No fog concerns Tuesday.

Precip Image: 5 PM CT



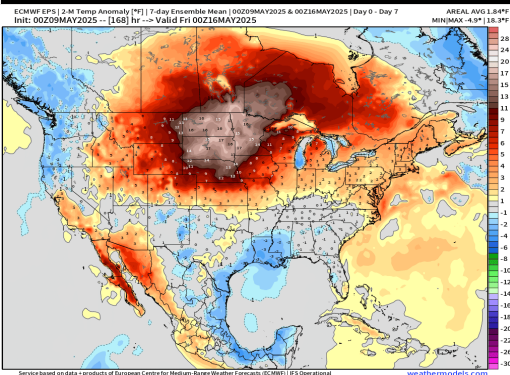
Wind Speed:
5 PM CT



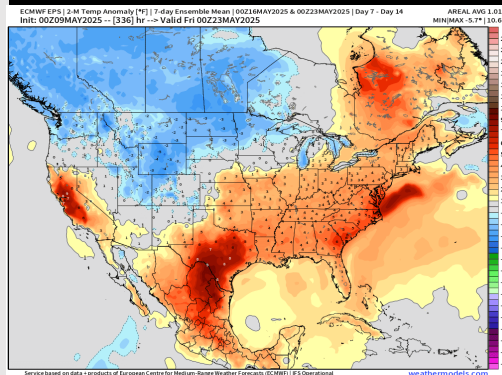
High Temps
Tuesday

Houston Pilots: 5/11/25

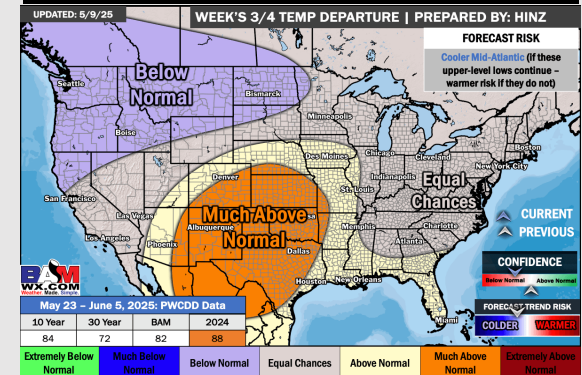
Next 7 Day Temperature Departure



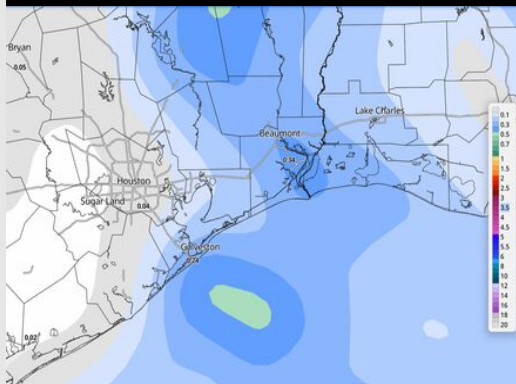
8-14 Day Temperature Departure



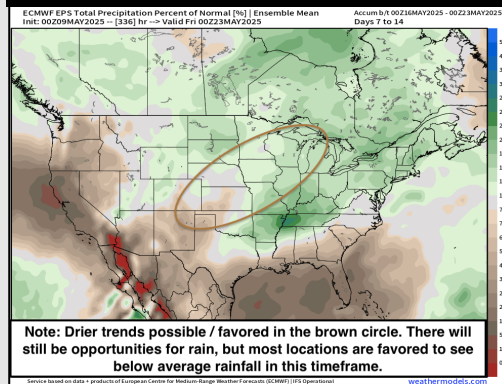
15-30 Day Temperature Departure



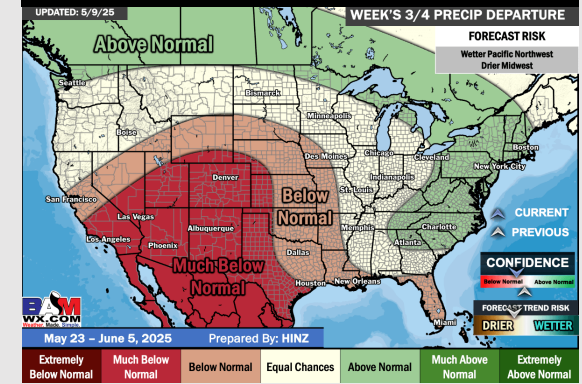
Next 7 Day Total Precipitation



8-14 Day % of Average Precip.



15-30 Day % of Average Precip.



- Temps are expected to be slightly below normal the next 7 days. Scattered rain showers expected this weekend into early next week.
- Much above normal temps and below normal rainfall is favored for days 8 – 14.
- Above normal temperatures and below to much below normal precipitation chances are favored for the end of May/begin June.