

Houston Pilots Forecast Package



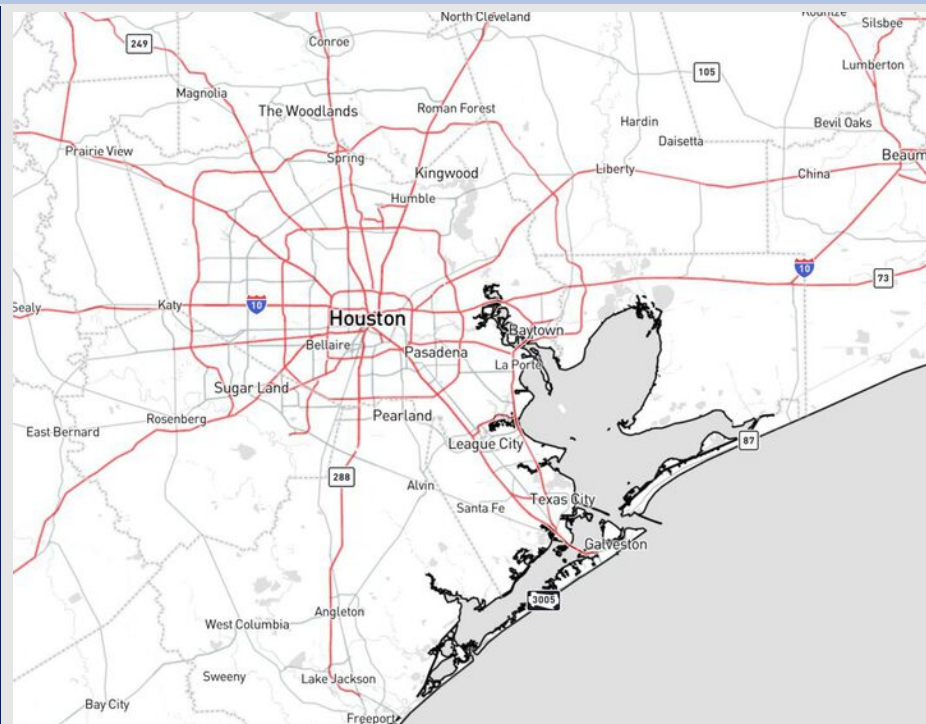
Updated: 12:15 PM CT

Saturday, May 10, 2025

Forecaster: Jonathan Kipper

Weather Headlines

- Chippy waters with waves reaching 3' will be in play at the Boarding Station on Sunday.
- **Thunderstorms from 5PM – 10PM today can produce locally stronger wind gusts of 30 - 35 kts for stations S. of Morgan's Point.**
- **Non-thunderstorm wind gusts up to 28 kts will be possible for stations S. of Morgan's Point throughout Sunday.**



Current Radar: 12:10 PM CT

As always, please do not hesitate to reach out to us with any forecast questions at **(317)-560-8122**. **Press 1 for forecast questions.**

You can also access real-time forecast updates and 24/7 meteorological chat assistance on your **Clarity** app. Click [here](#) for login assistance.



Houston Pilots Visibility Chart (miles)



Visibility	Sat 2 pm	Sat 3 pm	Sat 4 pm	Sat 5 pm	Sat 6 pm	Sat 7 pm	Sat 8 pm	Sat 9 pm	Sat 10 pm	Sat 11 pm	Sun 12 am	Sun 1 am	Sun 2 am	Sun 3 am	Sun 4 am	Sun 5 am	Sun 6 am	Sun 7 am	Sun 8 am	Sun 9 am	Sun 10 am	Sun 11 am	Sun 12 pm	Sun 1 pm
Houston Pilots N - 610 Bridge	10	10	10	10	10	10	10	10	10	10	10	10	10	10	10	10	10	10	10	10	10	10	10	9
Houston Pilots M - Kinder 1	10	10	10	10	10	10	10	10	10	10	10	10	10	10	10	10	10	10	10	10	10	10	10	9
Houston Pilots L - Greens Bayou	10	10	10	10	10	10	10	10	10	10	10	10	10	10	10	10	10	10	10	10	10	10	10	9
Houston Pilots K - Shell Crude	10	10	10	10	10	10	10	10	10	10	10	10	10	10	10	10	10	10	10	10	10	10	10	9
Houston Pilots J - Lynchburg Ferries	10	10	10	10	10	10	10	10	10	10	10	10	10	10	10	10	10	10	10	10	10	10	10	9
Houston Pilots I - Exxon 3	10	10	10	10	10	10	10	10	10	10	10	10	10	10	10	10	10	10	10	10	10	10	10	9
Houston Pilots H - Morgans Point	10	10	10	10	10	10	10	10	10	10	10	10	10	10	10	10	10	10	10	10	10	10	10	9
Houston Pilots G - 75/76	10	10	10	10	10	10	10	10	10	10	10	10	10	10	10	10	10	10	10	10	10	10	10	10
Houston Pilots F - 63/64	10	10	10	10	10	10	10	10	10	10	10	10	10	10	10	10	10	10	10	10	10	10	10	10
Houston Pilots E - 51/52	10	10	10	10	10	10	10	10	10	10	10	10	10	10	10	10	10	10	10	10	10	10	10	10
Houston Pilots D - 37/38	10	10	10	10	10	10	10	10	10	10	10	10	10	10	10	10	10	10	10	10	10	10	10	10
Houston Pilots C - 25/26	10	10	10	10	10	10	10	10	10	10	10	10	10	10	10	10	10	10	10	10	10	10	10	10
Houston Pilots B - 11/12	10	10	10	10	10	10	10	10	10	10	10	10	10	10	10	10	10	10	10	10	10	10	10	10
Houston Pilots A - 1 & 2 Bravo	10	10	10	10	10	10	10	10	10	10	10	10	10	10	10	10	10	10	10	10	10	10	10	10

NOTE: This is automated data that may/may not agree with the official BAM thinking that's found on the daily slides or special visibility report slides. This data should be used as a guide only

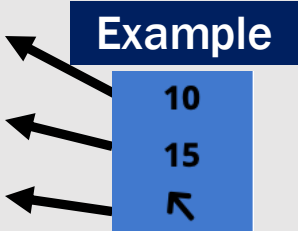
Houston Pilots Wind Chart



Sustained Wind 10 Knots

Gusts 15 Knots

Wind from the SE



Wind	Sat 2 pm	Sat 3 pm	Sat 4 pm	Sat 5 pm	Sat 6 pm	Sat 7 pm	Sat 8 pm	Sat 9 pm	Sat 10 pm	Sat 11 pm	Sun 12 am	Sun 1 am	Sun 2 am	Sun 3 am	Sun 4 am	Sun 5 am	Sun 6 am	Sun 7 am	Sun 8 am	Sun 9 am	Sun 10 am	Sun 11 am	Sun 12 pm	Sun 1 pm
Houston Pilots N - 610 Bridge	10 20 ↓	10 21 ↓	10 21 ↓	10 21 ↓	10 20 ↓	10 20 ↓	9 17 ↓	8 16 ↓	8 15 ↓	7 13 ↓	6 12 ↓	6 12 ↓	6 10 ↓	5 9 ↓	5 9 ↓	5 10 ↓	5 10 ↓	6 10 ↓	6 10 ↓	6 13 ↓	7 14 ↓	8 16 ↓	8 17 ↓	9 18 ↓
Houston Pilots M - Kinder 1	9 20 ↓	10 21 ↓	10 21 ↓	10 20 ↓	10 20 ↓	10 20 ↓	9 17 ↓	8 16 ↓	7 14 ↓	7 13 ↓	6 12 ↓	6 12 ↓	6 10 ↓	5 9 ↓	5 9 ↓	5 10 ↓	5 10 ↓	6 10 ↓	6 10 ↓	6 13 ↓	7 14 ↓	8 15 ↓	8 16 ↓	9 18 ↓
Houston Pilots L - Greens Bayou	9 18 ↓	10 20 ↓	10 20 ↓	10 20 ↓	10 20 ↓	9 20 ↓	8 17 ↓	8 15 ↓	7 14 ↓	6 13 ↓	6 12 ↓	6 10 ↓	6 10 ↓	5 9 ↓	5 9 ↓	5 10 ↓	5 9 ↓	6 10 ↓	6 10 ↓	6 12 ↓	7 14 ↓	8 15 ↓	8 16 ↓	9 18 ↓
Houston Pilots K - Shell Crude	9 18 ↓	10 20 ↓	10 20 ↓	10 20 ↓	10 20 ↓	9 18 ↓	8 17 ↓	8 15 ↓	7 14 ↓	6 13 ↓	6 12 ↓	6 10 ↓	6 10 ↓	5 9 ↓	5 9 ↓	5 10 ↓	5 10 ↓	6 10 ↓	6 10 ↓	6 12 ↓	7 14 ↓	8 15 ↓	8 16 ↓	9 17 ↓
Houston Pilots J - Lynchburg Ferries	9 17 ↓	10 18 ↓	10 20 ↓	10 20 ↓	10 20 ↓	9 18 ↓	8 17 ↓	8 15 ↓	7 14 ↓	6 13 ↓	6 12 ↓	6 10 ↓	6 9 ↓	5 9 ↓	5 9 ↓	5 10 ↓	5 9 ↓	6 10 ↓	6 10 ↓	6 12 ↓	7 13 ↓	8 15 ↓	8 16 ↓	9 17 ↓
Houston Pilots I - Exxon 3	10 17 ↓	10 18 ↓	12 20 ↓	13 20 ↓	13 20 ↓	13 20 ↓	12 17 ↓	10 16 ↓	10 15 ↓	10 15 ↓	9 14 ↓	8 14 ↓	8 13 ↓	8 12 ↓	8 12 ↓	8 13 ↓	8 12 ↓	8 12 ↓	8 13 ↓	8 14 ↓	9 15 ↓	9 15 ↓	10 16 ↓	10 17 ↓
Houston Pilots H - Morgans Point	10 17 ↓	10 18 ↓	12 18 ↓	12 18 ↓	12 20 ↓	12 20 ↓	12 17 ↓	10 16 ↓	10 15 ↓	10 15 ↓	9 14 ↓	8 14 ↓	8 13 ↓	8 13 ↓	8 12 ↓	8 13 ↓	8 12 ↓	8 13 ↓	8 13 ↓	8 14 ↓	9 14 ↓	9 15 ↓	10 16 ↓	10 17 ↓
Houston Pilots G - 75/76	10 17 ↓	10 18 ↓	12 20 ↓	12 20 ↓	13 20 ↓	13 20 ↓	13 18 ↓	12 17 ↓	12 17 ↓	12 16 ↓	10 16 ↓	10 16 ↓	10 15 ↓	10 14 ↓	9 14 ↓	9 14 ↓	9 14 ↓	10 14 ↓	10 15 ↓	10 15 ↓	10 16 ↓	10 16 ↓	10 17 ↓	10 18 ↓
Houston Pilots F - 63/64	10 17 ↓	10 18 ↓	10 18 ↓	12 20 ↓	13 20 ↓	13 20 ↓	13 17 ↓	13 17 ↓	12 17 ↓	12 17 ↓	12 16 ↓	10 16 ↓	10 16 ↓	10 15 ↓	10 14 ↓	10 14 ↓	10 14 ↓	10 14 ↓	10 15 ↓	10 16 ↓	10 16 ↓	10 16 ↓	10 17 ↓	10 18 ↓
Houston Pilots E - 51/52	10 17 ↓	10 17 ↓	10 18 ↓	10 18 ↓	12 20 ↓	13 18 ↓	13 17 ↓	13 17 ↓	12 17 ↓	12 17 ↓	12 16 ↓	12 16 ↓	12 16 ↓	10 15 ↓	10 15 ↓	10 14 ↓	10 15 ↓	10 15 ↓	10 16 ↓	10 16 ↓	10 16 ↓	10 17 ↓	10 17 ↓	12 18 ↓
Houston Pilots D - 37/38	10 17 ↓	10 17 ↓	10 17 ↓	10 17 ↓	12 18 ↓	12 18 ↓	13 17 ↓	12 17 ↓	12 17 ↓	12 17 ↓	12 17 ↓	12 16 ↓	12 16 ↓	10 15 ↓	10 15 ↓	10 15 ↓	10 15 ↓	10 16 ↓	10 16 ↓	10 16 ↓	10 16 ↓	10 17 ↓	10 17 ↓	12 18 ↓
Houston Pilots C - 25/26	10 17 ↓	10 17 ↓	10 17 ↓	10 17 ↓	10 18 ↓	12 17 ↓	12 17 ↓	12 17 ↓	12 17 ↓	12 17 ↓	12 16 ↓	12 16 ↓	10 16 ↓	10 15 ↓	10 15 ↓	10 15 ↓	10 15 ↓	10 16 ↓	10 16 ↓	10 16 ↓	10 16 ↓	10 17 ↓	10 17 ↓	12 18 ↓
Houston Pilots B - 11/12	10 16 ↓	10 15 ↓	10 16 ↓	10 16 ↓	10 16 ↓	10 17 ↓	10 17 ↓	10 16 ↓	10 16 ↓	10 16 ↓	10 16 ↓	10 16 ↓	10 16 ↓	10 15 ↓	9 15 ↓	9 14 ↓	9 15 ↓	10 15 ↓	10 16 ↓	10 16 ↓	10 16 ↓	10 16 ↓	10 17 ↓	10 17 ↓
Houston Pilots A - 1 & 2 Bravo	10 15 ↓	9 15 ↓	10 15 ↓	10 16 ↓	10 17 ↓	12 17 ↓	13 17 ↓	13 17 ↓	13 18 ↓	13 18 ↓	13 18 ↓	13 17 ↓	13 17 ↓	12 17 ↓	12 17 ↓	12 16 ↓	12 16 ↓	12 17 ↓	12 17 ↓	12 17 ↓	12 17 ↓	12 17 ↓	12 17 ↓	12 17 ↓

NOTE: This is automated data that may/may not agree with the official BAM thinking that's found on the daily slides.
This data should be used as a guide only.

Houston Pilots: SAT. 5/10/2025

Forecast Discussion

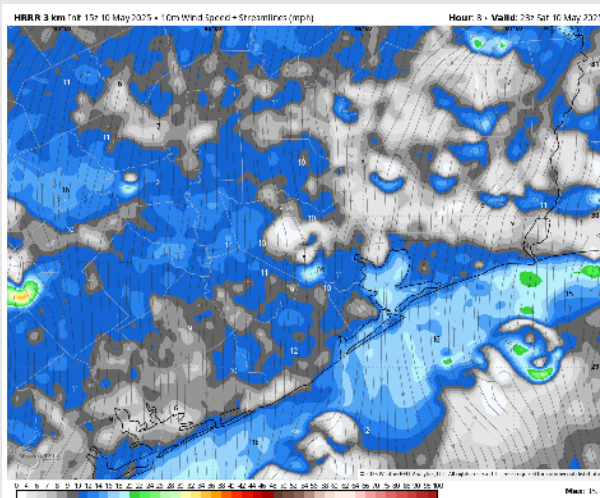
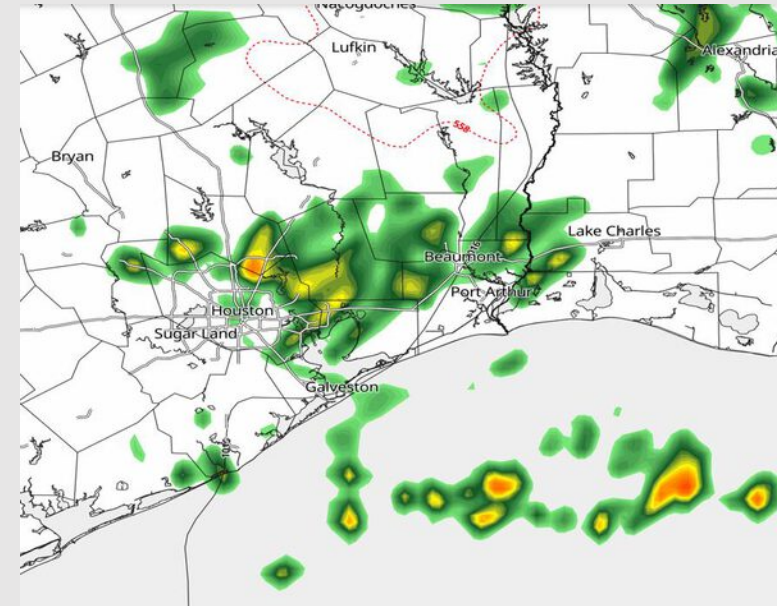
Precip: Isolated storms (10-20%) will be able to work through towards 3-4 PM this afternoon with coverage increasing to 30-40% after ~7 PM.

Wind: Winds will be out of the N/NE throughout the rest of the day.
N of Morgan's Point: Winds will be at 6-11 kts. **S of Morgan's Point:** Winds will be at 10-15 kts. **Thunderstorm wind gusts up to 35 kts will be possible for stations S. of Morgan's Point from 5 to 10 PM.**

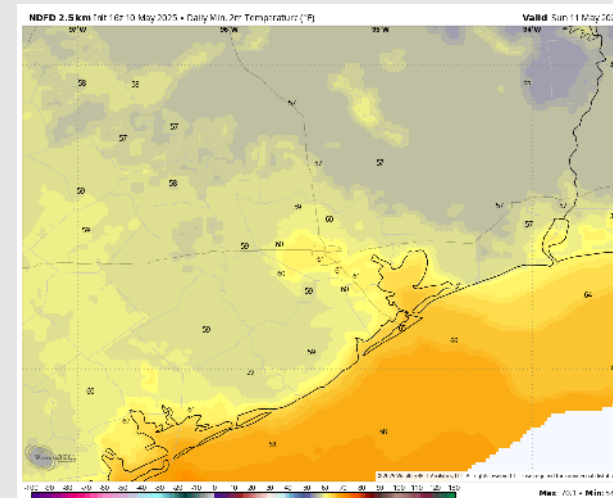
High Temps: **N of Morgan's Point:** Low 60s F. **S of Morgan's Point:** Mid 60s F.

Visibility: No fog concerns for today.

Precip Image: 9 PM CT



Wind Speed:
6 PM CT



Low Temps
SUN AM

Houston Pilots: SUN. 5/11/2025

Forecast Discussion

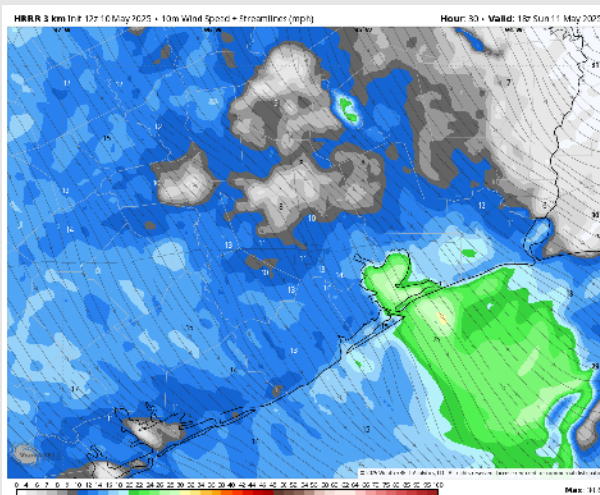
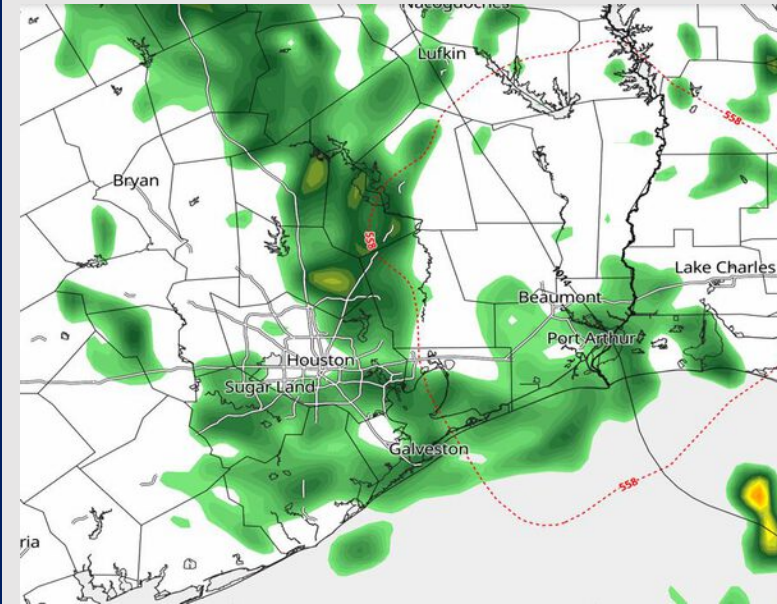
Precip: Isolated (10-20%) showers will work through the area in the AM hours SUN, becoming more scattered in nature (30-40%) after 12 PM. Favoring dry conditions after 9 PM SUN.

Wind: Winds will be out of the NW throughout Sunday. **N of Morgan's Point:** Winds will be at 3-7 kts through 8 AM before increasing to 7-11 kts. **S of Morgan's Point:** Winds will be at 14 – 19 kts with a slight increase of 18-23 kts from 2-6 PM. **Non-thunderstorm wind gusts of 24-28 kts will be possible for stations S. of Morgan's Point throughout Sunday.**

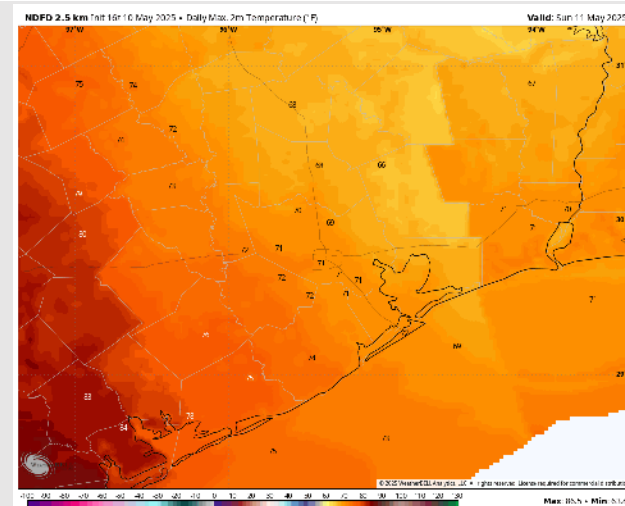
High Temps: **N of Morgan's Point:** Low 70s F. **S of Morgan's Point:** Low 70s F.

Visibility: No fog concerns Sunday.

Precip Image: 3 PM CT



Wind Speed:
1 PM CT



High Temps
Sunday

Houston Pilots: MON. 5/12/2025

Forecast Discussion

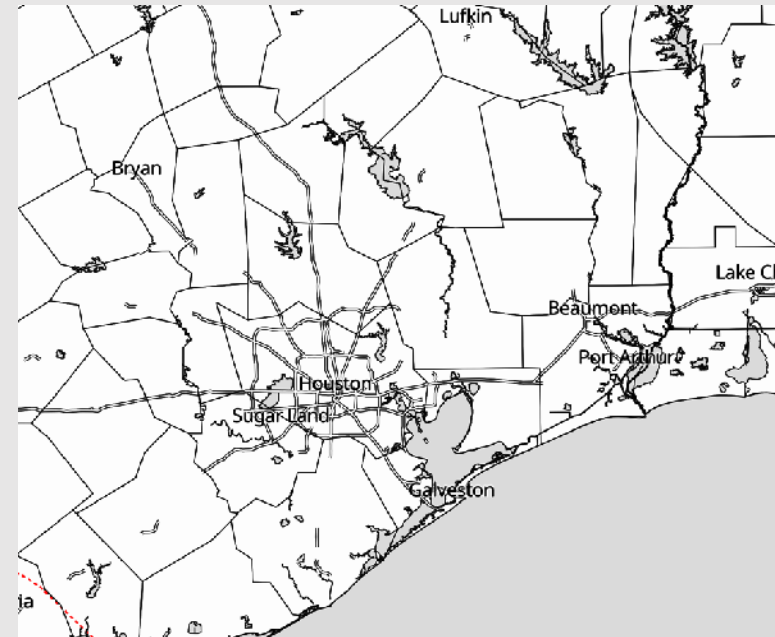
Precip: Favoring dry conditions Monday.

Wind: Winds will be out of the NW through ~8 PM Monday before shifting to out of the South. **N of Morgan's Point:** Winds will be at 2 – 6 kts. **S of Morgan's Point:** Winds will be 6-11 kts. **Wind gusts of up to 20kts will be possible throughout the day near the Boarding Station.**

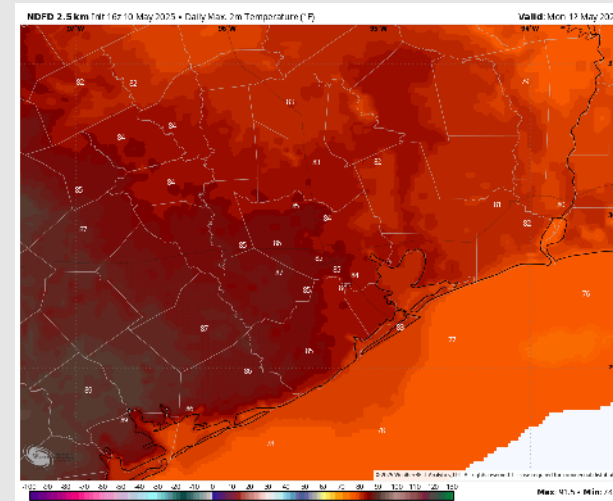
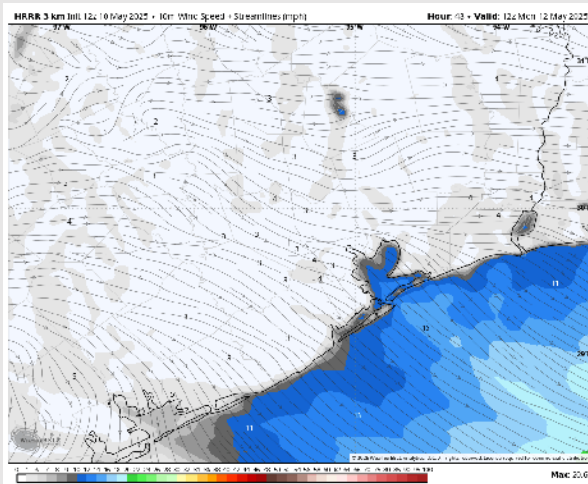
High Temps: **N of Morgan's Point:** Mid 80s F. **S of Morgan's Point:** Upper 70s/Near 80 F.

Visibility: No visibility concerns Monday.

Precip Image: 8 AM CT



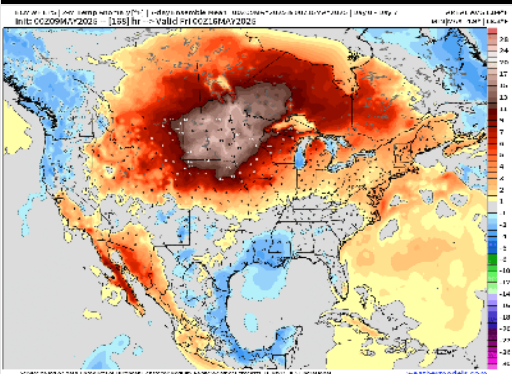
Wind Speed
7 AM CT



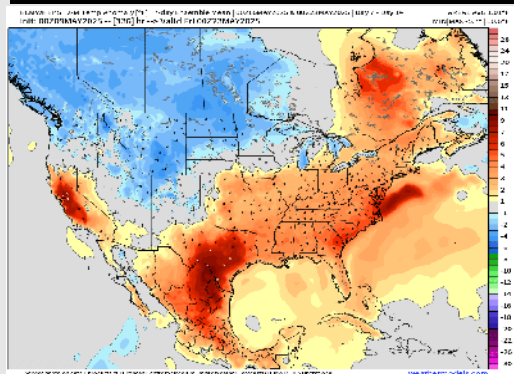
High Temps
Monday

Houston Pilots: 5/10/25

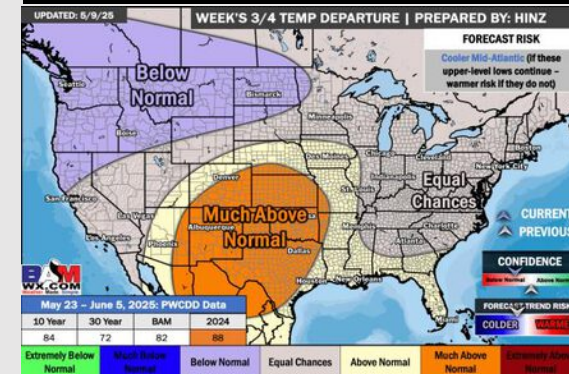
Next 7 Day Temperature Departure



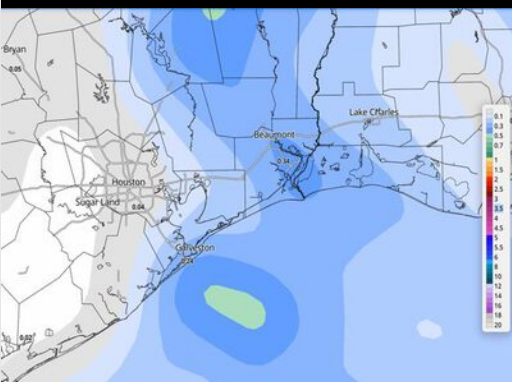
8-14 Day Temperature Departure



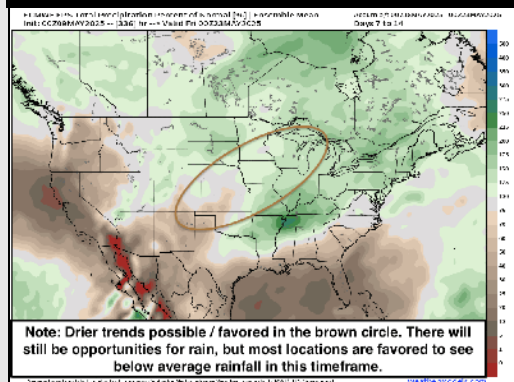
15-30 Day Temperature Departure



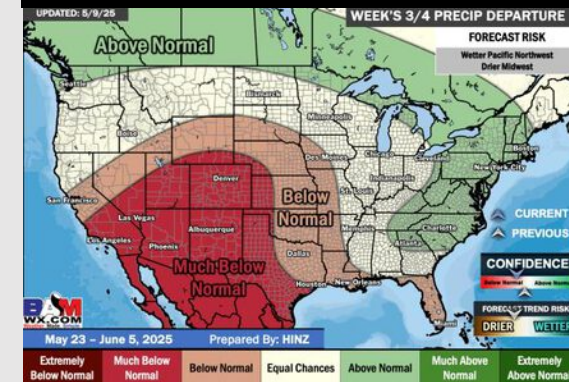
Next 7 Day Total Precipitation



8-14 Day % of Average Precip.



15-30 Day % of Average Precip.



- Temps are expected to be slightly below normal the next 7 days. Scattered rain showers expected this weekend into early next week.
- Much above normal temps and below normal rainfall is favored for days 8 – 14.
- Above normal temperatures and below to much below normal precipitation chances are favored for the end of May/begin June.