

Houston Pilots Forecast Package



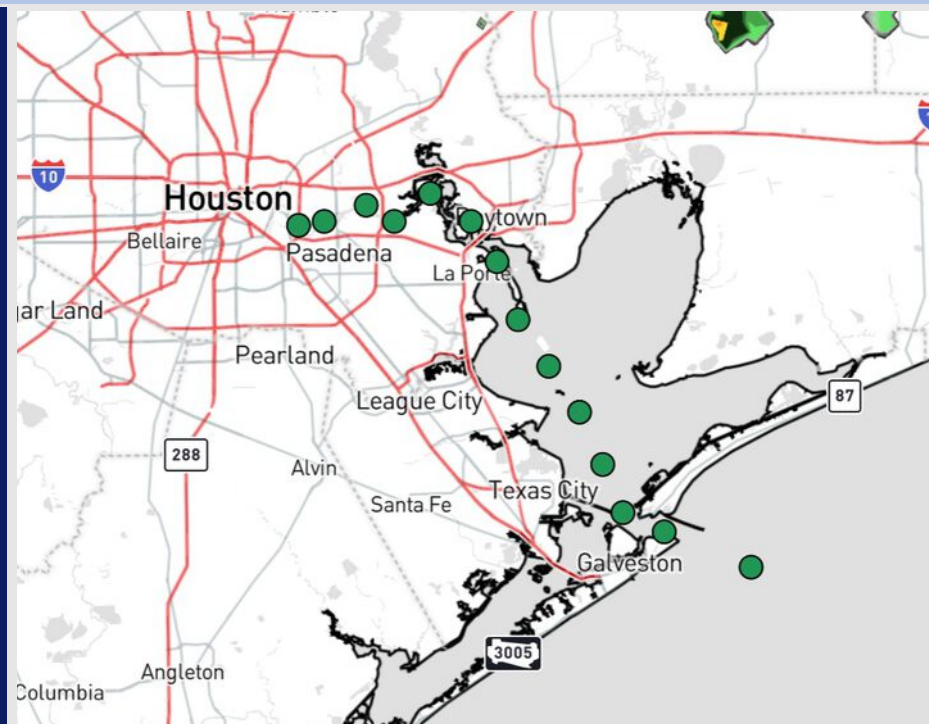
Updated: 9:20 PM CT

Friday, May 9, 2025

Forecaster: Jakeb Wagner

Weather Headlines

- Chippy waters with waves reaching 3' will be in play at the Boarding Station on Sunday.
- Thunderstorms from 2PM – 7M today can produce locally stronger wind gusts of 30 - 35 kts for stations S. of Morgan's Point.
- Non-thunderstorm wind gusts up to 25 kts will be possible for stations S. of Morgan's Point throughout Sunday.



Current Radar: 9:20 PM CT

As always, please do not hesitate to reach out to us with any forecast questions at (317)-560-8122. Press 1 for forecast questions.

You can also access real-time forecast updates and 24/7 meteorological chat assistance on your [Clarity](#) app. Click [here](#) for login assistance.



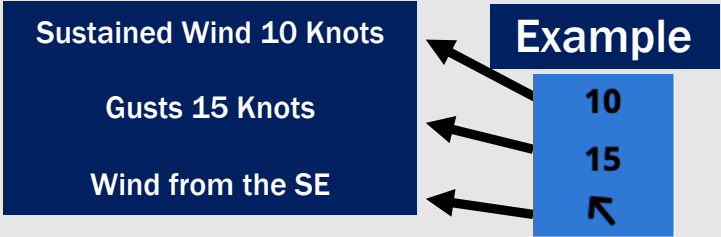
Houston Pilots Visibility Chart (miles)



Visibility	Fri 11 pm	Sat 12 am	Sat 1 am	Sat 2 am	Sat 3 am	Sat 4 am	Sat 5 am	Sat 6 am	Sat 7 am	Sat 8 am	Sat 9 am	Sat 10 am	Sat 11 am	Sat 12 pm	Sat 1 pm	Sat 2 pm	Sat 3 pm	Sat 4 pm	Sat 5 pm	Sat 6 pm	Sat 7 pm	Sat 8 pm	Sat 9 pm	Sat 10 pm
Houston Pilots N - 610 Bridge	10	10	10	10	10	10	10	10	10	10	10	10	10	10	10	10	10	10	10	10	10	10	10	10
Houston Pilots M - Kinder 1	10	10	10	10	10	10	10	10	10	10	10	10	10	10	10	10	10	10	10	10	10	10	10	10
Houston Pilots L - Greens Bayou	10	10	10	10	10	10	10	10	10	10	10	10	10	10	10	10	10	10	10	10	10	10	10	10
Houston Pilots K - Shell Crude	10	10	10	10	10	10	10	10	10	10	10	10	10	10	10	10	10	10	10	10	10	10	10	10
Houston Pilots J - Lynchburg Ferries	10	10	10	10	10	10	10	10	10	10	10	10	10	10	10	10	10	10	10	10	10	10	10	10
Houston Pilots I - Exxon 3	10	10	10	10	10	10	10	10	10	10	10	10	10	10	10	10	10	10	10	10	10	10	10	10
Houston Pilots H - Morgans Point	10	10	10	10	10	10	10	10	10	10	10	10	10	10	10	10	10	10	10	10	10	10	10	10
Houston Pilots G - 75/76	10	10	10	10	10	10	10	10	10	10	10	10	10	10	10	10	10	10	10	10	10	10	10	10
Houston Pilots F - 63/64	10	10	10	10	10	10	10	10	10	10	10	10	10	10	10	10	10	10	10	10	10	10	10	10
Houston Pilots E - 51/52	10	10	10	10	10	10	10	10	10	10	10	10	10	10	10	10	10	10	10	10	10	10	10	10
Houston Pilots D - 37/38	10	10	10	10	10	10	10	10	10	10	10	10	10	10	10	10	10	10	10	10	10	10	10	10
Houston Pilots C - 25/26	10	10	10	10	10	10	10	10	10	10	10	10	10	10	10	10	10	10	10	10	10	10	10	10
Houston Pilots B - 11/12	10	10	10	10	10	10	10	10	10	10	10	10	10	10	10	10	10	10	10	10	10	10	10	10
Houston Pilots A - 1 & 2 Bravo	10	10	10	10	10	10	10	10	10	10	10	10	10	10	10	10	10	10	10	10	10	9	10	10

NOTE: This is automated data that may/may not agree with the official BAM thinking that’s found on the daily slides or special visibility report slides. This data should be used as a guide only

Houston Pilots Wind Chart



Wind	Fri 11 pm	Sat 12 am	Sat 1 am	Sat 2 am	Sat 3 am	Sat 4 am	Sat 5 am	Sat 6 am	Sat 7 am	Sat 8 am	Sat 9 am	Sat 10 am	Sat 11 am	Sat 12 pm	Sat 1 pm	Sat 2 pm	Sat 3 pm	Sat 4 pm	Sat 5 pm	Sat 6 pm	Sat 7 pm	Sat 8 pm	Sat 9 pm	Sat 10 pm
Houston Pilots N - 610 Bridge	6 13 ↓	6 12 ↓	6 12 ↓	6 10 ↓	6 12 ↓	6 12 ↓	6 13 ↓	6 13 ↓	6 14 ↓	7 14 ↓	8 15 ↓	8 15 ↓	8 17 ↓	9 18 ↓	9 18 ↓	10 20 ↓	10 20 ↓	10 20 ↓	10 20 ↓	10 20 ↓	10 20 ↓	9 18 ↓	8 16 ↓	8 15 ↓
Houston Pilots M - Kinder 1	6 13 ↓	6 12 ↓	6 12 ↓	6 10 ↓	6 12 ↓	6 12 ↓	6 13 ↓	6 13 ↓	6 14 ↓	7 14 ↓	7 15 ↓	8 15 ↓	8 17 ↓	9 18 ↓	9 18 ↓	10 20 ↓	10 20 ↓	10 20 ↓	10 20 ↓	10 20 ↓	10 18 ↓	9 18 ↓	8 16 ↓	8 15 ↓
Houston Pilots L - Greens Bayou	6 12 ↓	6 12 ↓	6 12 ↓	6 10 ↓	6 12 ↓	6 12 ↓	6 13 ↓	6 13 ↓	6 14 ↓	7 14 ↓	7 15 ↓	8 15 ↓	8 17 ↓	9 17 ↓	9 18 ↓	10 20 ↓	10 18 ↓	10 20 ↓	10 20 ↓	10 20 ↓	9 18 ↓	8 17 ↓	8 15 ↓	7 15 ↓
Houston Pilots K - Shell Crude	6 12 ↓	6 12 ↓	6 12 ↓	6 10 ↓	6 12 ↓	6 12 ↓	6 13 ↓	6 13 ↓	6 14 ↓	7 14 ↓	7 15 ↓	8 15 ↓	8 17 ↓	9 17 ↓	9 18 ↓	10 18 ↓	10 18 ↓	10 18 ↓	10 20 ↓	10 18 ↓	9 18 ↓	8 17 ↓	8 15 ↓	8 15 ↓
Houston Pilots J - Lynchburg Ferries	6 12 ↓	6 10 ↓	5 10 ↓	6 10 ↓	6 10 ↓	6 12 ↓	6 12 ↓	6 13 ↓	6 13 ↓	6 14 ↓	7 15 ↓	8 15 ↓	8 17 ↓	9 17 ↓	9 17 ↓	10 18 ↓	10 18 ↓	10 18 ↓	10 18 ↓	10 18 ↓	9 18 ↓	8 17 ↓	8 15 ↓	7 14 ↓
Houston Pilots I - Exxon 3	8 13 ↓	8 13 ↓	8 13 ↓	8 12 ↓	8 13 ↓	8 13 ↓	9 14 ↓	9 15 ↓	10 15 ↓	10 15 ↓	10 15 ↓	10 16 ↓	10 17 ↓	10 17 ↓	10 17 ↓	10 18 ↓	12 18 ↓	12 18 ↓	13 20 ↓	13 20 ↓	13 20 ↓	12 18 ↓	10 16 ↓	10 16 ↓
Houston Pilots H - Morgans Point	8 13 ↓	8 13 ↓	8 13 ↓	8 13 ↓	8 13 ↓	8 14 ↓	9 14 ↓	9 15 ↓	10 15 ↓	10 15 ↓	10 15 ↓	10 16 ↓	10 17 ↓	10 17 ↓	10 17 ↓	10 18 ↓	12 18 ↓	12 18 ↓	12 20 ↓	12 20 ↓	13 18 ↓	12 18 ↓	10 16 ↓	10 16 ↓
Houston Pilots G - 75/76	9 13 ↓	9 13 ↓	9 13 ↓	9 14 ↓	10 15 ↓	10 15 ↓	10 16 ↓	12 16 ↓	12 17 ↓	13 17 ↓	13 17 ↓	12 17 ↓	12 17 ↓	12 18 ↓	12 18 ↓	12 20 ↓	12 20 ↓	12 20 ↓	13 21 ↓	13 21 ↓	13 20 ↓	13 20 ↓	13 18 ↓	13 17 ↓
Houston Pilots F - 63/64	9 13 ↓	9 13 ↓	9 14 ↓	10 14 ↓	10 15 ↓	10 15 ↓	12 16 ↓	12 17 ↓	13 17 ↓	13 17 ↓	13 17 ↓	13 17 ↓	13 17 ↓	12 18 ↓	12 18 ↓	10 18 ↓	10 18 ↓	12 18 ↓	12 20 ↓	13 20 ↓	13 20 ↓	13 20 ↓	13 18 ↓	13 18 ↓
Houston Pilots E - 51/52	9 14 ↓	9 13 ↓	10 14 ↓	10 14 ↓	10 15 ↓	10 16 ↓	12 17 ↓	13 17 ↓	13 17 ↓	13 18 ↓	13 17 ↓	13 17 ↓	13 17 ↓	13 18 ↓	12 18 ↓	12 18 ↓	12 18 ↓	12 18 ↓	12 20 ↓	13 20 ↓	13 20 ↓	13 18 ↓	13 18 ↓	13 18 ↓
Houston Pilots D - 37/38	9 13 ↓	9 13 ↓	9 14 ↓	10 14 ↓	10 15 ↓	10 16 ↓	12 17 ↓	13 17 ↓	13 17 ↓	13 18 ↓	13 18 ↓	13 17 ↓	13 17 ↓	13 18 ↓	12 18 ↓	12 18 ↓	12 18 ↓	12 18 ↓	12 18 ↓	12 18 ↓	13 18 ↓	13 18 ↓	13 18 ↓	13 18 ↓
Houston Pilots C - 25/26	9 13 ↓	9 13 ↓	9 13 ↓	10 14 ↓	10 15 ↓	10 16 ↓	12 17 ↓	12 17 ↓	13 17 ↓	13 18 ↓	13 18 ↓	13 17 ↓	13 17 ↓	13 18 ↓	12 17 ↓	12 17 ↓	10 17 ↓	10 18 ↓	10 18 ↓	12 18 ↓	12 18 ↓	13 18 ↓	13 17 ↓	13 18 ↓
Houston Pilots B - 11/12	8 13 ↓	8 13 ↓	8 13 ↓	9 14 ↓	9 15 ↓	10 15 ↓	10 16 ↓	10 17 ↓	12 17 ↓	13 17 ↓	12 17 ↓	12 17 ↓	12 17 ↓	12 18 ↓	12 17 ↓	10 17 ↓	10 17 ↓	10 17 ↓	10 17 ↓	10 17 ↓	12 17 ↓	12 17 ↓	12 17 ↓	12 17 ↓
Houston Pilots A - 1 & 2 Bravo	10 14 ↓	10 14 ↓	10 15 ↓	10 15 ↓	10 16 ↓	12 17 ↓	13 17 ↓	13 17 ↓	13 18 ↓	13 20 ↓	13 18 ↓	13 18 ↓	13 18 ↓	13 18 ↓	12 17 ↓	10 16 ↓	10 17 ↓	10 17 ↓	10 17 ↓	10 17 ↓	12 17 ↓	13 18 ↓	13 18 ↓	13 18 ↓

NOTE: This is automated data that may/may not agree with the official BAM thinking that's found on the daily slides.
This data should be used as a guide only.

Houston Pilots: SAT. 5/10/2025

Forecast Discussion

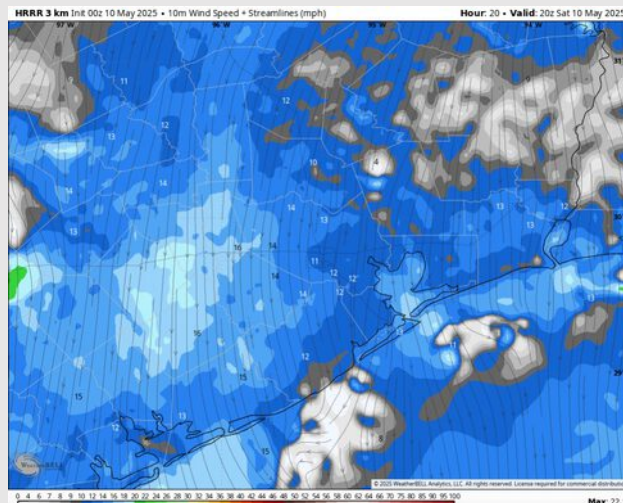
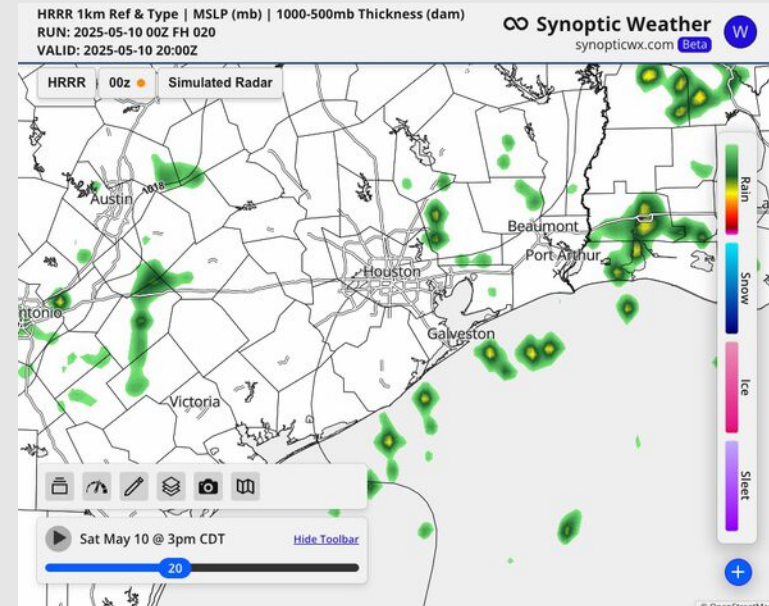
Precip: Scattered storms possible from 2PM – 7PM today.

Wind: Winds will be out of the NE throughout the day. **N of Morgan's Point:** Winds will be at 5 – 10 kts. **S of Morgan's Point:** Winds will be at 8 – 13 kts. **Thunderstorm** wind gusts up to 35 kts will be possible for stations **S. of Morgan's Point** from 2PM – 7PM.

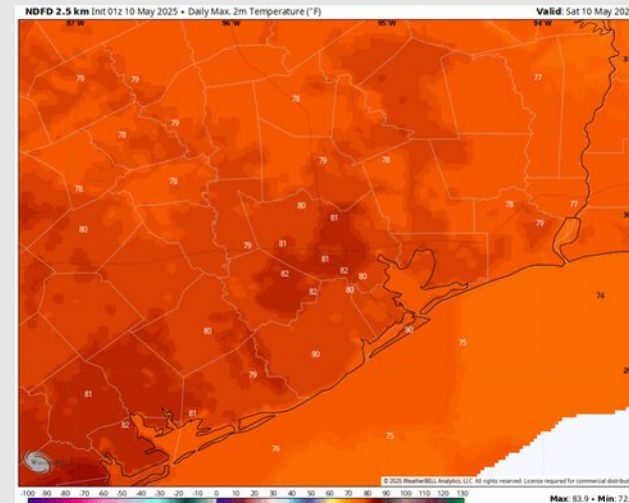
High Temps: **N of Morgan's Point:** Low 80s F. **S of Morgan's Point:** Upper 70s F.

Visibility: No fog concerns for today.

Precip Image: 3 PM CT



Wind Speed:
3 PM CT



High Temps
Saturday

Houston Pilots: SUN. 5/11/2025

Forecast Discussion

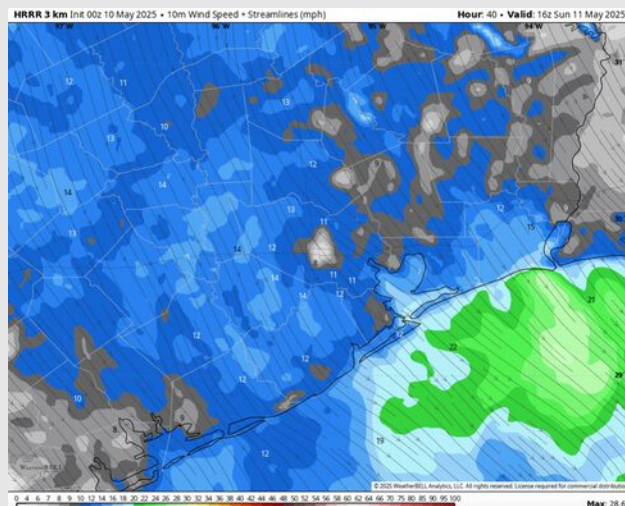
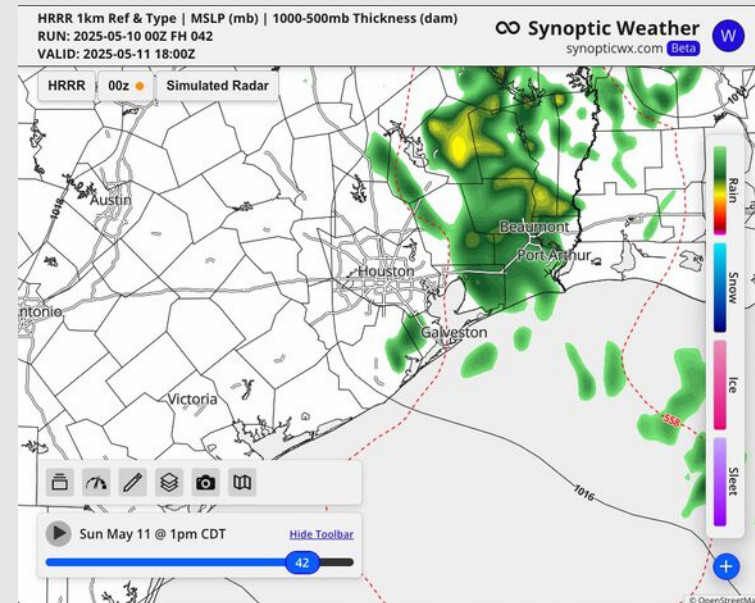
Precip: Scattered showers possible through 7PM Sunday.

Wind: Winds will be generally out of the N. **N of Morgan's Point:** Winds will be at 8 – 13 kts. **S of Morgan's Point:** Winds will be at 14 – 19 kts. **Non-thunderstorm wind gusts up to 25 kts will be possible for stations S. of Morgan's Point throughout Sunday.**

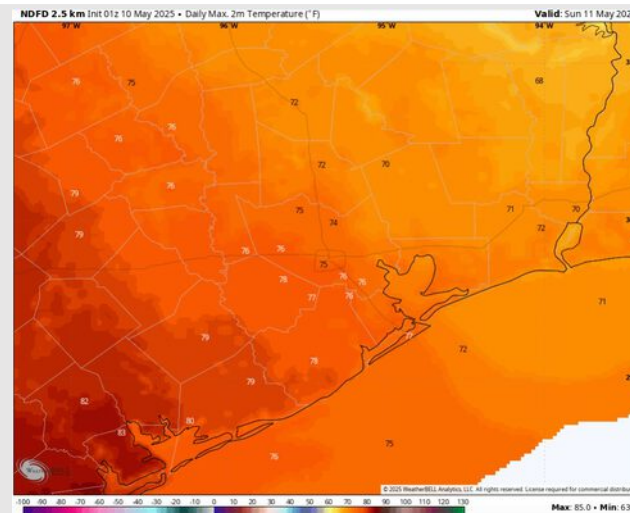
High Temps: **N of Morgan's Point:** Mid 70s F. **S of Morgan's Point:** Mid 70s F.

Visibility: No fog concerns Sunday.

Precip Image: 1 PM CT



Wind Speed:
11 AM CT



High Temps
Sunday

Houston Pilots: MON. 5/12/2025

Forecast Discussion

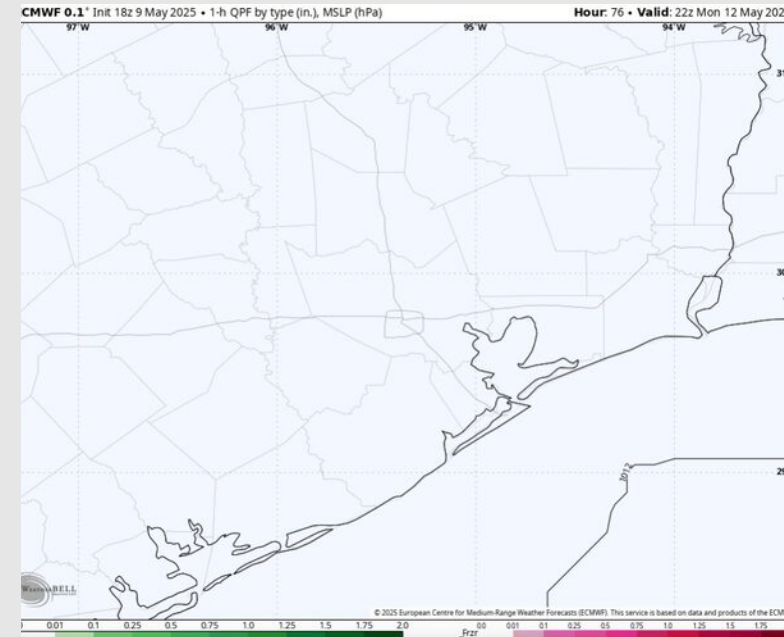
Precip: Favoring dry conditions Monday.

Wind: Winds will be out of the N/NNW Monday. **N of Morgan's Point:** Winds will be at 1 – 6 kts. **S of Morgan's Point:** Winds will 2 – 7 kts.

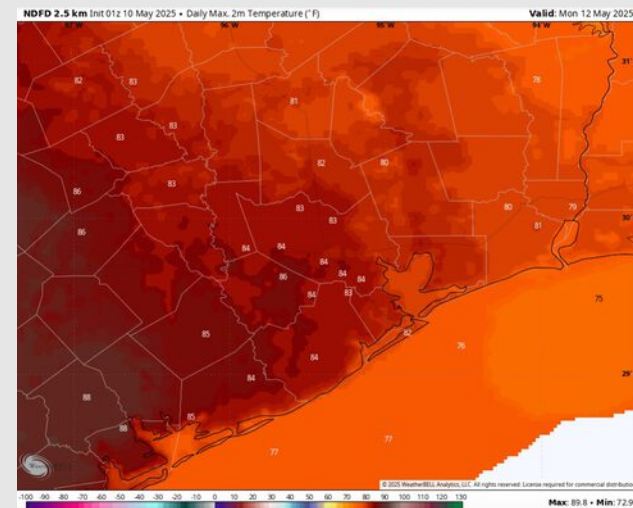
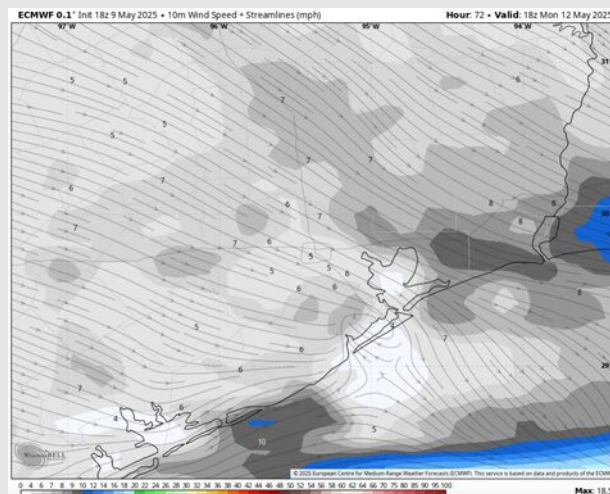
High Temps: **N of Morgan's Point:** Low 80s F. **S of Morgan's Point:** Mid 70s F.

Visibility: No visibility concerns Monday.

Precip Image: 5 PM CT



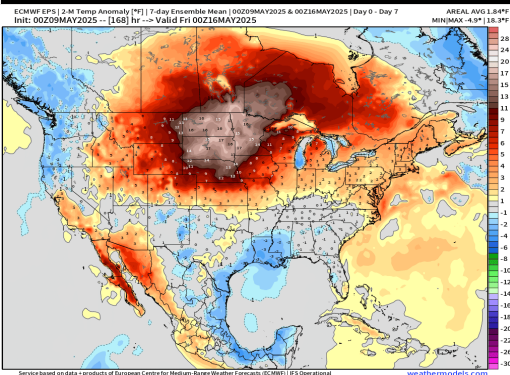
Wind Speed
1 PM CT



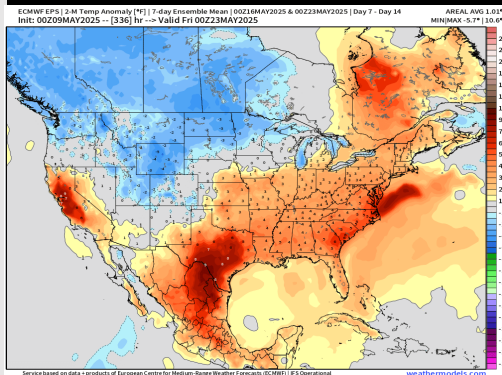
High Temps
Monday

Houston Pilots: 5/10/25

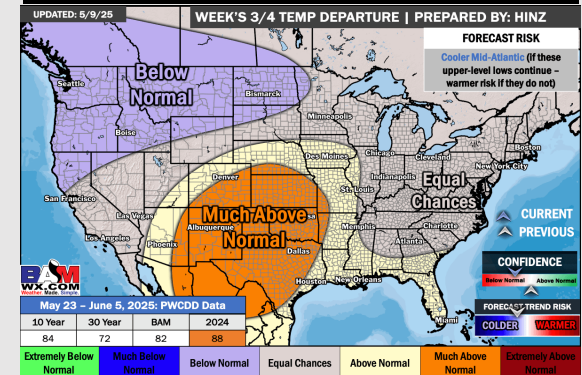
Next 7 Day Temperature Departure



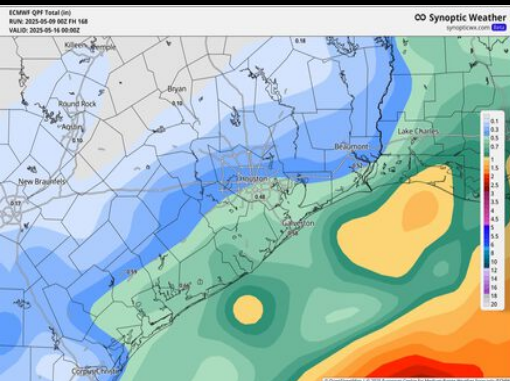
8-14 Day Temperature Departure



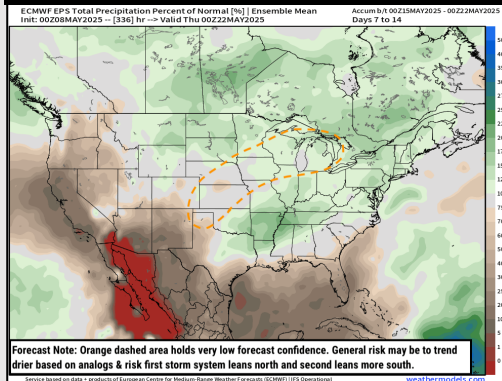
15-30 Day Temperature Departure



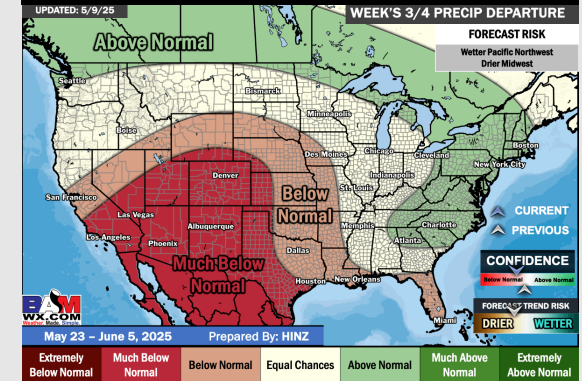
Next 7 Day Total Precipitation



8-14 Day % of Average Precip.



15-30 Day % of Average Precip.



- Temps are expected to be slightly below normal the next 7 days. Scattered rain showers expected late this weekend into early next week.
- Much above normal temps and below normal rainfall is favored for days 8 – 14.
- Near normal temperatures and below to much below normal precipitation chances are favored for the end of May.