

Houston Pilots Forecast Package



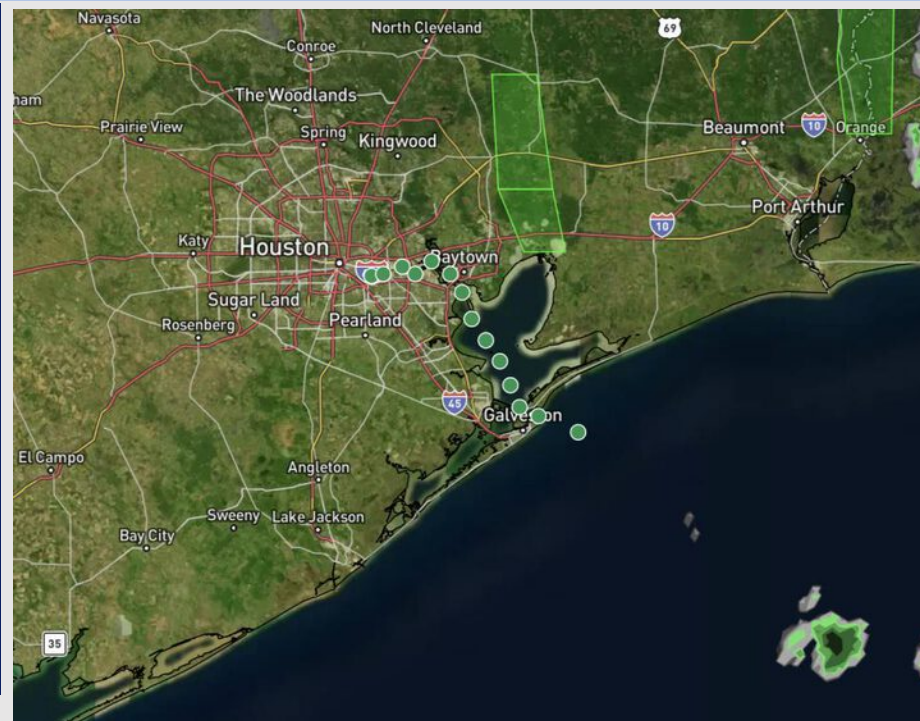
Updated: 2:45 PM CT

Friday, May 9, 2025

Forecaster: Alyssa Elliott

Weather Headlines

- Chippy waters with waves reaching 3' will be in play at the Boarding Station on Sunday.
- Thunderstorms this evening and on Saturday can produce locally stronger wind gusts of 30 - 35 kts for stations S. of Morgan's Point.



Current Radar: 2:40 PM CT

As always, please do not hesitate to reach out to us with any forecast questions at [\(317\)-560-8122](tel:317-560-8122). Press 1 for forecast questions.

You can also access real-time forecast updates and 24/7 meteorological chat assistance on your [Clarity](#) app. Click [here](#) for login assistance.



Houston Pilots Visibility Chart (miles)



Visibility	Fri 4 pm	Fri 5 pm	Fri 6 pm	Fri 7 pm	Fri 8 pm	Fri 9 pm	Fri 10 pm	Fri 11 pm	Sat 12 am	Sat 1 am	Sat 2 am	Sat 3 am	Sat 4 am	Sat 5 am	Sat 6 am	Sat 7 am	Sat 8 am	Sat 9 am	Sat 10 am	Sat 11 am	Sat 12 pm	Sat 1 pm	Sat 2 pm	Sat 3 pm
Houston Pilots N - 610 Bridge	10	10	10	10	10	10	10	10	10	10	10	10	10	10	10	10	10	10	10	10	10	10	10	10
Houston Pilots M - Kinder 1	10	10	10	10	10	10	10	10	10	10	10	10	10	10	10	10	10	10	10	10	10	10	10	10
Houston Pilots L - Greens Bayou	10	10	10	10	10	10	10	10	10	10	10	10	10	10	10	10	10	10	10	10	10	10	10	10
Houston Pilots K - Shell Crude	10	10	10	10	10	10	10	10	10	10	10	10	10	10	10	10	10	10	10	10	10	10	10	10
Houston Pilots J - Lynchburg Ferries	10	10	10	10	10	10	10	10	10	10	10	10	10	10	10	10	10	10	10	10	10	10	10	10
Houston Pilots I - Exxon 3	10	10	10	10	10	10	10	10	10	10	10	10	10	10	10	10	10	10	10	10	10	10	10	10
Houston Pilots H - Morgans Point	10	10	10	10	10	10	10	10	10	10	10	10	10	10	10	10	10	10	10	10	10	10	10	10
Houston Pilots G - 75/76	10	10	10	10	10	10	10	10	10	10	10	10	10	10	10	10	10	10	10	10	10	10	10	10
Houston Pilots F - 63/64	10	10	10	10	10	10	10	10	10	10	10	10	10	10	10	10	10	10	10	10	10	10	10	10
Houston Pilots E - 51/52	10	10	10	10	10	10	10	10	10	10	10	10	10	10	10	10	10	10	10	10	10	10	10	10
Houston Pilots D - 37/38	10	10	10	10	10	10	10	10	10	10	10	10	10	10	10	10	10	10	10	10	10	10	10	10
Houston Pilots C - 25/26	10	10	10	10	10	10	10	10	10	10	10	10	10	10	10	10	10	10	10	10	10	10	10	10
Houston Pilots B - 11/12	10	10	10	10	10	10	10	10	10	10	10	10	10	10	10	10	10	10	10	10	10	10	10	10
Houston Pilots A - 1 & 2 Bravo	10	10	10	10	10	10	10	10	10	10	10	10	10	10	10	10	10	10	10	10	10	10	10	10

NOTE: This is automated data that may/may not agree with the official BAM thinking that's found on the daily slides or special visibility report slides. This data should be used as a guide only

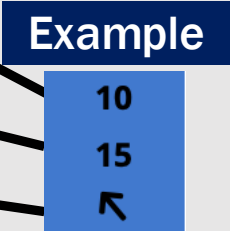
Houston Pilots Wind Chart



Forecast Confidence



Sustained Wind 10 Knots
Gusts 15 Knots
Wind from the SE



W/nd	Fri 4 pm	Fri 5 pm	Fri 6 pm	Fri 7 pm	Fri 8 pm	Fri 9 pm	Fri 10 pm	Fri 11 pm	Sat 12 am	Sat 1 am	Sat 2 am	Sat 3 am	Sat 4 am	Sat 5 am	Sat 6 am	Sat 7 am	Sat 8 am	Sat 9 am	Sat 10 am	Sat 11 am	Sat 12 pm	Sat 1 pm	Sat 2 pm	Sat 3 pm
Houston Pilots N - 610 Bridge	8 16 ↓	8 16 ↓	8 16 ↓	8 15 ↓	7 13 ↓	6 12 ↓	6 12 ↓	6 12 ↓	6 12 ↓	6 12 ↓	6 10 ↓	6 12 ↓	6 12 ↓	6 13 ↓	6 13 ↓	6 14 ↓	7 14 ↓	7 15 ↓	8 15 ↓	8 16 ↓	8 17 ↓	9 18 ↓	9 18 ↓	9 18 ↓
Houston Pilots M - Kinder 1	8 16 ↓	8 15 ↓	8 16 ↓	8 15 ↓	7 13 ↓	6 12 ↓	6 12 ↓	6 12 ↓	6 12 ↓	6 12 ↓	6 10 ↓	6 12 ↓	6 12 ↓	6 13 ↓	6 13 ↓	6 14 ↓	7 14 ↓	7 15 ↓	8 15 ↓	8 16 ↓	8 17 ↓	9 18 ↓	9 18 ↓	9 18 ↓
Houston Pilots L - Greens Bayou	8 16 ↓	8 15 ↓	8 15 ↓	7 14 ↓	6 13 ↓	6 12 ↓	6 12 ↓	6 12 ↓	6 12 ↓	6 12 ↓	6 10 ↓	6 10 ↓	6 12 ↓	6 12 ↓	6 13 ↓	6 13 ↓	6 14 ↓	7 15 ↓	8 15 ↓	8 16 ↓	8 17 ↓	9 17 ↓	9 17 ↓	9 18 ↓
Houston Pilots K - Shell Crude	8 15 ↓	8 15 ↓	8 15 ↓	7 14 ↓	6 13 ↓	6 12 ↓	6 12 ↓	6 12 ↓	6 12 ↓	6 12 ↓	6 10 ↓	6 12 ↓	6 12 ↓	6 13 ↓	6 13 ↓	6 13 ↓	7 14 ↓	7 15 ↓	8 16 ↓	8 16 ↓	8 17 ↓	9 17 ↓	9 17 ↓	9 18 ↓
Houston Pilots J - Lynchburg Ferries	8 15 ↓	8 14 ↓	7 15 ↓	7 14 ↓	6 13 ↓	6 10 ↓	6 10 ↓	6 12 ↓	6 10 ↓	6 12 ↓	6 10 ↓	6 10 ↓	6 10 ↓	6 12 ↓	6 12 ↓	6 13 ↓	6 14 ↓	7 14 ↓	7 15 ↓	8 16 ↓	8 16 ↓	9 17 ↓	9 17 ↓	9 17 ↓
Houston Pilots I - Exxon 3	9 16 ↓	9 15 ↓	9 15 ↓	8 15 ↓	8 13 ↓	8 13 ↓	8 13 ↓	8 13 ↓	8 13 ↓	8 13 ↓	8 13 ↓	8 13 ↓	8 13 ↓	9 14 ↓	9 14 ↓	9 15 ↓	10 15 ↓	10 15 ↓	10 16 ↓	10 16 ↓	10 17 ↓	10 17 ↓	10 18 ↓	12 18 ↓
Houston Pilots H - Morgans Point	9 15 ↓	8 15 ↓	8 15 ↓	8 14 ↓	8 13 ↓	8 12 ↓	8 13 ↓	8 13 ↓	8 13 ↓	8 13 ↓	8 13 ↓	8 13 ↓	8 13 ↓	9 14 ↓	9 14 ↓	9 15 ↓	10 15 ↓	10 15 ↓	10 16 ↓	10 16 ↓	10 17 ↓	10 17 ↓	10 17 ↓	12 17 ↓
Houston Pilots G - 75/76	9 16 ↓	9 16 ↓	9 16 ↓	9 15 ↓	9 14 ↓	8 13 ↓	8 13 ↓	9 14 ↓	9 14 ↓	9 14 ↓	10 14 ↓	10 15 ↓	10 15 ↓	10 16 ↓	10 16 ↓	10 16 ↓	12 17 ↓	12 17 ↓	12 17 ↓	12 17 ↓	10 17 ↓	10 18 ↓	10 18 ↓	12 18 ↓
Houston Pilots F - 63/64	9 16 ↓	8 15 ↓	9 16 ↓	9 15 ↓	9 14 ↓	8 13 ↓	8 13 ↓	9 14 ↓	9 14 ↓	10 14 ↓	10 15 ↓	10 15 ↓	10 15 ↓	10 16 ↓	12 16 ↓	12 16 ↓	12 17 ↓	12 17 ↓	12 17 ↓	12 17 ↓	10 17 ↓	10 18 ↓	10 18 ↓	10 18 ↓
Houston Pilots E - 51/52	9 16 ↓	8 15 ↓	8 15 ↓	8 15 ↓	9 13 ↓	8 13 ↓	8 14 ↓	9 14 ↓	10 14 ↓	10 14 ↓	10 15 ↓	10 15 ↓	10 16 ↓	12 16 ↓	12 17 ↓	12 17 ↓	12 17 ↓	13 17 ↓	13 17 ↓	12 17 ↓	12 18 ↓	10 17 ↓	10 17 ↓	10 17 ↓
Houston Pilots D - 37/38	9 16 ↓	8 15 ↓	8 15 ↓	8 14 ↓	8 13 ↓	8 13 ↓	8 14 ↓	9 14 ↓	10 14 ↓	10 14 ↓	10 15 ↓	10 15 ↓	10 16 ↓	12 16 ↓	12 17 ↓	12 17 ↓	12 17 ↓	13 17 ↓	13 17 ↓	12 17 ↓	12 18 ↓	10 17 ↓	10 17 ↓	10 17 ↓
Houston Pilots C - 25/26	9 16 ↓	8 15 ↓	8 14 ↓	8 14 ↓	8 13 ↓	8 13 ↓	8 13 ↓	8 14 ↓	9 14 ↓	10 14 ↓	10 15 ↓	10 15 ↓	10 16 ↓	12 16 ↓	12 17 ↓	12 17 ↓	12 18 ↓	13 18 ↓	13 17 ↓	12 17 ↓	12 17 ↓	10 17 ↓	10 17 ↓	10 17 ↓
Houston Pilots B - 11/12	9 15 ↓	8 14 ↓	8 14 ↓	8 13 ↓	8 13 ↓	8 12 ↓	8 13 ↓	8 13 ↓	8 14 ↓	8 14 ↓	9 15 ↓	9 15 ↓	10 15 ↓	10 16 ↓	10 16 ↓	10 16 ↓	12 16 ↓	12 17 ↓	12 17 ↓	12 17 ↓	10 17 ↓	10 17 ↓	10 17 ↓	10 16 ↓
Houston Pilots A - 1 & 2 Bravo	9 16 ↓	8 14 ↓	8 14 ↓	8 14 ↓	8 13 ↓	8 13 ↓	9 14 ↓	9 14 ↓	10 15 ↓	10 15 ↓	10 16 ↓	10 16 ↓	12 17 ↓	12 17 ↓	12 17 ↓	13 18 ↓	13 20 ↓	13 18 ↓	13 18 ↓	13 17 ↓	12 17 ↓	10 16 ↓	10 16 ↓	10 15 ↓

NOTE: This is automated data that may/may not agree with the official BAM thinking that's found on the daily slides.
This data should be used as a guide only.

Houston Pilots: FRI. 5/9/2025

Forecast Discussion

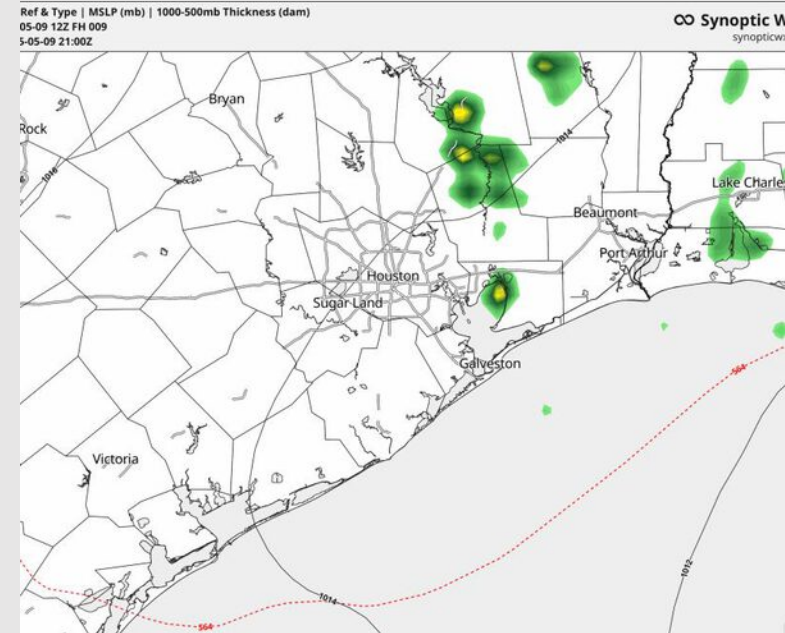
Precip: A few scattered showers and storms will be possible between 4 PM – 12 AM. **Lightning, a few downpours, gusts up to 30 – 35 kts and very isolated hail will be possible if caught under a stronger storm.**

Wind: Winds will be out of the N/NNW for stations N of 11/12 and out of the NE for Station 11/12 and the Boarding Station. **N of Morgan's Point:** Winds will be at 8 – 13 kts for the rest of the day. **S of Morgan's Point:** Winds will 13 – 18 kts for the rest of the day.

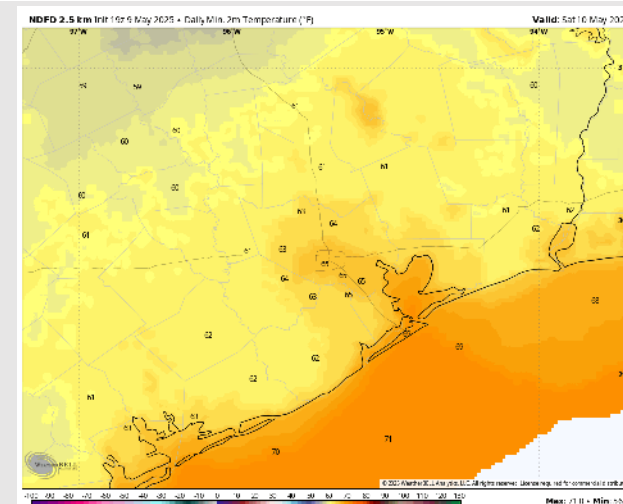
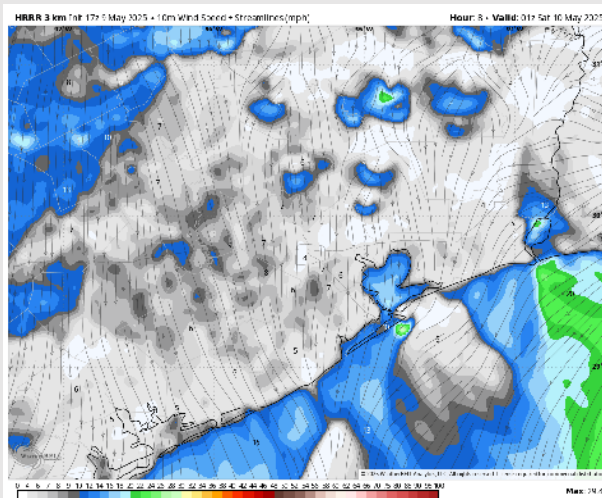
Low Temps: **N of Morgan's Point:** Mid 60s F. **S of Morgan's Point:** Upper 60s F.

Visibility: No visibility concerns for the rest of the day.

Precip Image: 4 PM CT



Wind Speed
8 PM CT



Low Temps
SAT AM

Houston Pilots: SAT. 5/10/2025

Forecast Discussion

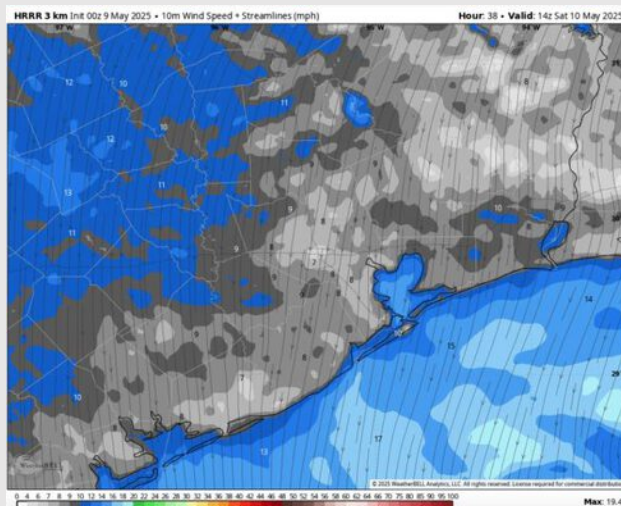
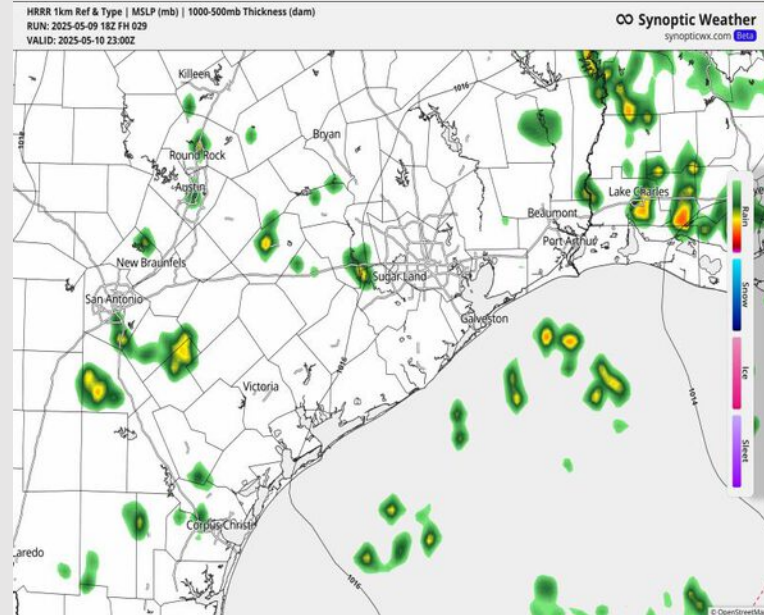
Precip: Scattered storms possible from 4PM – 11PM.

Wind: Winds will be out of the NE throughout the day. **N of Morgan's Point:** Winds will be at 2 – 7 kts. **S of Morgan's Point:** Winds will be at 8 – 13 kts. **Thunderstorm wind gusts up to 35 kts will be possible for stations S. of Morgan's Point from 4PM – 11PM.**

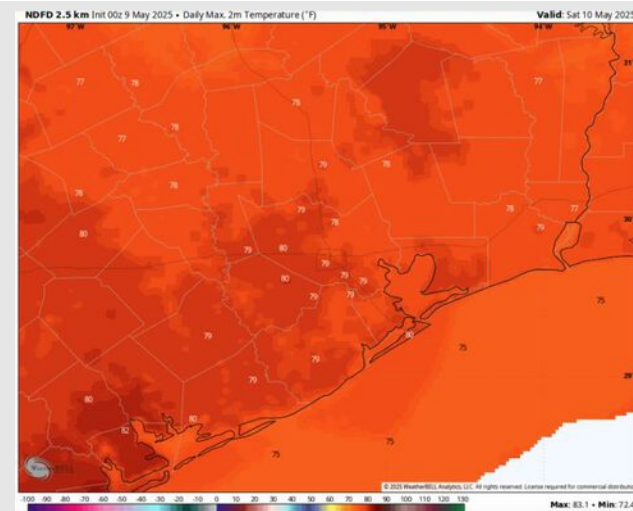
High Temps: **N of Morgan's Point:** Upper 70s F. **S of Morgan's Point:** Upper 70s F.

Visibility: No fog concerns for Saturday.

Precip Image: 5 PM CT



Wind Speed:
9 AM CT



High Temps
Saturday

Houston Pilots: SUN. 5/11/2025

Forecast Discussion

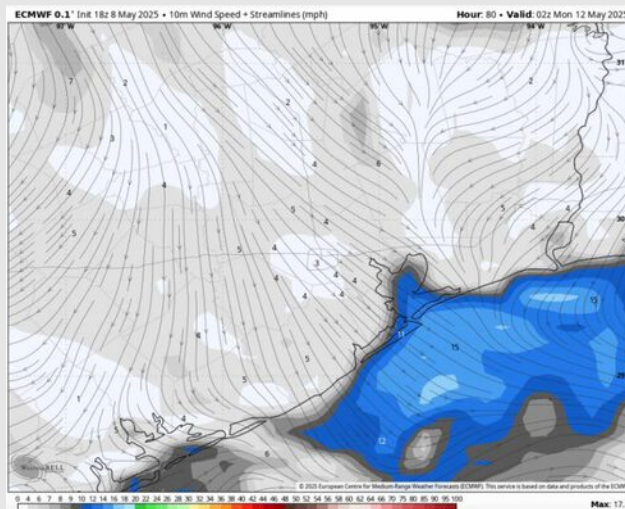
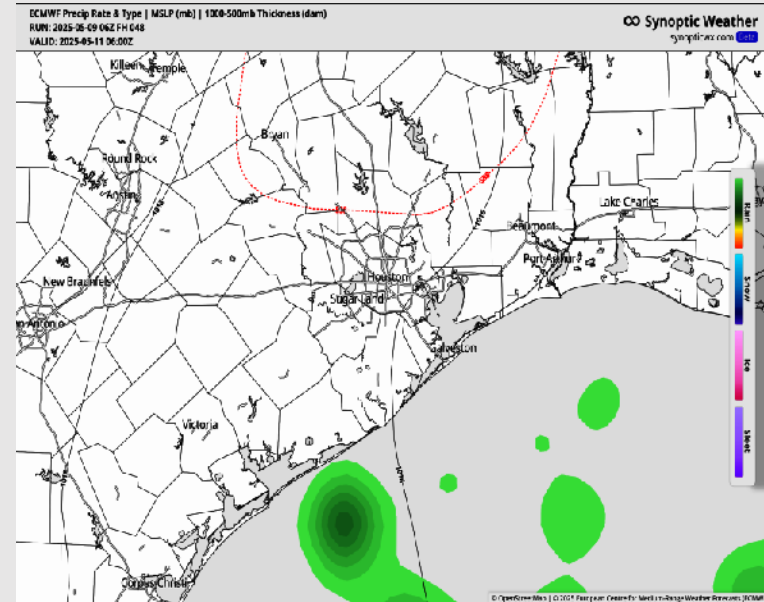
Precip: A few spotty, light rain chances will be possible in early SUN through 2 PM.

Wind: Winds will be generally out of the N. **N of Morgan's Point:** Winds will be at 1 – 5 kts. **S of Morgan's Point:** Winds will be at 8 – 13 kts.. **Non-thunderstorm wind gusts up to 25 kts will be possible for stations S. of Morgan's Point from 4AM – 10AM.**

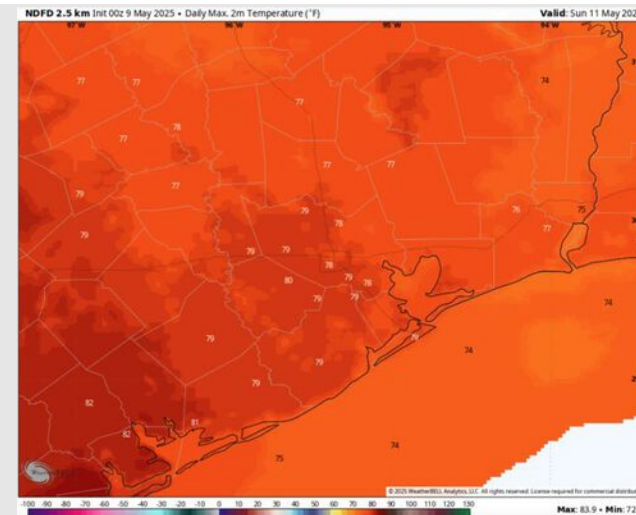
High Temps: **N of Morgan's Point:** Upper 70s F. **S of Morgan's Point:** Upper 70s F.

Visibility: No fog concerns Sunday.

Precip Image: 1 AM CT



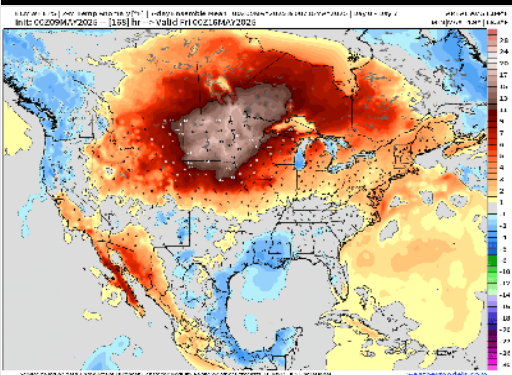
Wind Speed:
9 PM CT



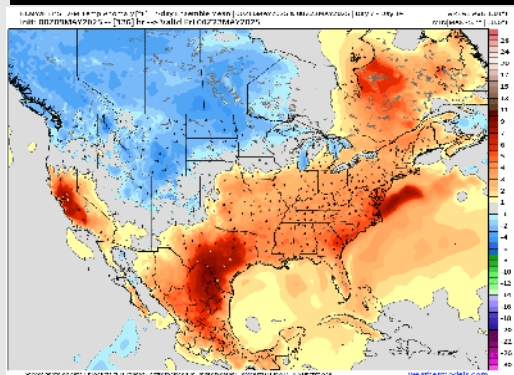
High Temps
Sunday

Houston Pilots: 5/9/25

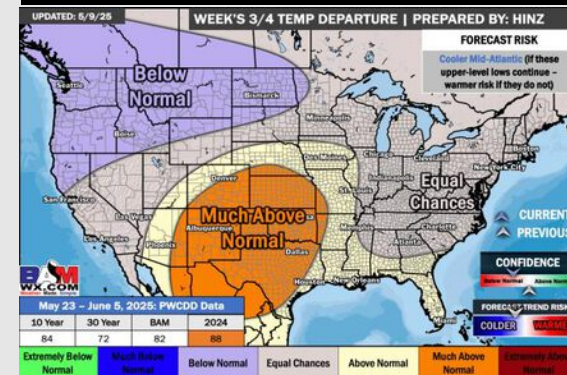
Next 7 Day Temperature Departure



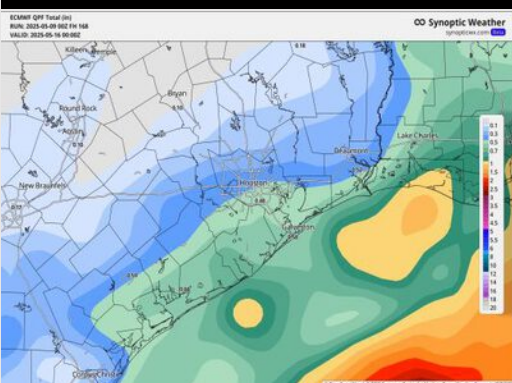
8-14 Day Temperature Departure



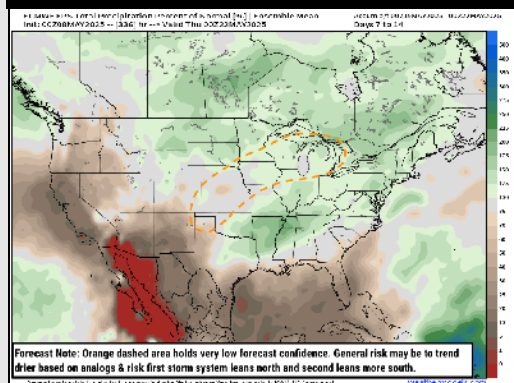
15-30 Day Temperature Departure



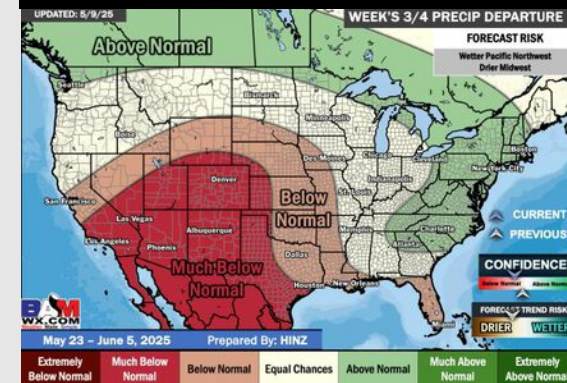
Next 7 Day Total Precipitation



8-14 Day % of Average Precip.



15-30 Day % of Average Precip.



- Temps are expected to be slightly below normal the next 7 days. Scattered rain showers expected late this weekend into early next week.
- Much above normal temps and below normal rainfall is favored for days 8 – 14.
- Near normal temperatures and below to much below normal precipitation chances are favored for the end of May.