

Houston Pilots Forecast Package



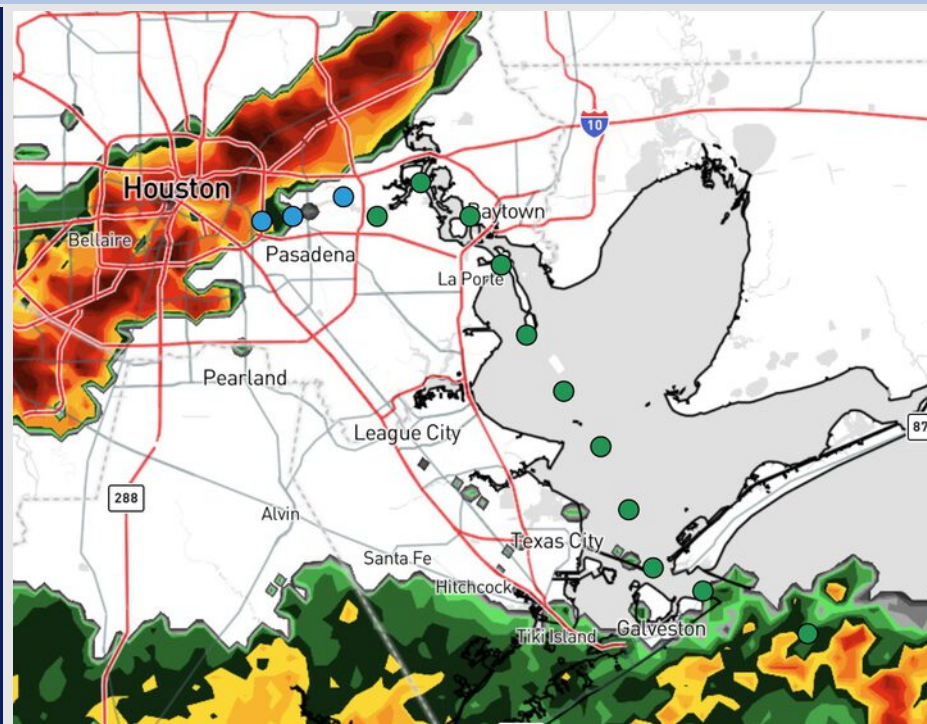
Updated: 10:00 PM CT

Thursday, May 8, 2025

Forecaster: Jakeb Wagner

Weather Headlines

- Choppy waters of 3' – 4' will be in play at the Boarding Station through Sunday.
- Widespread storms will be likely from 12AM - 8AM today. Frequent lightning and occasional wind gusts up to 30+ kts will be the main hazards.
- Thunderstorm wind gusts up to 35 kts will be possible for stations S. of Morgan's Point from 4PM – 11PM Saturday.



Current Radar: 10:00 PM CT

As always, please do not hesitate to reach out to us with any forecast questions at (317)-560-8122. Press 1 for forecast questions.

You can also access real-time forecast updates and 24/7 meteorological chat assistance on your [Clarity](#) app. Click [here](#) for login assistance.



Houston Pilots Visibility Chart (miles)



Visibility	Fri 12 am	Fri 1 am	Fri 2 am	Fri 3 am	Fri 4 am	Fri 5 am	Fri 6 am	Fri 7 am	Fri 8 am	Fri 9 am	Fri 10 am	Fri 11 am	Fri 12 pm	Fri 1 pm	Fri 2 pm	Fri 3 pm	Fri 4 pm	Fri 5 pm	Fri 6 pm	Fri 7 pm	Fri 8 pm	Fri 9 pm	Fri 10 pm	Fri 11 pm
Houston Pilots N - 610 Bridge	10	10	10	9	10	10	10	10	10	10	10	10	10	10	10	10	10	10	10	10	10	10	10	10
Houston Pilots M - Kinder 1	10	10	10	9	10	10	10	10	10	10	10	10	10	10	10	10	10	10	10	10	10	10	10	10
Houston Pilots L - Greens Bayou	10	10	10	9	10	10	10	10	10	10	10	10	10	10	10	10	10	10	10	10	10	10	10	10
Houston Pilots K - Shell Crude	10	10	10	9	10	10	10	10	10	10	10	10	10	10	10	10	10	10	10	10	10	10	10	10
Houston Pilots J - Lynchburg Ferries	10	10	10	9	10	10	10	10	10	10	10	10	10	10	10	10	10	10	10	10	10	10	10	10
Houston Pilots I - Exxon 3	10	10	10	9	10	10	10	10	10	10	10	10	10	10	10	10	10	10	10	10	10	10	10	10
Houston Pilots H - Morgans Point	10	10	10	10	10	10	10	10	10	10	10	10	10	10	10	10	10	10	10	10	10	10	10	10
Houston Pilots G - 75/76	10	10	10	9	9	10	10	10	10	10	10	10	10	10	10	10	10	10	10	10	10	10	10	10
Houston Pilots F - 63/64	10	10	10	10	9	10	10	10	10	10	10	10	10	10	10	10	10	10	10	10	10	10	10	10
Houston Pilots E - 51/52	10	10	10	9	10	10	10	10	10	10	10	10	10	10	10	10	10	10	10	10	10	10	10	10
Houston Pilots D - 37/38	10	10	10	9	10	10	10	10	10	10	10	10	10	10	10	10	10	10	10	10	10	10	10	10
Houston Pilots C - 25/26	10	10	10	10	10	10	10	10	10	10	10	10	10	10	10	10	10	10	10	10	10	10	10	10
Houston Pilots B - 11/12	10	10	10	10	10	10	10	10	10	10	10	10	10	10	10	10	10	10	10	10	10	10	10	10
Houston Pilots A - 1 & 2 Bravo	6.9	10	10	10	10	10	10	10	10	10	10	10	10	10	9	9	9	9	9	6.9	7.9	6.9	10	10

NOTE: This is automated data that may/may not agree with the official BAM thinking that's found on the daily slides or special visibility report slides. This data should be used as a guide only

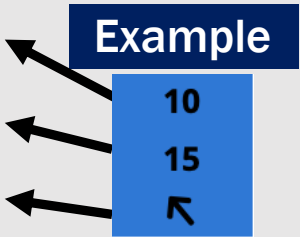
Houston Pilots Wind Chart



Forecast Confidence



Sustained Wind 10 Knots
Gusts 15 Knots
Wind from the SE



Wind	Thu 11 pm	Fri 12 am	Fri 1 am	Fri 2 am	Fri 3 am	Fri 4 am	Fri 5 am	Fri 6 am	Fri 7 am	Fri 8 am	Fri 9 am	Fri 10 am	Fri 11 am	Fri 12 pm	Fri 1 pm	Fri 2 pm	Fri 3 pm	Fri 4 pm	Fri 5 pm	Fri 6 pm	Fri 7 pm	Fri 8 pm	Fri 9 pm	Fri 10 pm
Houston Pilots N - 610 Bridge	3	3	3	5	5	6	6	6	6	7	7	7	8	8	8	8	8	8	8	8	8	8	7	7
	8	8	9	9	10	10	13	13	14	15	15	15	15	15	16	16	16	16	16	16	16	15	14	13
	↻	↻	↻	↻	↻	↻	↻	↻	↻	↻	↻	↻	↻	↻	↻	↻	↻	↻	↻	↻	↻	↻	↻	
Houston Pilots M - Kinder 1	3	3	3	5	5	6	6	6	6	7	7	7	8	8	8	8	8	8	8	8	8	8	7	6
	8	8	9	9	9	10	12	13	14	15	15	15	15	15	15	16	16	16	16	16	15	15	14	13
	↻	↻	↻	↻	↻	↻	↻	↻	↻	↻	↻	↻	↻	↻	↻	↻	↻	↻	↻	↻	↻	↻	↻	
Houston Pilots L - Greens Bayou	3	3	3	5	5	6	6	6	6	7	7	7	7	8	8	8	8	8	8	8	8	7	7	6
	8	8	8	9	9	9	10	12	13	14	14	15	15	15	15	16	15	16	15	15	15	14	13	13
	↻	↻	↻	↻	↻	↻	↻	↻	↻	↻	↻	↻	↻	↻	↻	↻	↻	↻	↻	↻	↻	↻	↻	
Houston Pilots K - Shell Crude	3	3	3	5	5	6	6	6	6	7	7	7	8	8	8	8	8	8	8	8	8	7	6	6
	7	8	8	9	9	10	12	13	14	15	14	15	14	15	15	16	15	15	15	15	14	14	13	13
	↻	↻	↻	↻	↻	↻	↻	↻	↻	↻	↻	↻	↻	↻	↻	↻	↻	↻	↻	↻	↻	↻	↻	
Houston Pilots J - Lynchburg Ferries	3	3	3	3	5	5	6	6	6	6	6	7	7	8	8	8	8	8	8	8	7	7	6	6
	7	7	8	8	9	10	12	13	13	14	14	14	14	15	15	15	15	15	15	15	15	14	13	13
	↻	↻	↻	↻	↻	↻	↻	↻	↻	↻	↻	↻	↻	↻	↻	↻	↻	↻	↻	↻	↻	↻	↻	
Houston Pilots I - Exxon 3	6	6	6	6	7	8	8	8	9	10	10	9	9	9	9	9	9	9	9	9	9	9	8	8
	8	9	9	10	10	12	14	14	15	15	15	15	15	15	15	16	15	15	15	15	15	15	14	13
	↻	↻	↻	↻	↻	↻	↻	↻	↻	↻	↻	↻	↻	↻	↻	↻	↻	↻	↻	↻	↻	↻	↻	
Houston Pilots H - Morgans Point	6	6	6	6	7	8	8	9	9	10	10	9	9	9	8	9	9	9	9	9	9	9	8	8
	8	9	9	10	10	12	14	14	15	15	15	15	15	15	15	16	15	15	15	15	15	14	14	13
	↻	↻	↻	↻	↻	↻	↻	↻	↻	↻	↻	↻	↻	↻	↻	↻	↻	↻	↻	↻	↻	↻	↻	
Houston Pilots G - 75/76	6	6	7	7	8	9	10	10	12	13	12	10	10	10	10	9	9	9	9	9	9	9	9	9
	9	9	10	10	12	14	15	15	16	17	17	16	17	16	16	17	16	16	16	16	15	15	14	14
	↻	↻	↻	↻	↻	↻	↻	↻	↻	↻	↻	↻	↻	↻	↻	↻	↻	↻	↻	↻	↻	↻	↻	
Houston Pilots F - 63/64	6	6	7	8	8	9	10	10	12	13	13	12	10	10	10	9	9	8	9	9	9	9	9	9
	9	9	10	10	13	14	15	15	16	17	17	16	17	17	16	16	16	15	15	15	15	14	14	14
	↻	↻	↻	↻	↻	↻	↻	↻	↻	↻	↻	↻	↻	↻	↻	↻	↻	↻	↻	↻	↻	↻	↻	
Houston Pilots E - 51/52	6	6	7	8	8	9	10	12	13	13	13	13	12	10	10	10	9	9	8	8	9	9	9	9
	9	9	10	10	12	14	16	16	17	18	17	17	17	17	17	17	16	16	15	15	14	14	14	14
	↻	↻	↻	↻	↻	↻	↻	↻	↻	↻	↻	↻	↻	↻	↻	↻	↻	↻	↻	↻	↻	↻	↻	
Houston Pilots D - 37/38	6	6	7	7	8	9	10	12	13	13	13	13	12	12	10	10	9	9	8	8	8	8	9	9
	9	9	10	10	12	14	15	16	17	18	18	17	18	18	17	17	16	16	15	15	14	13	14	14
	↻	↻	↻	↻	↻	↻	↻	↻	↻	↻	↻	↻	↻	↻	↻	↻	↻	↻	↻	↻	↻	↻	↻	
Houston Pilots C - 25/26	6	6	6	7	8	9	10	12	13	13	13	13	13	12	10	10	9	9	8	8	8	8	9	9
	9	9	10	10	12	14	15	16	17	18	18	17	18	18	17	17	16	15	15	14	14	13	14	13
	↻	↻	↻	↻	↻	↻	↻	↻	↻	↻	↻	↻	↻	↻	↻	↻	↻	↻	↻	↻	↻	↻	↻	
Houston Pilots B - 11/12	6	6	6	6	7	8	9	10	12	13	13	12	12	12	10	10	9	8	8	8	8	8	8	8
	9	9	9	9	12	13	15	15	17	18	18	17	17	17	16	16	15	15	15	13	13	12	13	13
	↻	↻	↻	↻	↻	↻	↻	↻	↻	↻	↻	↻	↻	↻	↻	↻	↻	↻	↻	↻	↻	↻	↻	
Houston Pilots A - 1 & 2 Bravo	7	7	7	7	8	9	10	13	13	14	14	13	13	13	10	10	10	9	8	8	8	8	9	10
	10	10	10	10	12	14	16	17	18	20	20	18	18	18	17	16	15	15	15	14	14	14	14	14
	↻	↻	↻	↻	↻	↻	↻	↻	↻	↻	↻	↻	↻	↻	↻	↻	↻	↻	↻	↻	↻	↻	↻	

NOTE: This is automated data that may/may not agree with the official BAM thinking that's found on the daily slides.
This data should be used as a guide only.

Houston Pilots: FRI. 5/9/2025

Forecast Discussion

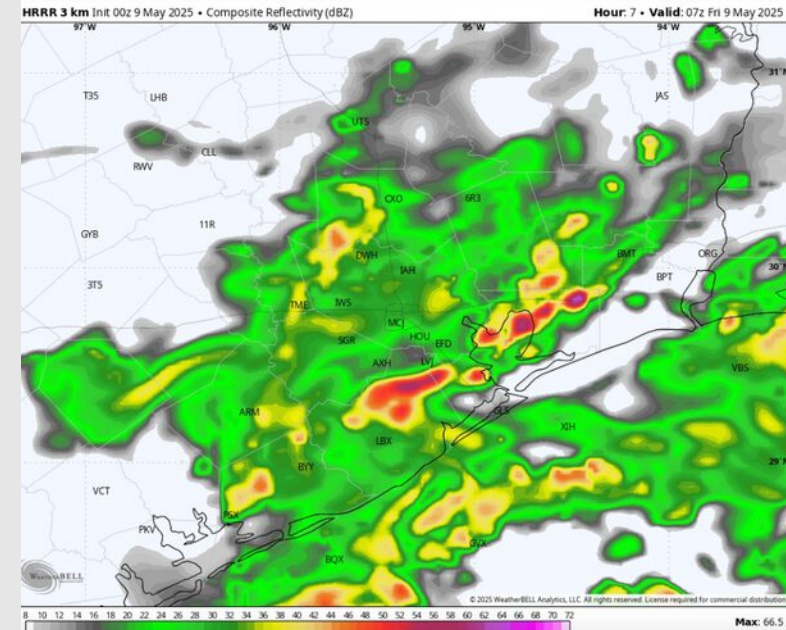
Precip: Widespread storms will be likely from 12AM - 8AM, then will transition to isolated showers through 11AM. Dry conditions favored the rest of the day. Frequent lightning and occasional wind gusts up to 30+ kts will be the main hazards.

Wind: Winds will be out of the N/NE throughout the day. **N of Morgan's Point:** Winds will be at 8 – 13 kts. **S of Morgan's Point:** Winds will be from the N at 14 – 19 kts from 3AM – 7AM, then will transition to 10 – 15 kts for the remainder of the day.

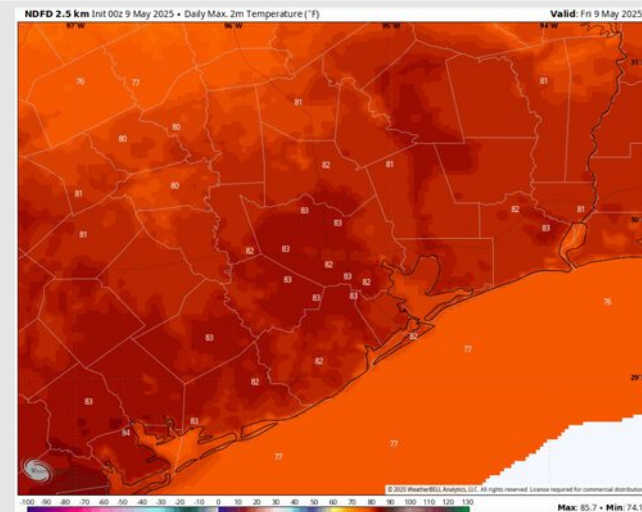
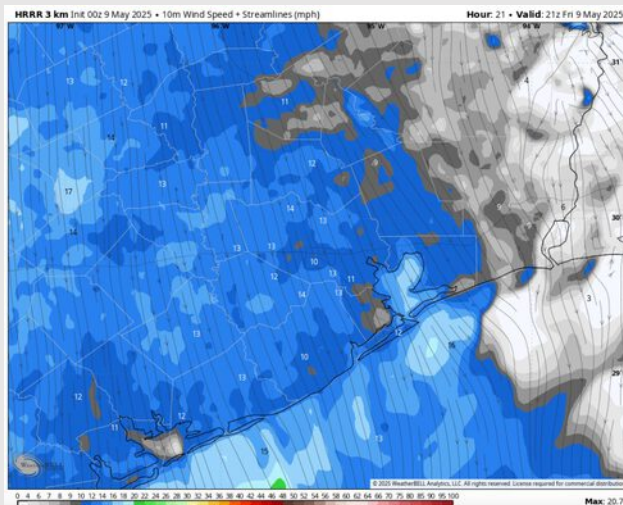
High Temps: **N of Morgan's Point:** Low 80s F. **S of Morgan's Point:** Upper 70s F.

Visibility: No fog concerns today, however visibilities may be reduced under heavier downpours.

Precip Image: 2 AM CT



Wind Speed
4 PM CT



High Temps
Today

Houston Pilots: SAT. 5/10/2025

Forecast Discussion

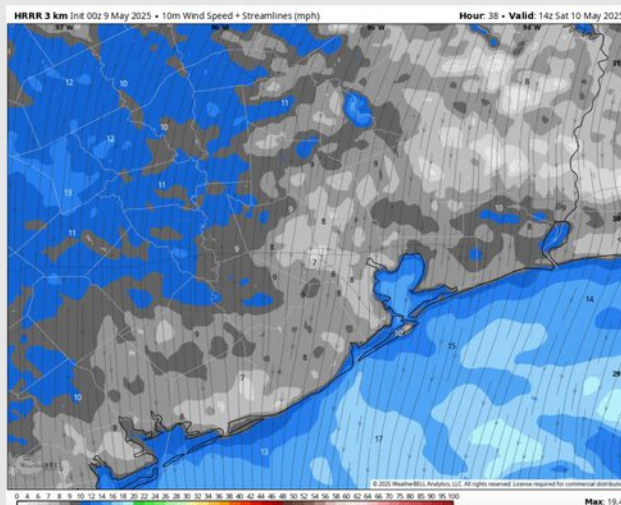
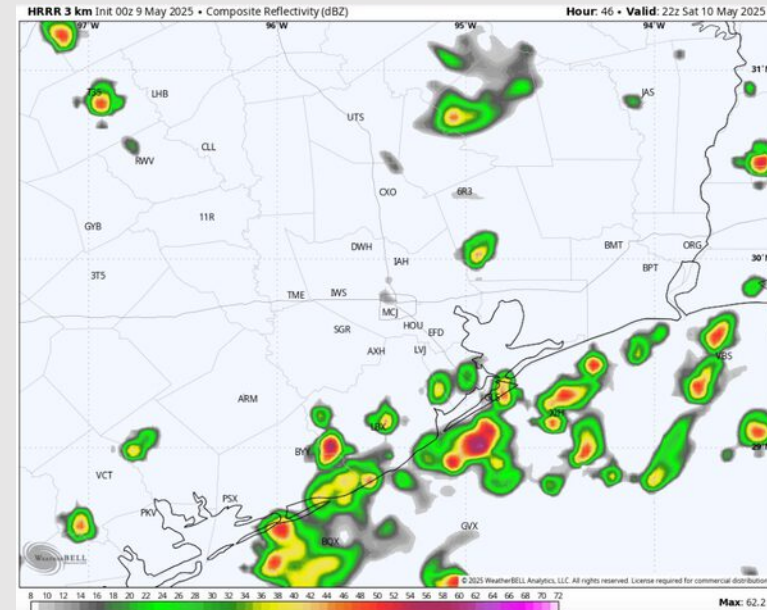
Precip: Scattered storms possible from 4PM – 11PM.

Wind: Winds will be out of the NE throughout the day. **N of Morgan's Point:** Winds will be at 2 – 7 kts. **S of Morgan's Point:** Winds will be at 8 – 13 kts. **Thunderstorm wind gusts up to 35 kts will be possible for stations S. of Morgan's Point from 4PM – 11PM.**

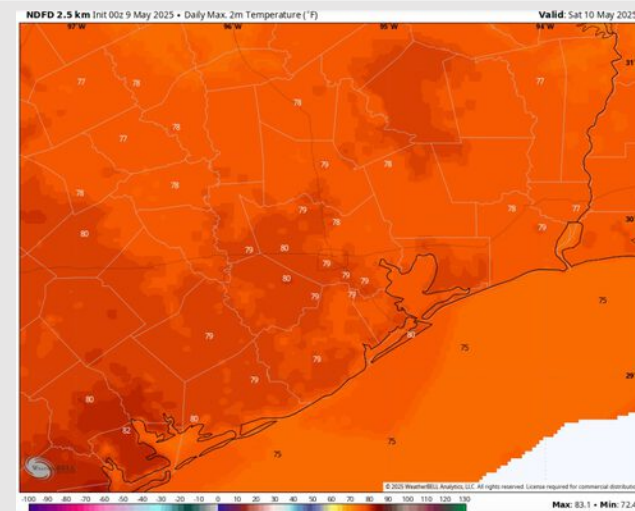
High Temps: **N of Morgan's Point:** Upper 70s F. **S of Morgan's Point:** Upper 70s F.

Visibility: No fog concerns for Saturday.

Precip Image: 5 PM CT



Wind Speed:
9 AM CT



High Temps
Saturday

Houston Pilots: SUN. 5/11/2025

Forecast Discussion

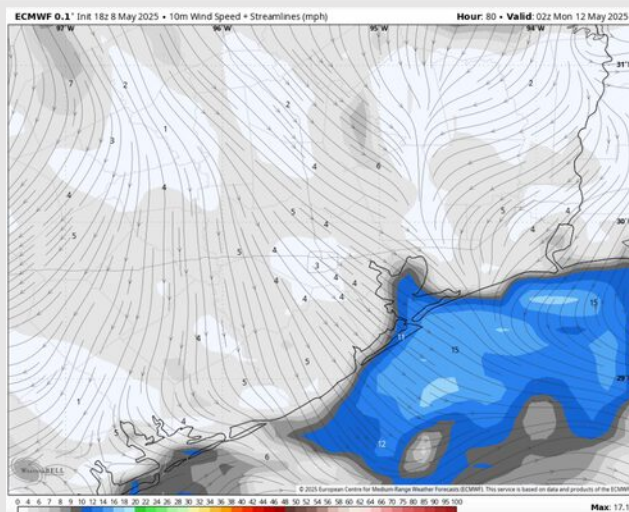
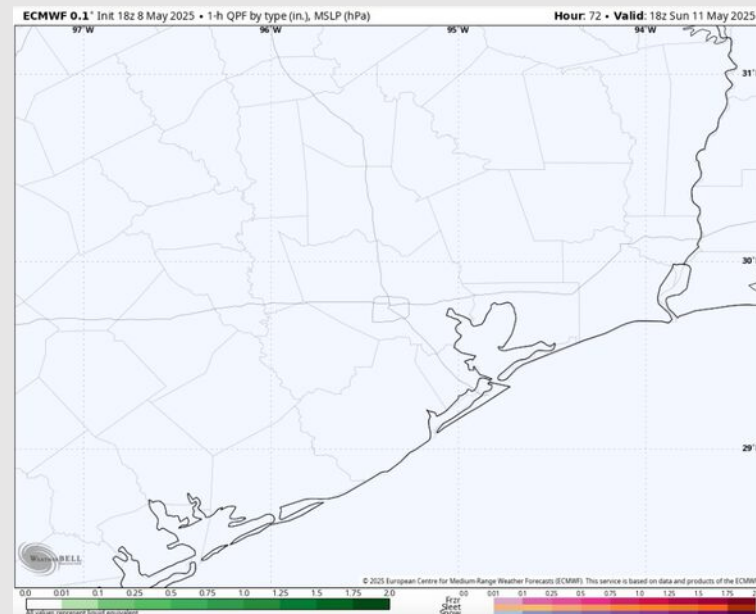
Precip: Favoring dry conditions Sunday.

Wind: Winds will be generally out of the N. **N of Morgan's Point:** Winds will be at 1 – 5 kts. **S of Morgan's Point:** Winds will be at 8 – 13 kts.. **Non-thunderstorm wind gusts up to 25 kts will be possible for stations S. of Morgan's Point from 4AM – 10AM.**

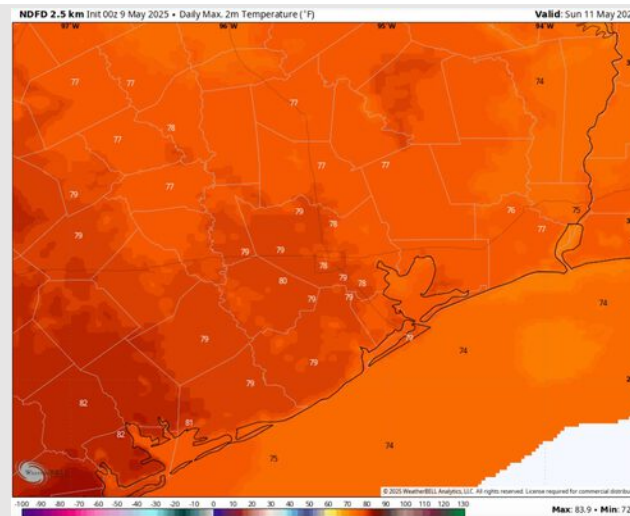
High Temps: **N of Morgan's Point:** Upper 70s F. **S of Morgan's Point:** Upper 70s F.

Visibility: No fog concerns Sunday.

Precip Image: 1 PM CT



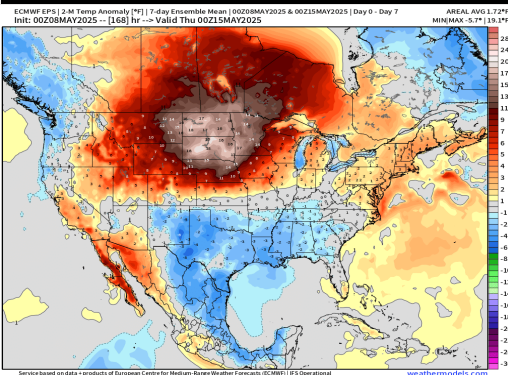
Wind Speed:
9 PM CT



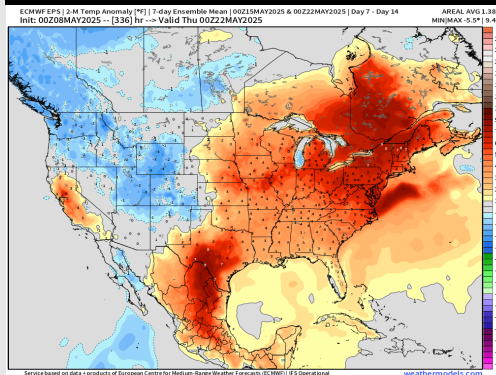
High Temps
Sunday

Houston Pilots: 5/9/25

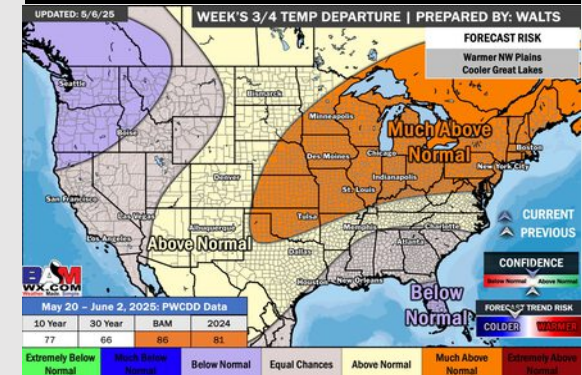
Next 7 Day Temperature Departure



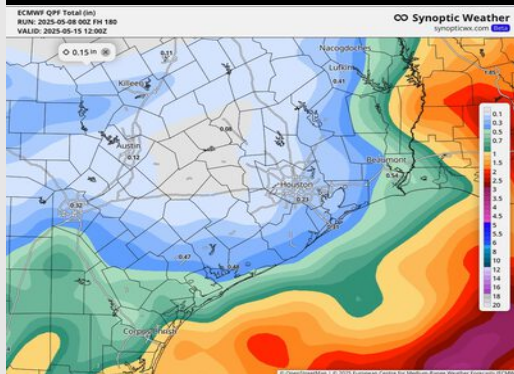
8-14 Day Temperature Departure



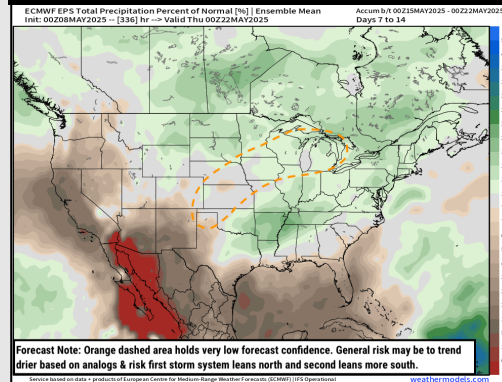
15-30 Day Temperature Departure



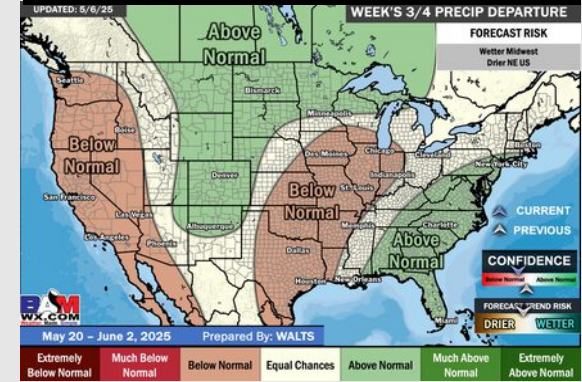
Next 7 Day Total Precipitation



8-14 Day % of Average Precip.



15-30 Day % of Average Precip.



- Temps are expected to be below normal the next 7 days. Scattered rain showers expected throughout the week.
- Above normal temps and below normal rainfall is favored 8 - 14 days from now.
- Below normal temperatures and below normal precipitation chances are favored for mid May.