

# Houston Pilots Forecast Package

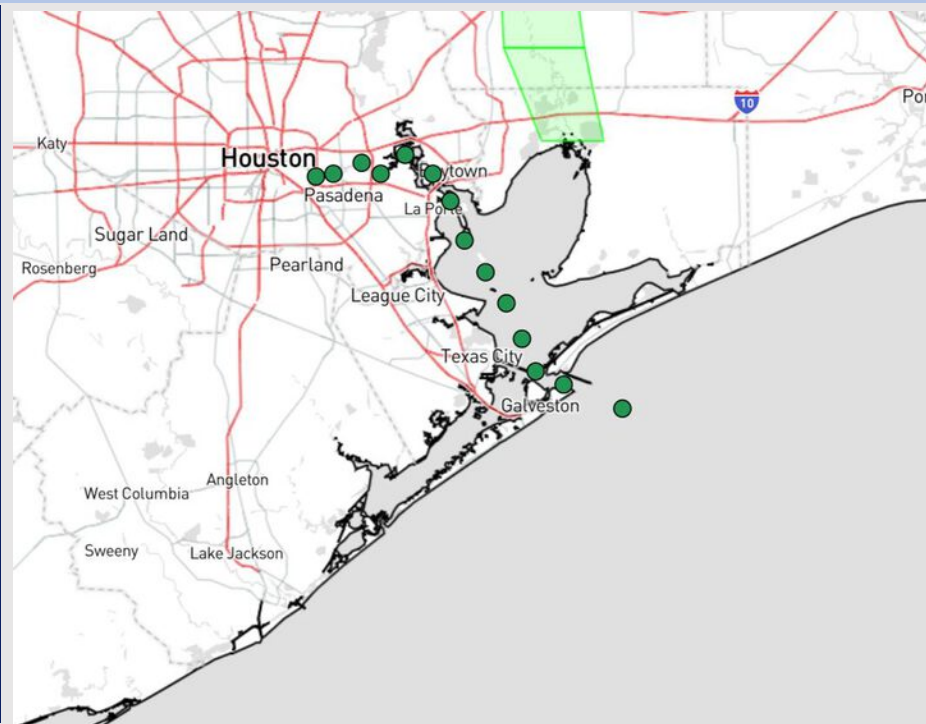


Updated: 1:50 PM CT  
Thursday, May 8, 2025

Forecaster: Hope Kleitsch

## Weather Headlines

- Choppy waters of 3' – 4' will be in play at the Boarding Station through SUN.
- **Wind gusts up to 20 kts will be possible at times over the next 72 hours.**
- Scattered showers/storms will be possible at times over the next 72 hours.



Current Radar: 1:50 PM CT

As always, please do not hesitate to reach out to us with any forecast questions at **(317)-560-8122**. **Press 1 for forecast questions.**

You can also access real-time forecast updates and 24/7 meteorological chat assistance on your **Clarity** app. Click [here](#) for login assistance.



# Houston Pilots Visibility Chart (miles)



Visibility	Thu 3 pm	Thu 4 pm	Thu 5 pm	Thu 6 pm	Thu 7 pm	Thu 8 pm	Thu 9 pm	Thu 10 pm	Thu 11 pm	Fri 12 am	Fri 1 am	Fri 2 am	Fri 3 am	Fri 4 am	Fri 5 am	Fri 6 am	Fri 7 am	Fri 8 am	Fri 9 am	Fri 10 am	Fri 11 am	Fri 12 pm	Fri 1 pm	Fri 2 pm
Houston Pilots N - 610 Bridge	10	10	10	10	10	10	10	10	10	10	10	10	10	10	10	10	10	10	10	10	10	10	10	10
Houston Pilots M - Kinder 1	10	10	10	10	10	10	10	10	10	10	10	10	10	10	10	10	10	10	10	10	10	10	10	10
Houston Pilots L - Greens Bayou	10	10	10	10	10	10	10	10	10	10	10	10	10	10	10	10	10	10	10	10	10	10	10	10
Houston Pilots K - Shell Crude	10	10	10	10	10	10	10	10	10	10	10	10	10	10	10	10	10	10	10	10	10	10	10	10
Houston Pilots J - Lynchburg Ferries	10	10	10	10	10	10	10	10	10	10	10	10	10	10	10	10	10	10	10	10	10	10	10	10
Houston Pilots I - Exxon 3	10	10	10	10	10	10	10	10	10	10	10	10	10	10	10	10	10	10	10	10	10	10	10	10
Houston Pilots H - Morgans Point	10	10	10	10	10	10	10	10	10	10	10	10	10	10	10	10	10	10	10	10	10	10	10	10
Houston Pilots G - 75/76	10	10	10	10	10	10	10	10	10	10	10	10	10	10	10	10	10	10	10	10	10	10	10	10
Houston Pilots F - 63/64	10	10	10	10	10	10	10	10	10	10	10	10	10	10	10	10	10	10	10	10	10	10	10	10
Houston Pilots E - 51/52	10	10	10	10	10	10	10	10	10	10	10	10	10	10	10	10	10	10	10	10	10	10	10	10
Houston Pilots D - 37/38	10	10	10	10	10	10	10	10	10	10	10	10	10	10	10	10	10	10	10	10	10	10	10	10
Houston Pilots C - 25/26	10	10	10	10	10	10	10	10	10	10	10	10	10	10	10	10	10	10	10	10	10	10	10	10
Houston Pilots B - 11/12	10	10	10	10	10	10	10	10	10	10	10	10	10	10	10	10	10	10	10	10	10	10	10	10
Houston Pilots A - 1 & 2 Bravo	10	10	10	10	10	9	10	10	10	10	10	10	10	10	10	10	10	10	10	10	10	10	10	10

NOTE: This is automated data that may/may not agree with the official BAM thinking that's found on the daily slides or special visibility report slides. This data should be used as a guide only

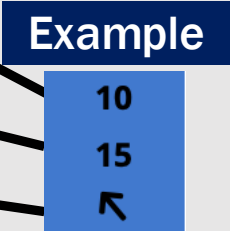
# Houston Pilots Wind Chart



## Forecast Confidence



Sustained Wind 10 Knots  
Gusts 15 Knots  
Wind from the SE



Wind	Thu 3 pm	Thu 4 pm	Thu 5 pm	Thu 6 pm	Thu 7 pm	Thu 8 pm	Thu 9 pm	Thu 10 pm	Thu 11 pm	Fri 12 am	Fri 1 am	Fri 2 am	Fri 3 am	Fri 4 am	Fri 5 am	Fri 6 am	Fri 7 am	Fri 8 am	Fri 9 am	Fri 10 am	Fri 11 am	Fri 12 pm	Fri 1 pm	Fri 2 pm
Houston Pilots N - 610 Bridge	7 14 ↙	7 14 ↙	7 15 ↙	7 14 ↙	7 13 ↙	6 12 ↙	6 9 ↙	3 8 ↙	3 7 ↙	3 8 ↓	5 9 ↓	5 9 ↓	6 10 ↓	6 12 ↓	6 13 ↓	6 13 ↓	6 14 ↓	6 14 ↓	7 14 ↓	7 14 ↓	8 15 ↓	8 15 ↓	8 15 ↓	8 16 ↓
Houston Pilots M - Kinder 1	7 14 ↙	7 14 ↙	7 15 ↙	7 14 ↙	6 13 ↙	6 10 ↙	5 9 ↙	3 8 ↙	3 7 ↙	3 8 ↓	3 9 ↓	5 9 ↓	5 10 ↓	6 12 ↓	6 13 ↓	6 13 ↓	6 13 ↓	6 14 ↓	7 14 ↓	7 14 ↓	8 15 ↓	8 15 ↓	8 15 ↓	8 16 ↓
Houston Pilots L - Greens Bayou	7 14 ↙	7 14 ↙	7 14 ↙	7 14 ↙	6 12 ↙	6 10 ↙	5 8 ↙	3 7 ↙	3 7 ↙	3 7 ↓	3 8 ↓	5 9 ↓	5 10 ↓	6 12 ↓	6 13 ↓	6 13 ↓	6 13 ↓	6 14 ↓	6 14 ↓	7 14 ↓	7 14 ↓	8 15 ↓	8 15 ↓	8 16 ↓
Houston Pilots K - Shell Crude	7 14 ↙	7 13 ↙	7 14 ↙	7 14 ↙	6 12 ↙	6 10 ↙	5 8 ↙	3 7 ↙	3 7 ↙	3 7 ↓	3 8 ↓	5 9 ↓	5 10 ↓	6 12 ↓	6 13 ↓	6 13 ↓	6 13 ↓	6 14 ↓	7 14 ↓	7 14 ↓	7 14 ↓	8 15 ↓	8 15 ↓	8 16 ↓
Houston Pilots J - Lynchburg Ferries	7 13 ↙	7 13 ↙	7 14 ↙	6 13 ↙	6 12 ↙	6 10 ↙	3 8 ↙	3 7 ↙	3 7 ↓	3 7 ↓	3 8 ↓	5 9 ↓	5 9 ↓	5 10 ↓	6 12 ↓	6 13 ↓	6 13 ↓	6 14 ↓	6 14 ↓	6 14 ↓	7 14 ↓	8 15 ↓	8 15 ↓	8 16 ↓
Houston Pilots I - Exxon 3	8 14 ↙	8 14 ↙	8 15 ↙	8 14 ↙	8 13 ↙	8 12 ↙	6 10 ↙	6 8 ↙	5 8 ↓	6 8 ↓	6 9 ↓	7 10 ↓	8 12 ↓	8 13 ↓	8 14 ↓	9 14 ↓	9 15 ↓	9 15 ↓	9 15 ↓	9 15 ↓	9 15 ↓	9 15 ↓	9 15 ↓	9 16 ↓
Houston Pilots H - Morgans Point	8 14 ↙	8 14 ↙	8 15 ↙	8 14 ↙	8 13 ↙	8 12 ↙	6 10 ↙	6 8 ↙	5 8 ↙	6 8 ↓	6 9 ↓	7 10 ↓	7 12 ↓	8 13 ↓	8 14 ↓	9 15 ↓	9 15 ↓	9 15 ↓	9 15 ↓	9 15 ↓	9 15 ↓	9 15 ↓	8 15 ↓	9 16 ↓
Houston Pilots G - 75/76	8 15 ↙	8 15 ↙	9 15 ↙	9 15 ↙	9 14 ↙	8 13 ↙	8 12 ↙	6 9 ↙	6 8 ↙	6 9 ↓	7 10 ↓	8 12 ↓	8 13 ↓	9 14 ↓	10 15 ↓	10 15 ↓	10 16 ↓	12 16 ↓	12 16 ↓	10 16 ↓	10 16 ↓	10 16 ↓	9 16 ↓	9 17 ↓
Houston Pilots F - 63/64	8 15 ↙	8 15 ↙	8 15 ↙	9 15 ↙	9 14 ↙	8 13 ↙	8 12 ↙	6 9 ↙	6 8 ↙	6 9 ↓	7 10 ↓	8 12 ↓	8 13 ↓	9 14 ↓	10 16 ↓	10 15 ↓	12 16 ↓	13 17 ↓	12 16 ↓	10 16 ↓	10 16 ↓	10 16 ↓	10 16 ↓	9 16 ↓
Houston Pilots E - 51/52	9 16 ↙	9 16 ↙	9 15 ↙	9 15 ↙	9 14 ↙	9 13 ↙	8 12 ↙	6 9 ↙	6 8 ↙	6 9 ↓	6 10 ↓	8 10 ↓	8 12 ↓	9 14 ↓	10 16 ↓	12 16 ↓	13 17 ↓	13 17 ↓	13 17 ↓	12 16 ↓	12 17 ↓	10 16 ↓	10 16 ↓	10 17 ↓
Houston Pilots D - 37/38	9 16 ↙	9 16 ↙	9 15 ↙	9 15 ↙	9 14 ↙	9 13 ↙	8 12 ↙	6 9 ↙	6 8 ↙	6 9 ↓	6 9 ↓	7 10 ↓	8 12 ↓	9 14 ↓	10 16 ↓	12 16 ↓	13 17 ↓	13 18 ↓	13 17 ↓	12 17 ↓	12 17 ↓	10 16 ↓	10 16 ↓	10 17 ↓
Houston Pilots C - 25/26	9 16 ↙	9 16 ↙	9 15 ↙	9 15 ↙	9 14 ↙	8 13 ↙	8 12 ↙	6 9 ↙	6 8 ↙	6 8 ↓	6 9 ↓	7 10 ↓	8 12 ↓	9 14 ↓	10 16 ↓	12 16 ↓	13 17 ↓	13 18 ↓	13 17 ↓	12 17 ↓	12 17 ↓	12 16 ↓	10 16 ↓	10 17 ↓
Houston Pilots B - 11/12	10 16 ↙	9 15 ↙	9 15 ↙	9 15 ↙	8 14 ↙	8 13 ↙	7 10 ↙	6 9 ↙	6 8 ↙	6 8 ↓	6 9 ↓	6 9 ↓	7 10 ↓	8 13 ↓	10 15 ↓	10 15 ↓	10 16 ↓	13 17 ↓	12 17 ↓	12 17 ↓	12 17 ↓	10 16 ↓	10 16 ↓	10 16 ↓
Houston Pilots A - 1 & 2 Bravo	10 16 ↙	10 16 ↙	10 15 ↙	10 15 ↙	9 15 ↙	9 14 ↙	8 13 ↙	8 10 ↙	7 10 ↙	6 9 ↓	6 9 ↓	7 10 ↓	8 12 ↓	10 14 ↓	10 16 ↓	12 16 ↓	13 18 ↓	14 20 ↓	13 18 ↓	13 18 ↓	13 18 ↓	12 17 ↓	10 16 ↓	10 16 ↓

NOTE: This is automated data that may/may not agree with the official BAM thinking that's found on the daily slides.  
This data should be used as a guide only.

# Houston Pilots: THU. 5/8/2025

## Forecast Discussion

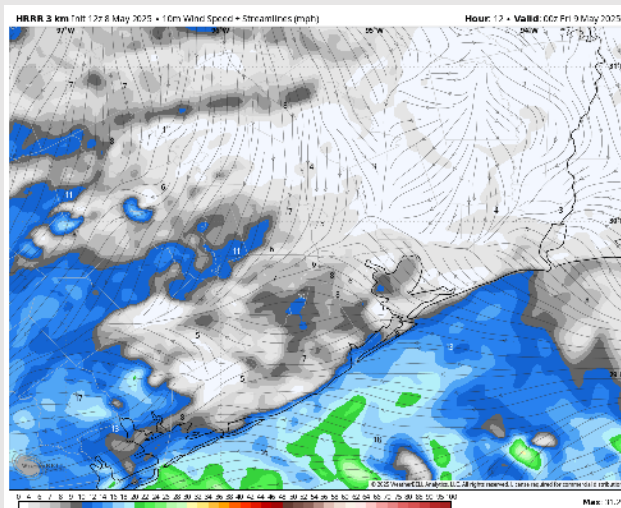
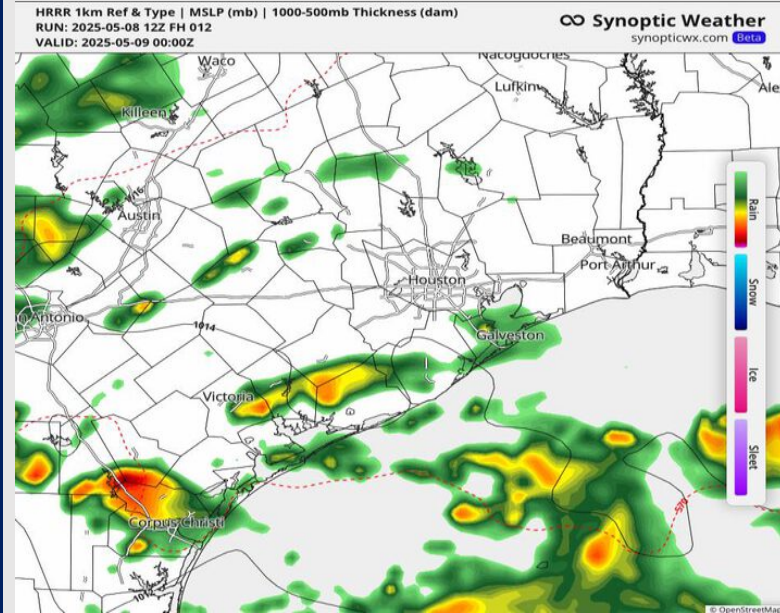
**Precip:** Scattered showers and storms work in after 7PM and will continue through the rest of the PM. **Lightning will be possible in storms.**

**Wind:** Winds will be generally out of the E/SE, becoming variable at times. **N of Morgan's Point:** Winds will be at 3 – 8 kts for the rest of the day. **S of Morgan's Point:** Winds will be at 5 – 10 kts for the rest of the PM. Winds at the Boarding Station are expected to be slightly higher at 10 – 15 kts. **Non-thunderstorm wind gusts up to 20 kts will be possible for Stations S. of Morgan's Point after 6 PM.**

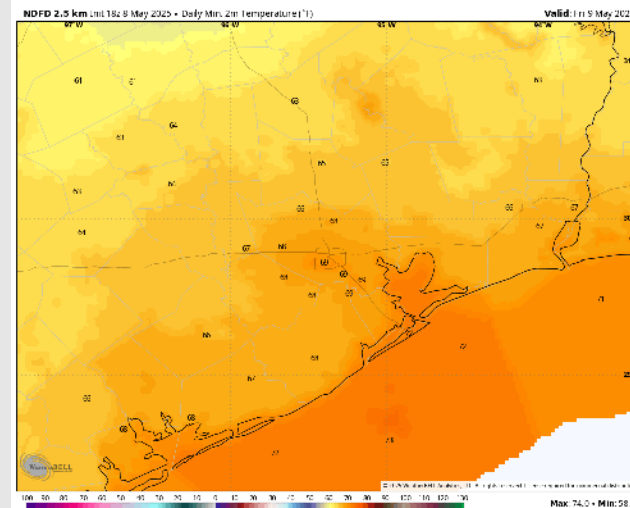
**Low Temps:** **N of Morgan's Point:** Upper 60s F. **S of Morgan's Point:** Low 70s F.

**Visibility:** No fog concerns for the rest of the day.

## Precip Image: 8 PM CT



**Wind Speed:**  
7 PM CT



**Low Temps**  
FRI AM

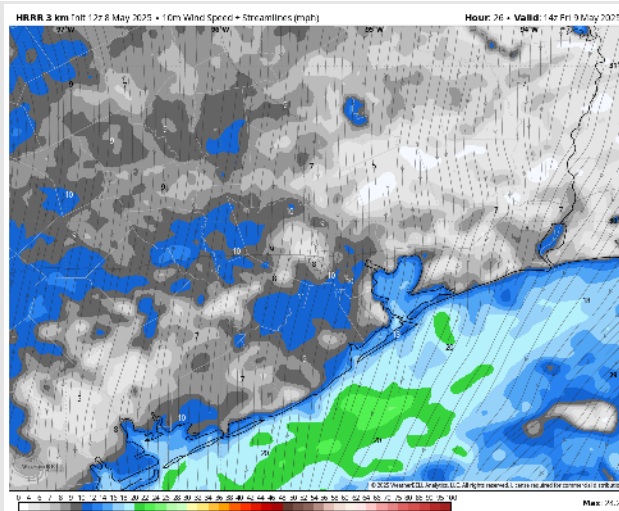


## Precip Image: 3 AM CT


**High Temps:** N of Morgan's Point: Low 80s F. **S of Morgan's Point:** Upper 70s F.

**Visibility:** No fog concerns for Friday, however visibilities may be reduced under heavier downpours.

**Wind Speed**  
**9 AM CT**



## High Temps Friday



# Houston Pilots: SAT. 5/10/2025

## Forecast Discussion

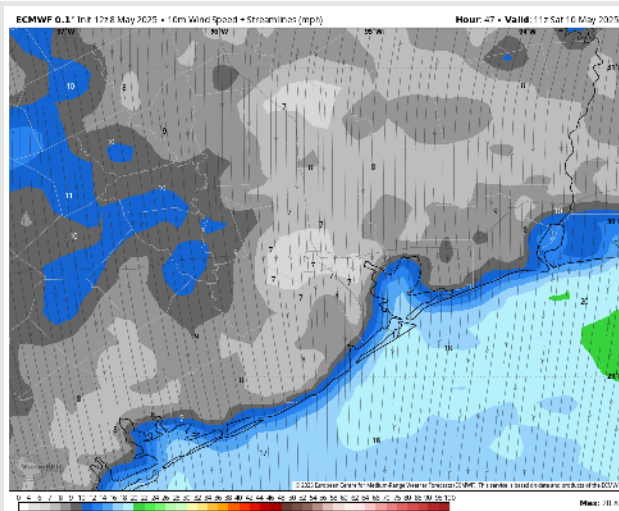
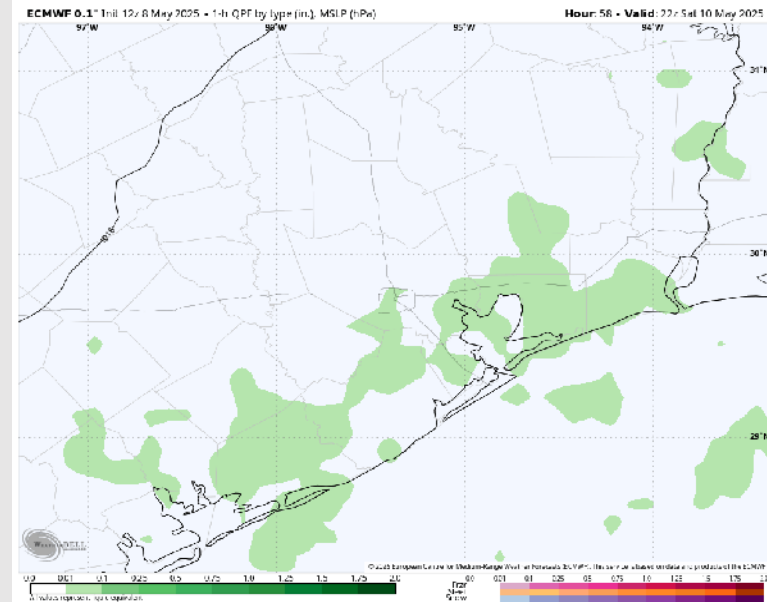
**Precip:** Scattered showers possible after 12PM for all Stations.

**Wind:** Winds will be out of the N throughout the day. **N of Morgan's Point:** Winds will be at 3 – 8 kts. **S of Morgan's Point:** Winds will be at 10– 15 kts. **Wind gusts up to 20 kts will be possible for Stations S. of Morgan's Point through 6AM, before expanding to include all Stations for the rest of the day.**

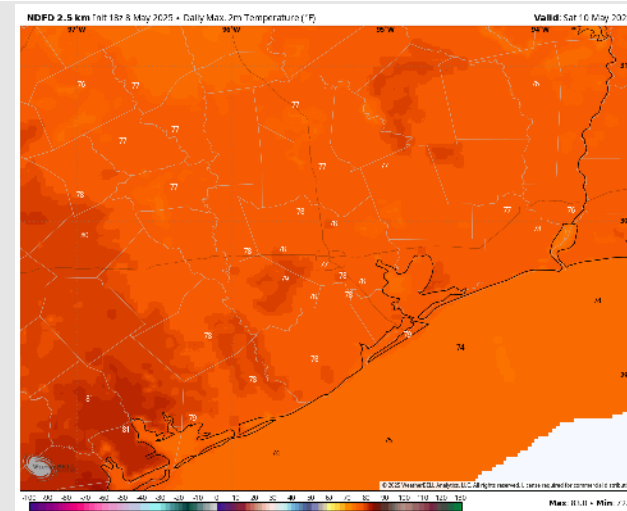
**High Temps:** **N of Morgan's Point:** Upper 70s F. **S of Morgan's Point:** Upper 70s F.

**Visibility:** No fog concerns for Saturday.

## Precip Image: 5 PM CT



**Wind Speed:**  
6 AM CT

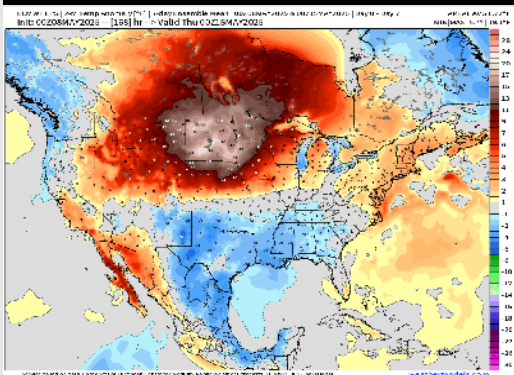


**High Temps**  
**Saturday**

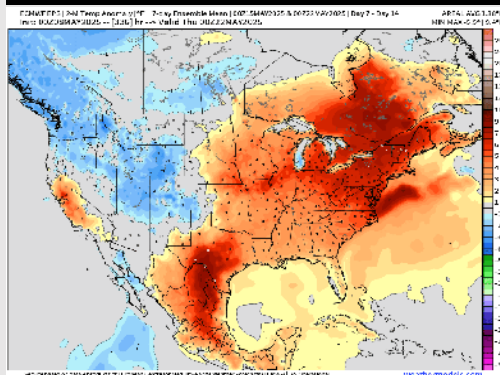


# Houston Pilots: 5/8/25

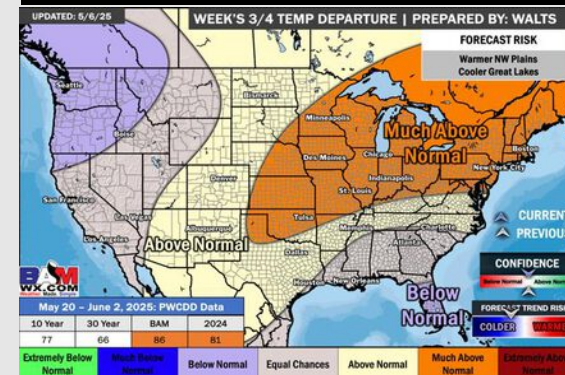
## Next 7 Day Temperature Departure



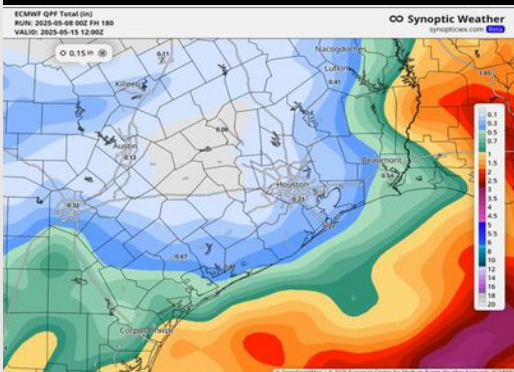
## 8-14 Day Temperature Departure



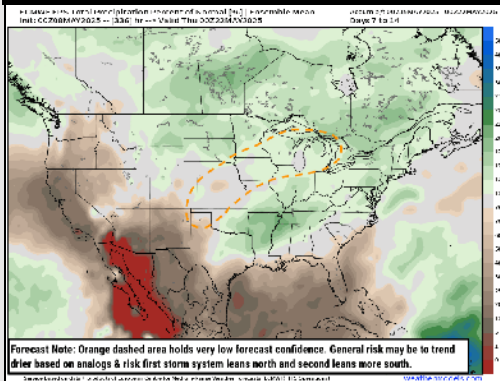
## 15-30 Day Temperature Departure



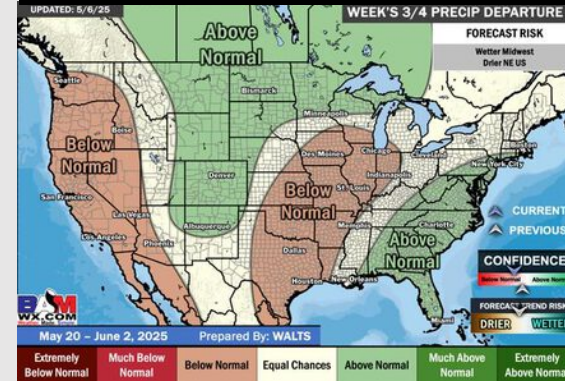
## Next 7 Day Total Precipitation



## 8-14 Day % of Average Precip.



## 15-30 Day % of Average Precip.



- Temps are expected to be below normal the next 7 days. Scattered rain showers expected throughout the week.
- Above normal temps and below normal rainfall is favored 8 - 14 days from now.
- Below normal temperatures and below normal precipitation chances are favored for mid May.